Map Room

Map. Ref. 512

Digitized by the Internet Archive
in 2012 with funding from
National Library of Scotland

http://archive.org/details/ordnancesurveyof60grea

ORDNANCE SURVEY OF SCOTLAND.

BOOK OF REFERENCE TO THE PLAN

OF THE

PARISH OF LOGIE

(PART OF),

IN THE

COUNTY OF STIRLING,

CONTAINING 3095·050 ACRES.

COLONEL SIR HENRY JAMES, R.E., F.R.S., F.G.S., &c.,
SUPERINTENDENT OF THE ORDNANCE SURVEY.

PRINTED AT THE ORDNANCE SURVEY OFFICE, SOUTHAMPTON.

1864.

Price One Shilling and Sixpence.

ORDNANCE SURVEY OF SCOTLAND

PARISH OF LOCIE

(Part of)

STIRLINGSHIRE

INDEX TO THE SHEETS

EXPLANATORY REMARKS.

The Scale of the Parish Plans is the 1-2500th of the actual length on the ground, and is equal to 25·344 inches to a mile, which is very approximately equal to one square inch to one acre, the square of 1·0018 inch being equal to one acre.

The length of each sheet is one and a-half miles, and the width one mile, the area of each sheet is therefore 960 acres.

Each enclosure has a reference number to the area which is given in this Book.

The Braces [/] on the plans are to indicate that the spaces so braced are included under the same reference number.

The Altitudes in feet above the Mean Level of the Sea are written thus —31·4.

The Scale of the Plans of the County is 6 inches to a mile, and each sheet contains the same area as 16 sheets of the Parish Plans. There is, therefore, a double reference number to each sheet as VI. 9., the Roman Numerals referring to the County Plans, the Arabic Figures to the Parish Plans.

The following are the characters employed on the Ordnance Plans on the Scales of 1·2500 and 6 inches to a mile:—

County Names	C	Hundreds or Wards	W
Parishes	P	Townships	T
Extra Parochial	E	Division of Townships	T

Antiquities ..... ROMAN / Druidical or Saxon / Norman or Subsequent

The descriptions of the boundaries are shown by the following initials:—

Centre of Stream	*C.S.*	Centre of Fence	*C.F.*
Centre of Road	*C.R.*	Top of Cop	*T.C.*
Side of Stream or Drain	*S.S.* or *S.D.*	Centre of Wall	*C.W.*
Root of Hedge	*R.H.*	Defaced	*Def.*
Face of Wall	*F.W.*	Track of Stream	*T.S.*

Undefined ..... *Und.*

Where a change occurs in the boundaries, the symbol [o—o] is used to show the part at which the change takes place.

TABLE

FOR CONVERTING DECIMAL PARTS OF AN ACRE INTO ROODS AND PERCHES.

Perches.	0 Rood.	1 Rood.	2 Roods.	3 Roods.	Perches.	0 Rood.	1 Rood.	2 Roods.	3 Roods
0	·000	·250	·500	·750	21	·131	·381	·631	·881
1	·006	·256	·506	·756	22	·137	·387	·637	·887
2	·012	·262	·512	·762	23	·144	·394	·644	·894
3	·019	·269	·519	·769	24	·150	·400	·650	·900
4	·025	·275	·525	·775	25	·156	·406	·656	·906
5	·031	·281	·531	·781	26	·162	·412	·662	·912
6	·037	·287	·537	·787	27	·169	·419	·669	·919
7	·044	·294	·544	·794	28	·175	·425	·675	·925
8	·050	·300	·550	·800	29	·181	·431	·681	·931
9	·056	·306	·556	·806	30	·187	·437	·687	·937
10	·062	·312	·562	·812	31	·194	·444	·694	·944
11	·069	·319	·569	·819	32	·200	·450	·700	·950
12	·075	·325	·575	·825	33	·206	·456	·706	·956
13	·081	·331	·581	·831	34	·212	·462	·712	·962
14	·087	·337	·587	·837	35	·219	·469	·719	·969
15	·094	·344	·594	·844	36	·225	·475	·725	·975
16	·100	·350	·600	·850	37	·231	·481	·731	·981
17	·106	·356	·606	·856	38	·237	·487	·737	·987
18	·112	·362	·612	·862	39	·244	·494	·744	·994
19	·119	·369	·619	·869	40	·250	·500	·750	1·000
20	·125	·375	·625	·875					

N.B.—To convert Decimal Fractions of an Acre into Roods and Perches, multiply the decimal first by 4 and then by 40, preserving the same number of decimals in the product.

Examples—

A.	R.	P.	Acres.
			633·357
			4
			1·428
			40
633	1	17	17·120

A.	R.	P.	Acres.
			527·013
			4
			·052
			40
527	0	2	2·080

PARISH OF LOGIE

(PART OF),

IN THE

COUNTY OF STIRLING.

No. on Plan.	Area in Acres.	Description.	No. on Plan.	Area in Acres.	Description.
1	·959	Arable.		80·372	*Brought forward.*
2	·044	Arable.	25	·900	Houses, yard, & garden (Sunnylaw House—Sunnylaw village, part of).
3	·037	Arable.			
4	·132	Strip of arable along boundary.			
5	11·848	Arable.	26	·522	House & garden (U.P. Manse — Sunnylaw village, part of).
6	·014	Arable.			
7	15·061	Arable.			
8	·169	Wood.	27	·431	Wood.
9	11·074	Arable.	28	·926	Houses, yard, & garden (Mountpleasant–Sunnylaw village, part of).
10	·224	Wood.			
11	·422	Reservoir & embankment.			
12	1·285	Houses, yards, & garden (Sunnylaw Farm).	29	1·677	Wood.
			30	2·911	Parish road.
13	·097	Wood.	31	7·512	Arable.
14	·342	Rough pasture, quarry, &c.	32	·450	Houses, yard, & garden (Model Cottage — Sunnylaw village, part of).
15	11·129	Arable.			
16	·615	Houses, yard, & garden (Woodside Cottage —Sunnylaw village, part of).	33	·275	Houses, yard, & garden (Sunnylaw village, part of).
17	4·904	Wood.	34	·304	House & garden (Rusticbank — Sunnylaw village, part of).
18	8·182	Arable.			
19	5·203	Arable.			
20	·472	Houses, yard, & garden (Glenallan House—Sunnylaw village, part of).	35	·528	Houses, yard, & garden (Sunnylaw village, part of).
			36	26·506	Wood.
21	5·881	Arable.	37	·271	Houses, yard, & garden (Belvue Cottage — Sunnylaw villuge, part of).
22	·502	House & garden (Sunnylaw Cottage–Sunnylaw village, part of).	38	·778	Houses, yard, & garden (Wolfcraig and Balmoral Cottage–Sunnylaw village, part of).
23	·510	Houses, yard, & garden (Dunbar Villa–Sunnylaw village, part of).			
24	1·266	Public road.	39	·273	Furze.
	80·372	*Carried forward.*		124·636	*Carried forward.*

No. on Plan.	Area in Acres.	Description.
	124·636	*Brought forward.*
40	·306	Wood.
41	11·808	Arable.
42	·392	Mill lade (Airthrey Mills, part of).
43	2·104	Arable.
44	·347	Pond (Airthrey Mills, part of).
45	·094	Pond (Airthrey Mills, part of).
46	·328	Houses, yard, & garden (Mill Cottage).
47	·367	Houses & garden.
48	1·229	Houses & garden (Fernybank).
49	1·778	Houses and garden (Blairforkie House).
50	1·395	Arable.
51	1·105	Houses & yards (Airthrey Mills).
52	1·891	Arable.
53	·765	House, yard, & garden.
54	·277	Wood.
55	·228	House & garden.
56	·187	Houses, garden, &c. (Woollen Mill).
57	3·789	Wood.
58	·030	House.
59	·329	Curling pond.
60	33·075	Ornamental ground & lodge.
61	·216	Wood.
62	·421	Wood.
63	·498	Houses, yard, &c.
64	·341	Houses, &c. (Westerton).
65	1·382	Garden.
66	·261	House & garden.
67	·288	Wood.
68	1·329	Road.
69	5·572	Arable.
70	·408	Houses & garden (Rose Villa, Springbank Cottage, & Springbank House—Village of Bridge of Allan, part of).
71	·239	House & garden (Aboukir Villa—Village of Bridge of Allan, part of).
	197·415	*Carried forward.*

No. on Plan.	Area in Acres.	Description.
	197·415	*Brought forward.*
72	·393	House & garden (Eden House—Village of Bridge of Allan, part of).
73	·458	Houses & garden (Bath House—Village of Bridge of Allan, part of).
74	·609	House & arable.
75	·478	House & garden (Abbeyview House—Village of Bridge of Allan, part of).
76	·667	House & garden (Viewforth House–Village of Bridge of Allan, part of).
77	1·387	Wood.
78	·847	Wood.
79	1·447	Houses & gardens (Village of Bridge of Allan, part of).
80	·566	Houses & gardens (Victoria Place—Village of Bridge of Allan, part of).
81	·240	Houses & gardens (Village of Bridge of Allan, part of).
82	·089	Public road (New Street).
83	·375	Houses & gardens (The Queen's Hotel—Village of Bridge of Allan, part of).
84	2·903	Houses, yards, & gardens (Village of Bridge of Allan, part of).
85	9·573	Allan Water.
86	·357	Public road (Union Place).
87	·503	Bowling green.
88	·616	Houses, yards, & garden (Westerton Arms Hotel & Post Office—Village of Bridge of Allan, part of).
89	·259	Road.
	219·182	*Carried forward.*

No. on Plan.	Area in Acres.	Description.	No. on Plan.	Area in Acres.	Description.
	219·182	*Brought forward.*		225·987	*Brought forward.*
90	·170	U.P. Church, &c. (Village of Bridge of Allan, part of).	102	·404	Houses & garden (Park Cottage—Village of Bridge of Allan, part of).
91	·250	Houses and gardens (Branch of the Union Bank of Scotland—Village of Bridge of Allan, part of).	103	·839	Free Church & garden (Village of Bridge of Allan, part of).
92	·215	Houses & garden (Village of Bridge of Allan, part of).	104	·991	Houses & garden (Village of Bridge of Allan, part of).
93	·241	Houses & garden (Finsbury Cottage—Village of Bridge of Allan, part of).	105	3·266	Wood.
94	·824	Houses, yard, & garden (Royal Hotel—Village of Bridge of Allan, part of).	106	3·659	Arable.
95	1·262	Houses, yards, & garden (Greenview House—Village of Bridge of Allan, part of).	107	·049	House (Village of Bridge of Allan, part of).
96	2·579	Houses, yards, & garden (Henderson Place—Village of Bridge of Allan, part of).	108	·358	House & garden (Iona Lodge—Village of Bridge of Allan, part of).
97	·113	Music Hall & Reading Room—Village of Bridge of Allan, part of).	109	·556	House & garden (Viewfield—Village of Bridge of Allan, part of).
98	·282	House & garden (Village of Bridge of Allan, part of).	110	·694	House & garden (Bombay House—Village of Bridge of Allan, part of).
99	·279	House & garden (Bellfield—Village of Bridge of Allan, part of).	111	·692	House & garden (Kenilworth House—Village of Bridge of Allan, part of).
100	·268	House & garden (Laurelbank—Village of Bridge of Allan, part of).	112	16·092	Arable.
101	·322	Houses and garden (Strathallan House—Village of Bridge of Allan, part of).	113	29·689	Arable.
			114	18·466	Arable.
			115	·619	House & garden (Mine Cottage—Village of Bridge of Allan, part of).
			116	·304	Houses & yards (Village of Bridge of Allan, part of).
			117	·433	House & garden (Zetland House—Village of Bridge of Allan, part of).
			118	·889	Public road.
			119	·169	Houses & yard (Well House, Chalybeate pump room—Village of Bridge of Allan, part of).
	225·987	*Carried forward.*		304·156	*Carried forward.*

No. on Plan.	Area in Acres.	Description.
	304·156	*Brought forward.*
120	·129	Ornamental ground.
121	1·813	Houses & garden (Mine House—Village of Bridge of Allan, part of).
122	2·982	Houses, yard, & garden (Bloominghill Cottage and Bloominghill House—Village of Bridge of Allan, part of).
123	48·750	Mine Wood.
124	3·008	Parish road.
125	·719	Arable & trees.
126	1·206	Houses, yard, & garden (Drumbrae).
127	3·753	Wood & lodge.
128	17·202	Arable.
129	7·396	Wood.
130	19·702	Arable.
131	17·013	Arable.
132	16·308	Arable.
133	12·026	Arable.
134	6·448	Arable.
135	2·064	Public road.
136	14·762	Arable.
137	31·962	Wood.
138	·684	Arable.
139	·807	Pasture, &c.
140	20·449	Arable.
141	·010	Arable.
142	·493	Arable.
143	1·985	Pasture.
144	13·789	Rough pasture.
145	151·878	Wood (Black Hill).
146	22·375	Arable.
147	·690	Wood.
148	13·527	Arable.
149	13·124	Arable.
150	6·214	Arable.
151	·877	Rough pasture, ruins, &c.
152	33·605	Wood (White Hill).
153	1·204	Rough pasture.
154	·281	Rough pasture.
155	8·233	Rough pasture & whins.
156	9·578	Rough pasture.
157	·256	Occupation road.
158	1·224	Rough pasture & whins.
159	17·445	Pasture.
	830·127	*Carried forward.*

No. on Plan.	Area in Acres.	Description.
	830·127	*Brought forward.*
160	1·645	Public road.
161	·896	Ornamental ground.
162	8·420	Arable.
163	·724	Houses & yard (Keirfield–Bleaching mill, part of).
164	·542	Arable.
165	·102	Wood.
166	·389	Public road.
167	3·979	Arable.
168	·260	Chapel of Ease & garden (Village of Bridge of Allan, part of).
169	1·492	Public road.
170	·043	House.
171	3·232	Arable.
172	·530	St. Saviour's Church (Episcopal), house, & garden (Village of Bridge of Allan, part of).
173	·446	House & garden (Village of Bridge of Allan, part of).
174	·298	Duff House & garden (Village of Bridge of Allan, part of).
175	·230	Belvue House & garden (Village of Bridge of Allan, part of).
176	2·092	Garden (Village of Bridge of Allan, part of).
177	·383	Houses & garden (Allanton House—Village of Bridge of Allan, part of).
178	·209	Woodland House and garden (Village of Bridge of Allan, part of).
179	·303	Darnley House & garden (Village of Bridge of Allan, part of).
180	·439	House & garden (Mineral Bank — Village of Bridge of Allan, part of).
	856·781	*Carried forward.*

No. on Plan.	Area in Acres.	Description.	No. on Plan.	Area in Acres.	Description.
	856·781	*Brought forward.*		873·289	*Brought forward.*
181	·565	House & garden (Oakbank—Village of Bridge of Allan, part of).	198	·605	Belmoir House & garden (Village of Bridge of Allan, part of).
			199	·270	Arable.
182	·612	House & garden (Crystal Palace—Village of Bridge of Allan, part of).	200	1·055	Houses and garden (Florence Villa and Kelvingrove–Village of Bridge of Allan, part of).
183	·570	Allangowan House & garden (Village of Bridge of Allan, part of).	201	1·018	House & garden (Village of Bridge of Allan, part of).
184	·498	House, yard, & garden (Free Church Manse —Village of Bridge of Allan, part of).	202	·303	Arable.
			203	2·909	Arable.
			204	4·620	Arable.
			205	3·815	Arable.
185	·766	Arable.	206	·827	Arable.
186	·706	Stanley House & garden (Village of Bridge of Allan, part of).	207	·609	House, yard, garden, &c.
			208	·417	Wood.
187	·825	Arable.	209	1·007	Arable.
188	1·554	Turnpike road.	210	40·547	Arable.
189	·290	Arable.	211	1·007	House, yard, & garden (Blackdub).
190	·905	Arable & trees.			
191	·314	House & yard (Village of Bridge of Allan, part of).	212	11·881	Arable.
			213	·494	Arable.
			214	·358	Arable.
192	2·782	Houses, yards, & gardens (Ivy Lodge, Edgehill House, & Copperhill House—Village of Bridge of Allan, part of).	215	·334	Houses & yard.
			216	·285	Arable.
			217	·147	Strip of arable along boundary.
			218	10·120	Arable.
			219	·254	Strip of arable & trees.
193	·971	Manchester House, yard, & garden (Village of Bridge of Allan, part of).	220	13·272	Arable.
			221	2·639	Rough pasture.
			222	·103	Rough pasture.
			223	1·582	Arable.
194	3·697	Nursery.	224	·146	Rough pasture.
195	·497	House & garden (Garden Villa—Village of Bridge of Allan, part of).	225	14·144	Arable.
			226	·224	House, yard, & garden (Hungrycarse).
			227	·049	House & garden.
196	·528	House & garden (Prospect Villa—Village of Bridge of Allan, part of).	228	5·255	Arable.
			229	4·445	Arable.
			230	·621	House, yard, & garden.
			231	21·447	Arable.
197	·428	House & garden (Blair Villa & Louis Villa —Village of Bridge of Allan, part of).	232	14·008	Arable.
			233	13·020	Arable.
			234	7·903	Arable.
			235	·169	House & garden.
	873·289	*Carried forward.*		1055·198	*Carried forward.*

No. on Plan.	Area in Acres.	Description.
	1055·198	*Brought forward.*
236	·696	Arable.
237	8·472	Arable.
238	·485	Arable.
239	7·441	Arable.
240	8·304	Arable.
240a	3·741	Allan Water (tidal).
241	8·792	Arable, &c.
242	·226	Rough pasture.
243	·924	Rough pasture.
243a	·046	Sand.
244	10·185	Arable.
245	·080	House & yard.
246	1·275	Public road.
247	18·720	Arable.
248	1·121	Arable.
249	·904	Houses, yard, garden, &c.
250	·577	Arable.
251	1·052	Arable.
252	8·792	Arable.
253	·358	Houses, yard, & garden.
254	3·081	Arable.
255	6·517	Public road.
256	·997	Arable.
257	·327	House & yard.
258	11·533	Scottish Central Railway (part of).
259	17·244	Arable.
260	·274	Arable.
261	·437	Arable.
262	·162	Arable & trees.
263	·681	Houses, yard, & garden.
264	12·244	Arable.
265	11·828	Arable.
266	2·131	Parish road.
267	6·373	Arable.
268	21·969	Arable.
269	9·836	Arable.
270	14·839	Arable.
271	4·053	Arable.
272	9·860	Arable.
273	9·989	Arable.
274	16·532	Arable.
275	7·751	Arable.
276	10·003	Arable.
277	7·866	Turnpike road.
278	6·600	Wood.
278a	·069	House.
279	·915	Houses, yard, & garden.
280	1·178	Arable.
	1332·678	*Carried forward.*

No. on Plan.	Area in Acres.	Description.
	1332·678	*Brought forward.*
281	15·876	Arable.
282	40·442	Arable.
283	·834	Garden (Village of Bridge of Allan, part of).
284	1·389	Houses, yard, trees, &c. (Village of Bridge of Allan, part of).
284a	1·426	House & garden (Village of Bridge of Allan, part of).
285	22·929	Arable.
286	6·099	Arable.
286a	2·875	Public road.
287	3·167	Arable.
288	·923	Wood.
289	2·566	Arable.
290	·814	Arable.
291	1·481	House, yard, & garden (Manse).
292	1·612	Arable.
293	7·691	Wood.
294	4·216	Wood.
295	4·937	Sheriffmuir Road (parish).
296	18·816	Arable.
297	·209	Arable.
598	·227	Arable.
299	·289	Arable.
300	·305	Arable.
301	·580	House & garden (Blawlowan).
302	·287	Arable.
303	·287	Arable.
304	·184	Arable & trees.
305	·682	House and garden (Meadowpark).
306	4·299	Wood.
307	14·697	Ornamental ground.
308	·208	Wood.
309	·389	Wood.
310	·681	Wood.
311	19·281	Ornamental ground.
312	5·667	Wood.
313	1·400	Wood.
313a	·129	Garden.
314	2·255	Wood.
315	9·781	Wood.
316	·311	Wood.
317	·111	Road.
	1533·030	*Carried forward.*

No on Plan.	Area in Acres.	Description.
	1533·030	*Brought forward.*
318	·299	Wood.
319	22·576	Arable.
320	·226	House, yard, & garden (Spittal T.P.–check)
321	6·981	Arable.
322	22·264	Arable.
323	·115	Strip of arable.
324	1·319	Arable.
325	1·019	House, yard, & road (Spittal–Causewayhead village, part of).
326	·315	Wood.
327	·862	Wood.
328	·785	House and garden (Causewayhead village, part of).
329	·808	Turnpike road.
330	·124	House and garden (Causewayhead village, part of).
331	·968	House, yard, & garden (Craigview & Rose Cottage–Causewayhead village, part of).
332	·597	Public road.
333	1·420	Houses and gardens (Craigbank—Causewayhead village, part of).
334	·122	Strip of arable.
335	29·638	Ornamental ground.
336	·095	Wood.
337	·829	Road.
338	·823	Wood.
339	38·388	Ornamental ground.
340	·390	Wood.
341	24·561	Loch.
342	29·482	Ornamental ground.
343	5·940	Wood.
344	1·511	Road.
345	62·899	Wood.
346	12·423	Arable&rough pasture.
347	·372	House, yard, & garden (Parkhead).
348	6·424	Wood.
348a	·040	Wood.
349	2·662	Houses & garden.
350	·515	Wood.
351	·789	Ornamental ground.
352	·337	Bowling green.
	1811·948	*Carried forward.*

No. on Plan.	Area in Acres.	Description.
	1811·948	*Brought forward.*
353	3·497	Wood.
354	·977	Houses & garden.
355	1·822	Houses, yards, & garden (Home Farm).
356	·136	Airthrey Castle.
357	24·950	Ornamental ground.
358	·594	Houses & yard.
359	1·662	Arable, &c.
360	·254	Garden, yard, &c.
361	·027	House.
362	·112	Wood.
363	1·001	Arable.
364	3·090	Arable.
365	28·490	Arable.
366	21·827	Arable.
367	·545	Garden, trees, &c.
368	12·116	Arable.
369	12·843	Arable&rough pasture.
370	4·346	Mud (Foreshore in river).
371	22·304	River Forth (tidal).
372	·455	Houses, yards, &c.
373	13·258	Arable, &c.
374	9·550	Arable, &c.
375	8·395	Arable, &c.
376	·626	Wood.
377	·918	Wood.
378	5·959	Arable.
379	8·708	Arable.
380	9·287	Arable.
381	15·403	Arable.
382	10·026	Arable.
383	8·758	Arable.
384	1·292	Arable & brushwood.
385	·354	Pond.
386	1·803	Arable.
387	1·540	Pasture.
388	·252	House & garden.
389	·349	Pasture.
390	1·369	Houses, yard, & garden (Forth Mill, woollen)
391	·222	Strip of arable along boundary.
392	·024	House, &c. (Cornton T.P., check).
393	13·773	Arable.
394	13·494	Arable.
395	16·463	Arable.
396	24·444	Arable.
397	9·351	Arable.
	2128·614	*Carried forward.*

No. on Plan.	Area in Acres.	Description.	No. on Plan.	Area in Acres.	Description.
	2128·614	*Brought forward.*		2146·975	*Brought forward.*
398	8·343	Arable.	407	·085	House & garden (Sheriffmuirlands T.P.).
399	4·574	Arable.			
400	·300	House, yard, & garden.	408	15·733	Arable.
401	1·046	Houses, yard, & garden.	409	1·850	Turnpike road.
402	1·156	Arable.	410	12·912	Arable.
403	1·002	Houses, yard, & garden.	411	1·595	Stirling & Dunfermline Railway (part of).
404	·866	Arable.			
405	·169	House & garden.	412	·680	Mud (Foreshore in river).
406	·905	Houses and gardens (Causewayhead Inn—Causewayhead village, part of).	413	1·889	Strip of pasture.
			414	2·387	River Forth (tidal).
				2184·106	
	2146·975	*Carried forward.*			

RECAPITULATION.

2056·928	Land.
44·520	Public roads.
13·128	Railways.
36·072	Water.
28·432	Tidal water.
5·026	Foreshore of river.
2184·106	Area of that part of the Parish of Logie, in the County of Stirling (exclusive of Logie Parish, part of, in the County of Stirling, Detached, No. 1).
199·204	Area of Logie Parish, County of Stirling, within the Municipal boundary of Stirling.

PARISH OF LOGIE (Part of),

IN THE

COUNTY OF STIRLING

(Detached, No. 1).

1	1·894	Rough pasture.		51·949	*Brought forward.*
2	24·918	Arable.	7	·481	Arable & garden.
3	·769	Wood.	8	1·212	Road, arable, & wood.
4	·396	Rough pasture.	9	·826	Houses, yard, &c.
5	14·179	Arable, &c.	10	·597	Wood.
6	9·793	Arable.	11	1·068	Wood.
			12	·798	Wood.
	51·949	*Carried forward.*		56·931	*Carried forward.*

No. on Plan.	Area in Acres.	Description.	No. on Plan.	Area in Acres.	Description.
	56·931	*Brought forward.*		210·544	*Brought forward.*
13	14·865	Arable, rough pasture, &c.	29	2·084	Wood.
14	·393	Arable.	30	237·899	Rough & heathy pasture.
15	·278	Wood.	31	37·983	Arable.
16	·338	Wood.	32	19·784	Arable.
17	·460	House, garden, &c.	33	172·651	Rough pasture, ruins, &c.
18	1·101	Wood.			
19	17·174	Arable & road.	34	194·446	Rough pasture & furze.
20	24·558	Rough pasture.	35	9·791	Arable & rough pasture.
21	23·584	Arable.	36	·304	Brushwood.
22	3·538	Wood, &c.	37	·471	House, yard, arable, & rough pasture.
23	29·998	Arable.			
23a	·011	Arable.	38	1·345	Arable.
24	4·581	Statute labor road.	39	5·942	Arable.
25	18·541	Arable.	40	·616	Wood.
26	1·044	Wood.	41	15·387	Arable & slope.
27	1·524	Wood.	42	·790	Wooded slope.
28	11·625	Arable.	43	·907	Wooded slope.
	210·544	*Carried forward.*		910·944	

RECAPITULATION.

906·363	Land.
4·581	Public road.
910·944	Area of that part of the Parish of Logie, in the County of Stirling (Detached, No. 1).
2184·106	Area of that part of the Parish of Logie, in the County of Stirling.
3095·050	Area of the Parish of Logie (part of), in the County of Stirling, and Stirling (Detached, No. 1).
5172·933	Area of the Parish of Logie (part of), in the County of Perth.
2906·224	Area of the Parish of Logie (part of), in the County of Clackmannan.
904·721	Area of the Parish of Logie (part of), in the County of Clackmannan (Detached).
12078·928	Total area of the Parish of Logie, in the Counties of Stirling, Perth, and Clackmannan.

INDEX TO PLACES

IN THE

PARISH OF LOGIE (PART OF).

COUNTY OF STIRLING.

Name of Place.	No. of Sheet.		Descriptive Remarks.
	6-inch scale.	25·344-inch scale.	
Abbeyview House	X.	7	
Aboukir Villa	,,	7	
Allangowan House	,,	11	
Allanton House	,,	11	
Allanvale	,,	11	Houses.
Allan Water	,,	11	
Airthreycarse	,,	11	An old farmsteading.
Airthrey Castle	,,	12	
Airthrey Mills	,,	7	
Avenue House	,,	7	
Bath House	,,	7	
Balmoral Cottage	,,	7	
Belfield	,,	7	A dwelling house.
Belvue Cottage	,,	7	
Belvue House	,,	11	
Belmoir House	,,	11	
Blackdub	,,	11	A farmsteading.
Blairforkie House	,,	7	
Blair Villa	,,	11	
Blawlowan	,,	12	A house.
Bloominghill Cottage	,,	7	
Bloominghill House	,,	7	
Bombay House	,,	7	
Branch of the Union Bank of Scotland	,,	7	
Bridge of Allan	,,	7	
Bridge of Allan	,,	7, 11	A celebrated watering place.
Bridge (site of)	,,	15	
Causewayhead	,,	12	A village.
Chapel of Ease	,,	11	
Coney Park	,,	11	A neat house & ornamental grounds.
Cornton T.P.	,,	15	
Drumbrae	,,	7, 8	A farmsteading.
Duff House	,,	11	
Dunbar Villa	,,	7	
Eden House	,,	7	
Edgehill House	,,	11	

Name of Place.	No. of Sheet. 6-inch scale.	No. of Sheet. 25·344-inch scale.	Descriptive Remarks.
Fernfield House	X.	11	
Fernybank	,,	7	
Finsbury Cottage	,,	7	
Florence Villa	,,	11	
Fountain Terrace	,,	7	
Free Church	,,	7	
Free Church Manse	,,	11	
Garden Villa	,,	11	
Greenview House	,,	7	
Glenallan House	,,	7	
Henderson Place	,,	7, 11	A house.
Hermitage	,,	12	The ruins of a grotto.
Home Farm	,,	12	
Hungrycarse	,,	11	A cottage.
Iona Lodge	,,	7	
Ivy Lodge	,,	11	
Keirfield	,,	11	A bleach mill, dwelling house, and a few cottages.
Kelvingrove	,,	11	A building.
Kenilworth House	,,	7	
Laurelbank	,,	7	A house.
Lowis Villa	,,	11	
Macfarlane Terrace	,,	11	
Manchester House	,,	11	
Manse	,,	12	
Meadowpark	,,	12	A house.
Mill Cottage	,,	7	
Mine Cottage	,,	7	
Mine House	,,	7	
Mineralbank	,,	11	Two houses.
Model Cottage	,,	7	
Mountpleasant	,,	7	A house.
Music Hall & Reading Room	,,	7	
Oakbank	,,	11	A house.
Ochil Hills	,,	7, 8	
Old Bridge	,,	15	
Park Cottage	,,	7	
Parkhead	,,	8, 12	A small farmsteading.
Post Office	,,	7	
Prospect Villa	,,	11	
Rose Cottage	,,	16	
Rose Villa	,,	7	

Name of Place.	No. of Sheet. 6-inch scale.	No. of Sheet. 25·344-inch scale.	Descriptive Remarks
River Forth	X.	10, 11, 15, 16	
Rusticbank	,,	7	A house.
Scottish Central Railway	,,	11	
Sheriffmuir road	,,	8, 11	
Spittal	,,	12	A farmsteading.
Spittal T.P.	,,	12	
Springbank Cottage	,,	7	
Springbank House	,,	7	
Stanley House	,,	11	
St. Saviour's Church	,,	11	
Stirling & Dunfermline Railway	,,	15, 16	
Strathallan House	,,	7	
Sunnylaw	,,	7	A district embracing several houses.
Sunnylaw Cottage	,,	7	
Sunnylaw House	,,	7	
Sydenham House	,,	11	
Tweed Terrace	,,	7	
Upperhill House	,,	11	
U. P. Church	,,	7	
U. P. Manse	,,	7	
Victoria Place	,,	7	
Viewfield	,,	7	A house.
Viewforth House	,,	7	
Westerton	,,	7	A mansion.
Westhaugh	,,	15	A small farmsteading.
Woodland House	,,	11	
Woodside Cottage	,,	7	
Wolfcraig	,,	7	A house.
Zetland Cottage	,,	7	

COUNTY OF STIRLING
(DETACHED, No. 1).

Ashintrool	CXXXIII.	1	The ruins of a farmsteading.
Cauldhame	CXXVI.	13	A farmsteading.
Loss	CXXXIII.	6	A farmsteading.
Loss Hill	,,	2	
Ochil Hills	,,	2	

ORDNANCE SURVEY OF SCOTLAND.

BOOK OF REFERENCE TO THE PLAN

OF THE

PARISH OF LOGIE,

IN THE COUNTIES OF

STIRLING, PERTH, & CLACKMANNAN,

CONTAINING 12078·928 ACRES.

COLONEL SIR HENRY JAMES, R.E., F.R.S., F.G.S., &c.,
SUPERINTENDENT OF THE ORDNANCE SURVEY.

PRINTED AT THE ORDNANCE SURVEY OFFICE, SOUTHAMPTON.

1864.

Price Two Shillings and Sixpence.

ground,
ıl to one

the area

ɜook.

included

31·4.

contains
·eference
ɜy Plans,

ɜ Scales

... W

... T

... T

ıxon

ɜsequent

—

.. C.F.
.. T.C.
.. C.W.
.. Def.
.. T.S.

ıow the

EXPLANATORY REMARKS.

The Scale of the Parish Plans is the 1-2500th of the actual length on the ground, and is equal to 25·344 inches to a mile, which is very approximately equal to one square inch to one acre, the square of 1·0018 inch being equal to one acre.

The length of each sheet is one and a-half miles, and the width one mile, the area of each sheet is therefore 960 acres.

Each enclosure has a reference number to the area which is given in this Book.

The Braces [ ] on the plans are to indicate that the spaces so braced are included under the same reference number.

The Altitudes in feet above the Mean Level of the Sea are written thus —31·4.

The Scale of the Plans of the County is 6 inches to a mile, and each sheet contains the same area as 16 sheets of the Parish Plans. There is, therefore, a double reference number to each sheet as VI. 9., the Roman Numerals referring to the County Plans, the Arabic Figures to the Parish Plans.

The following are the characters employed on the Ordnance Plans on the Scales of 1·2500 and 6 inches to a mile:—

County Names	C	Hundreds or Wards	W
Parishes	P	Townships	T
Extra Parochial	E	Division of Townships	T

Antiquities ..... ROMAN / Druidical or Saxon / Norman or Subsequent

The descriptions of the boundaries are shown by the following initials:—

Centre of Stream	*C.S.*	Centre of Fence	*C.F.*
Centre of Road	*C.R.*	Top of Cop	*T.C.*
Side of Stream or Drain ..	*S.S.* or *S.D.*	Centre of Wall	*C.W.*
Root of Hedge	*R.H.*	Defaced	*Def.*
Face of Wall	*F.W.*	Track of Stream	*T.S.*

Undefined ..... *Und.*

Where a change occurs in the boundaries, the symbol [o—o] is used to show the part at which the change takes place.

TABLE

FOR CONVERTING DECIMAL PARTS OF AN ACRE INTO ROODS AND PERCHES.

Perches.	0 Rood.	1 Rood.	2 Roods.	3 Roods.	Perches.	0 Rood.	1 Rood.	2 Roods.	3 Roods
0	·000	·250	·500	·750	21	·131	·381	·631	·881
1	·006	·256	·506	·756	22	·137	·387	·637	·887
2	·012	·262	·512	·762	23	·144	·394	·644	·894
3	·019	·269	·519	·769	24	·150	·400	·650	·900
4	·025	·275	·525	·775	25	·156	·406	·656	·906
5	·031	·281	·531	·781	26	·162	·412	·662	·912
6	·037	·287	·537	·787	27	·169	·419	·669	·919
7	·044	·294	·544	·794	28	·175	·425	·675	·925
8	·050	·300	·550	·800	29	·181	·431	·681	·931
9	·056	·306	·556	·806	30	·187	·437	·687	·937
10	·062	·312	·562	·812	31	·194	·444	·694	·944
11	·069	·319	·569	·819	32	·200	·450	·700	·950
12	·075	·325	·575	·825	33	·206	·456	·706	·956
13	·081	·331	·581	·831	34	·212	·462	·712	·962
14	·087	·337	·587	·837	35	·219	·469	·719	·969
15	·094	·344	·594	·844	36	·225	·475	·725	·975
16	·100	·350	·600	·850	37	·231	·481	·731	·981
17	·106	·356	·606	·856	38	·237	·487	·737	·987
18	·112	·362	·612	·862	39	·244	·494	·744	·994
19	·119	·369	·619	·869	40	·250	·500	·750	1·000
20	·125	·375	·625	·875					

N.B.—To convert Decimal Fractions of an Acre into Roods and Perches, multiply the decimal first by 4 and then by 40, preserving the same number of decimals in the product.

Examples—

A.	R.	P.	Acres.
			633·357
			4
			1·428
			40
633	1	17	17·120

A.	R.	P.	Acres.
			527·013
			4
			·052
			40
527	0	2	2·080

PARISH OF LOGIE

(PART OF),

IN THE

COUNTY OF STIRLING.

No. on Plan.	Area in Acres.	Description.	No. on Plan.	Area in Acres.	Description.
1	·959	Arable.		80·372	*Brought forward.*
2	·044	Arable.	25	·900	Houses, yard, & garden. (Sunnylaw House—Sunnylaw village, part of).
3	·037	Arable.			
4	·132	Strip of arable along boundary.			
5	11·848	Arable.	26	·522	House & garden (U.P. Manse — Sunnylaw village, part of).
6	·014	Arable.			
7	15·061	Arable.			
8	·169	Wood.	27	·431	Wood.
9	11·074	Arable.	28	·926	Houses, yard, & garden (Mountpleasant–Sunnylaw village, part of).
10	·224	Wood.			
11	·422	Reservoir & embankment.			
12	1·285	Houses, yards, & garden (Sunnylaw Farm).	29	1·677	Wood.
			30	2·911	Parish road.
13	·097	Wood.	31	7·512	Arable.
14	·342	Rough pasture, quarry, &c.	32	·450	Houses, yard, & garden (Model Cottage — Sunnylaw village, part of).
15	11·129	Arable.			
16	·615	Houses, yard, & garden (Woodside Cottage —Sunnylaw village, part of).	33	·275	Houses, yard, & garden (Sunnylaw village, part of).
17	4·904	Wood.	34	·304	House & garden (Rusticbank — Sunnylaw village, part of).
18	8·182	Arable.			
19	5·203	Arable.			
20	·472	Houses, yard, & garden (Glenallan House—Sunnylaw village, part of).	35	·528	Houses, yard, & garden —Sunnylaw village, part of).
			36	26·506	Wood.
21	5·881	Arable.	37	·271	Houses, yard, & garden (Belvue Cottage — Sunnylaw village, part of).
22	·502	House & garden (Sunnylaw Cottage–Sunnylaw village, part of).			
			38	·778	Houses, yard, & garden (Wolfcraig and Balmoral Cottage–Sunnylaw village, part of).
23	·510	Houses, yard, & garden (Dunbar Villa–Sunnylaw village, part of).			
24	1·266	Public road.	39	·273	Furze.
	80·372	*Carried forward.*		124·636	*Carried forward.*

No. on Plan.	Area in Acres.	Description.
	124·636	*Brought forward.*
40	·306	Wood.
41	11·808	Arable.
42	·392	Mill lade (Airthrey Mills, part of).
43	2·104	Arable.
44	·347	Pond (Airthrey Mills, part of).
45	·094	Pond (Airthrey Mills, part of).
46	·328	Houses, yard, & garden (Mill Cottage).
47	·367	Houses & garden.
48	1·229	Houses & garden (Fernybank).
49	1·778	Houses and garden (Blairforkie House).
50	1·395	Arable.
51	1·105	Houses & yards (Airthrey Mills).
52	1·891	Arable.
53	·765	House, yard, & garden.
54	·277	Wood.
55	·228	House & garden.
56	·187	Houses, garden, &c. (Woollen Mill).
57	3·789	Wood.
58	·030	House.
59	·329	Curling pond.
60	33·075	Ornamental ground & lodge.
61	·216	Wood.
62	·421	Wood.
63	·498	Houses, yard, &c.
64	·341	Houses, &c. (Westerton).
65	1·382	Garden.
66	·261	House & garden.
67	·288	Wood.
68	1·329	Road.
69	5·572	Arable.
70	·408	Houses & garden (Rose Villa, Springbank Cottage, & Springbank House — Village of Bridge of Allan, part of),
71	·239	House & garden (Aboukir Villa — Village of Bridge of Allan, part of).
	197·415	*Carried forward.*

No. on Plan.	Area in Acres.	Description.
	197·415	*Brought forward.*
72	·393	House & garden (Eden House — Village of Bridge of Allan, part of).
73	·458	Houses & garden (Bath House — Village of Bridge of Allan, part of).
74	·609	House & arable.
75	·478	House & garden (Abbeyview House — Village of Bridge of Allan, part of).
76	·667	House & garden (Viewforth House–Village of Bridge of Allan, part of).
77	1·387	Wood.
78	·847	Wood.
79	1·447	Houses & gardens (Village of Bridge of Allan, part of).
80	·566	Houses & gardens (Victoria Place—Village of Bridge of Allan, part of).
81	·240	Houses & gardens (Village of Bridge of Allan, part of).
82	·089	Public road (New Street).
83	·375	Houses & gardens (The Queen's Hotel—Village of Bridge of Allan, part of).
84	2·903	Houses, yards, & gardens (Village of Bridge of Allan, part of).
85	9·573	Allan Water.
86	·357	Public road (Union Place).
87	·503	Bowling green.
88	·616	Houses, yards, & garden (Westerton Arms Hotel & Post Office —Village of Bridge of Allan, part of).
89	·259	Road.
	219·182	*Carried forward.*

No. on Plan.	Area in Acres.	Description.
	219·182	*Brought forward.*
90	·170	U.P. Church, &c. (Village of Bridge of Allan, part of).
91	·250	Houses and gardens (Branch of the Union Bank of Scotland—Village of Bridge of Allan, part of).
92	·215	Houses & garden (Village of Bridge of Allan, part of).
93	·241	Houses & garden (Finsbury Cottage—Village of Bridge of Allan, part of).
94	·824	Houses, yard, & garden (Royal Hotel—Village of Bridge of Allan, part of).
95	1·262	Houses, yards, & garden (Greenview House — Village of Bridge of Allan, part of).
96	2·579	Houses, yards, & garden (Henderson Place — Village of Bridge of Allan, part of).
97	·113	Music Hall & Reading Room — Village of Bridge of Allan, part of).
98	·282	House & garden (Village of Bridge of Allan, part of).
99	·279	House & garden (Bellfield — Village of Bridge of Allan, part of).
100	·268	House & garden (Laurelbank—Village of Bridge of Allan, part of).
101	·322	Houses and garden (Strathallan House —Village of Bridge of Allan, part of).
	225·987	*Carried forward.*

No. on Plan.	Area in Acres.	Description.
	225·987	*Brought forward.*
102	·404	Houses & garden (Park Cottage—Village of Bridge of Allan, part of).
103	·839	Free Church & garden (Village of Bridge of Allan, part of).
104	·991	Houses & garden (Village of Bridge of Allan, part of).
105	3·266	Wood.
106	3·659	Arable.
107	·049	House (Village of Bridge of Allan, part of).
108	·358	House & garden (Iona Lodge — Village of Bridge of Allan, part of).
109	·556	House & garden (Viewfield — Village of Bridge of Allan, part of).
110	·694	House & garden (Bombay House—Village of Bridge of Allan, part of).
111	·692	House & garden (Kenilworth House—Village of Bridge of Allan, part of).
112	16·092	Arable.
113	29·689	Arable.
114	18·466	Arable.
115	·619	House & garden (Mine Cottage—Village of Bridge of Allan, part of).
116	·304	Houses & yards (Village of Bridge of Allan, part of).
117	·433	House & garden (Zetland House—Village of Bridge of Allan, part of).
118	·889	Public road.
119	·169	Houses & yard (Well House, Chalybeate pump room—Village of Bridge of Allan, part of).
	304·156	*Carried forward.*

No. on Plan.	Area in Acres.	Description.
	304·156	*Brought forward.*
120	·129	Ornamental ground.
121	1·813	Houses & garden (Mine House—Village of Bridge of Allan, part of).
122	2·982	Houses, yard, & garden (Bloominghill Cottage and Bloominghill House—Village of Bridge of Allan, part of).
123	48·750	Mine Wood.
124	3·008	Parish road.
125	·719	Arable & trees.
126	1·206	Houses, yard, & garden (Drumbrae).
127	3·753	Wood & lodge.
128	17·202	Arable.
129	7·396	Wood.
130	19·702	Arable.
131	17·013	Arable.
132	16·308	Arable.
133	12·026	Arable.
134	6·448	Arable.
135	2·064	Public road.
136	14·762	Arable.
137	31·962	Wood.
138	·684	Arable.
139	·807	Pasture, &c.
140	20·449	Arable.
141	·010	Arable.
142	·493	Arable.
143	1·985	Pasture.
144	13·789	Rough pasture.
145	151·878	Wood (Black Hill).
146	22·375	Arable.
147	·690	Wood.
148	13·527	Arable.
149	13·124	Arable.
150	6·214	Arable.
151	·877	Rough pasture, ruins, &c.
152	33·605	Wood (White Hill).
153	1·204	Rough pasture.
154	·281	Rough pasture.
155	8·233	Rough pasture & whins.
156	9·578	Rough pasture.
157	·256	Occupation road.
158	1·224	Rough pasture & whins.
159	17·445	Pasture.
	830·127	*Carried forward.*

No. on Plan.	Area in Acres.	Description.
	830·127	*Brought forward.*
160	1·645	Public road.
161	·896	Ornamental ground.
162	8·420	Arable.
163	·724	Houses & yard (Keirfield–Bleaching mill, part of).
164	·542	Arable.
165	·102	Wood.
166	·389	Public road.
167	3·979	Arable.
168	·260	Chapel of Ease & garden (Village of Bridge of Allan, part of).
169	1·492	Public road.
170	·043	House.
171	3·232	Arable.
172	·530	St. Saviour's Church (Episcopal), house, & garden (Village of Bridge of Allan, part of).
173	·446	House & garden (Village of Bridge of Allan, part of).
174	·298	Duff House & garden (Village of Bridge of Allan, part of).
175	·230	Belvue House & garden (Village of Bridge of Allan, part of).
176	2·092	Garden (Village of Bridge of Allan, part of).
177	·383	Houses & garden (Allanton House—Village of Bridge of Allan, part of).
178	·209	Woodland House and garden (Village of Bridge of Allan, part of).
179	·303	Darnley House & garden (Village of Bridge of Allan, part of).
180	·439	House & garden (Mineral Bank — Village of Bridge of Allan, part of).
	856·781	*Carried forward.*

No. on Plan.	Area in Acres.	Description.
	856·781	*Brought forward*
181	·565	House & garden (Oakbank—Village of Bridge of Allan, part of).
182	·612	House & garden (Crystal Palace—Village of Bridge of Allan, part of).
183	·570	Allangowan House & garden (Village of Bridge of Allan, part of).
184	·498	House, yard, & garden (Free Church Manse—Village of Bridge of Allan, part of).
185	·766	Arable.
186	·706	Stanley House & garden (Village of Bridge of Allan, part of).
187	·825	Arable.
188	1·554	Turnpike road.
189	·290	Arable.
190	·905	Arable & trees.
191	·314	House & yard (Village of Bridge of Allan, part of).
192	2·782	Houses, yards, & gardens (Ivy Lodge, Edgehill House, & Copperhill House—Village of Bridge of Allan, part of).
193	·971	Manchester House, yard, & garden (Village of Bridge of Allan, part of).
194	3·697	Nursery.
195	·497	House & garden (Garden Villa—Village of Bridge of Allan, part of).
196	·528	House & garden (Prospect Villa—Village of Bridge of Allan, part of).
197	·428	House & garden (Blair Villa & Louis Villa—Village of Bridge of Allan, part of).
	873·289	*Carried forward.*

No. on Plan.	Area in Acres.	Description.
	873·289	*Brought forward.*
198	·605	Belmoir House & garden (Village of Bridge of Allan, part of).
199	·270	Arable.
200	1·055	Houses and garden (Florence Villa and Kelvingrove–Village of Bridge of Allan, part of).
201	1·018	House & garden (Village of Bridge of Allan, part of).
202	·303	Arable.
203	2·909	Arable.
204	4·620	Arable.
205	3·815	Arable.
206	·827	Arable.
207	·609	House, yard, garden, &c.
208	·417	Wood.
209	1·007	Arable.
210	40·547	Arable.
211	1·007	House, yard, & garden (Blackdub).
212	11·881	Arable.
213	·494	Arable.
214	·358	Arable.
215	·334	Houses & yard.
216	·285	Arable.
217	·147	Strip of arable along boundary.
218	10·120	Arable.
219	·254	Strip of arable & trees.
220	13·272	Arable.
221	2·639	Rough pasture.
222	·103	Rough pasture.
223	1·582	Arable.
224	·146	Rough pasture.
225	14·144	Arable.
226	·224	House, yard, & garden (Hungrycarse).
227	·049	House & garden.
228	5·255	Arable.
229	4·445	Arable.
230	·621	House, yard, & garden.
231	21·447	Arable.
232	14·008	Arable.
233	13·020	Arable.
234	7·903	Arable.
235	·169	House & garden.
	1055·198	*Carried forward.*

No. on Plan.	Area in Acres.	Description.
	1055·198	*Brought forward.*
236	·696	Arable.
237	8·472	Arable.
238	·485	Arable.
239	7·441	Arable.
240	8·304	Arable.
240a	3·741	Allan Water (tidal).
241	8·792	Arable, &e.
242	·226	Rough pasture.
243	·924	Rough pasture.
243a	·046	Sand.
244	10·185	Arable.
245	·080	House & yard.
246	1·275	Public road.
247	18·720	Arable.
248	1·121	Arable.
249	·904	Houses, yard, garden, &c.
250	·577	Arable.
251	1·052	Arable.
252	8·792	Arable.
253	·358	Houses, yard, & garden.
254	3·081	Arable.
255	6·517	Public road.
256	·997	Arable.
257	·327	House & yard.
258	11·533	Scottish Central Railway (part of).
259	17·244	Arable.
260	·274	Arable.
261	·437	Arable.
262	·162	Arable & trees.
263	·681	Houses, yard, & garden.
264	12·244	Arable.
265	11·828	Arable.
266	2·131	Parish road.
267	6·373	Arable.
268	21·969	Arable.
269	9·836	Arable.
270	14·839	Arable.
271	4·053	Arable.
272	9·860	Arable.
273	9·989	Arable.
274	16·532	Arable.
275	7·751	Arable.
276	10·003	Arable.
277	7·866	Turnpike road.
278	6·600	Wood.
278a	·069	House.
279	·915	Houses, yard, & garden.
280	1·178	Arable.
	1332·678	*Carried forward.*

No. on Plan.	Area in Acres.	Description.
	1332·678	*Brought forward.*
281	15·876	Arable.
282	40·442	Arable.
283	·834	Garden (Village of Bridge of Allan, part of).
284	1·389	Houses, yard, trees, &e. (Village of Bridge of Allan, part of).
284a	1·426	House & garden (Village of Bridge of Allan, part of).
285	22·929	Arable.
286	6·099	Arable.
286a	2·875	Public road.
287	3·167	Arable.
288	·923	Wood.
289	2·566	Arable.
290	·814	Arable.
291	1·481	House, yard, & garden (Manse).
292	1·612	Arable.
293	7·691	Wood.
294	4·216	Wood.
295	4·937	Sheriffmuir Road (parish).
296	18·816	Arable.
297	·209	Arable.
298	·227	Arable.
299	·289	Arable.
300	·305	Arable.
301	·580	House & garden (Blawlowan).
302	·287	Arable.
303	·287	Arable.
304	·184	Arable & trees.
305	·682	House and garden (Meadowpark).
306	4·299	Wood.
307	14·697	Ornamental ground.
308	·208	Wood.
309	·389	Wood.
310	·681	Wood.
311	19·281	Ornamental ground.
312	5·667	Wood.
313	1·400	Wood.
313a	·129	Garden.
314	2·255	Wood.
315	9·781	Wood.
316	·311	Wood.
317	·111	Road.
	1533·030	*Carried forward.*

No on Plan.	Area in Acres.	Description.
	1533·030	*Brought forward.*
318	·299	Wood.
319	22·576	Arable.
320	·226	House, yard, & garden (Spittal T.P.–check)
321	6·981	Arable.
322	22·264	Arable.
323	·115	Strip of arable.
324	1·319	Arable.
325	1·019	House, yard, & road (Spittal–Causewayhead village, part of).
326	·315	Wood.
327	·862	Wood.
328	·785	House and garden (Causewayhead village, part of).
329	·808	Turnpike road.
330	·124	House and garden (Causewayhead village, part of).
331	·968	House, yard, & garden (Craigview & Rose Cottage–Causewayhead village, part of).
332	·597	Public road.
333	1·420	Houses and gardens (Craigbank—Causewayhead village, part of).
334	·122	Strip of arable.
335	29·638	Ornamental ground.
336	·095	Wood.
337	·829	Road.
338	·823	Wood.
339	38·388	Ornamental ground.
340	·390	Wood.
341	24·561	Loch.
342	29·482	Ornamental ground.
343	5·940	Wood.
344	1·511	Road.
345	62·899	Wood.
346	12·423	Arable&rough pasture.
347	·372	House, yard, & garden (Parkhead).
348	6·424	Wood.
348a	·040	Wood.
349	2·662	Houses & garden.
350	·515	Wood.
351	·789	Ornamental ground.
352	·337	Bowling green.
	1811·948	*Carried forward.*

No. on Plan.	Area in Acres.	Description.
	1811·948	*Brought forward.*
353	3·497	Wood.
354	·977	Houses & garden.
355	1·822	Houses, yards, & garden (Home Farm).
356	·136	Airthrey Castle.
357	24·950	Ornamental ground.
358	·594	Houses & yard.
359	1·662	Arable, &c.
360	·254	Garden, yard, &c.
361	·027	House.
362	·112	Wood.
363	1·001	Arable.
364	3·090	Arable.
365	28·490	Arable.
366	21·827	Arable.
367	·545	Garden, trees, &c.
368	12·116	Arable.
369	12·843	Arable&rough pasture.
370	4·346	Mud (Foreshore in river).
371	22·304	River Forth (tidal).
372	·455	Houses, yards, &c.
373	13·258	Arable, &c.
374	9·550	Arable, &c.
375	8·395	Arable, &c.
376	·626	Wood.
377	·918	Wood.
378	5·959	Arable.
379	8·708	Arable.
380	9·287	Arable.
381	15·403	Arable.
382	10·026	Arable.
383	8·758	Arable.
384	1·292	Arable & brushwood.
385	·354	Pond.
386	1·803	Arable.
387	1·540	Pasture.
388	·252	House & garden.
389	·349	Pasture.
390	1·369	Houses, yard, & garden (Forth Mill, woollen)
391	·222	Strip of arable along boundary.
392	·024	House, &c. (Cornton T.P., check).
393	13·773	Arable.
394	13·494	Arable.
395	16·463	Arable.
396	24·444	Arable.
397	9·351	Arable.
	2128·614	*Carried forward.*

No. on Plan.	Area in Acres.	Description.	No. on Plan.	Area in Acres.	Description.
	2128·614	*Brought forward.*		2146·975	*Brought forward.*
398	8·343	Arable.	407	·085	House & garden (Sheriffmuirlands T.P.).
399	4·574	Arable.			
400	·300	House, yard, & garden.	408	15·733	Arable.
401	1·046	Houses, yard, & garden.	409	1·850	Turnpike road.
402	1·156	Arable.	410	12·912	Arable.
403	1·002	Houses, yard, & garden.	411	1·595	Stirling & Dunfermline Railway (part of).
404	·866	Arable.			
405	·169	House & garden.	412	·680	Mud (Foreshore in river).
406	·905	Houses and gardens (Causewayhead Inn—Causewayhead villlage, part of).	413	1·889	Strip of pasture.
			414	2·387	River Forth (tidal).
				2184·106	
	2146·975	*Carried forward.*			

RECAPITULATION.

2056·928	Land.
44·520	Public roads.
13·128	Railways.
36·072	Water.
28·432	Tidal water.
5·026	Foreshore of river.
2184·106	Area of that part of the Parish of Logie, in the County of Stirling (exclusive of Logie Parish, in the County of Stirling, Detached, No. 1).
199·204	Area of Logie Parish, County of Stirling, within the Municipal boundary of Stirling.

PARISH OF LOGIE (Part of),

in the

COUNTY OF STIRLING

(Detached, No. 1).

1	1·894	Rough pasture.		51·949	*Brought forward.*
2	24·918	Arable.	7	·481	Arable & garden.
3	·769	Wood.	8	1·212	Road, arable, & wood.
4	·396	Rough pasture.	9	·826	Houses, yard, &c.
5	14·179	Arable, &c.	10	·597	Wood.
6	9·793	Arable.	11	1·068	Wood.
			12	·798	Wood.
	51·949	*Carried forward.*		56·931	*Carried forward.*

No. on Plan.	Area in Acres.	Description.	No. on Plan.	Area in Acres.	Description.
	56·931	*Brought forward.*		210·544	*Brought forward.*
13	14·865	Arable, rough pasture, &c.	29	2·084	Wood.
			30	237·899	Rough & heathy pasture.
14	·393	Arable.			
15	·278	Wood.	31	37·983	Arable.
16	·338	Wood.	32	19·784	Arable.
17	·460	House, garden, &c.	33	172·651	Rough pasture, ruins, &c.
18	1·101	Wood.			
19	17·174	Arable & road.	34	194·446	Rough pasture & furze.
20	24·558	Rough pasture.	35	9·791	Arable & rough pasture.
21	23·584	Arable.	36	·304	Brushwood.
22	3·538	Wood, &c.	37	·471	House, yard, arable, & rough pasture.
23	29·998	Arable.			
23a	·011	Arable.	38	1·345	Arable.
24	4·581	Statute labor road.	39	5·942	Arable.
25	18·541	Arable.	40	·616	Wood.
26	1·044	Wood.	41	15·387	Arable & slope.
27	1·524	Wood.	42	·790	Wooded slope.
28	11·625	Arable.	43	·907	Wooded slope.
	210·544	*Carried forward.*		910·944	

RECAPITULATION.

906·363	Land.
4·581	Public road.
910·944	Area of that part of the Parish of Logie, in the County of Stirling (Detached, No. 1).

PARISH OF LOGIE (Part of),

IN THE

COUNTY OF PERTH

1	·880	Rough pasture and stream.		1·178	*Brought forward.*
2	·298	Rough pasture and stream.	3	1·749	Rough pasture and stream.
			4	·186	Arable & stream.
	1·178	*Carried forward.*		3·113	*Carried forward.*

No. on Plan.	Area in Acres.	Description.	No. on Plan.	Area in Acres.	Description.
	3·113	*Brought forward.*		2113·203	*Brought forward.*
5	·380	Wood & stream.	46	·359	House, garden, yard, &c.
6	·450	Statute labor road.			
7	·049	Rough pasture and stream.	47	15·669	Arable, wood, rough pasture, & stream.
8	·632	Garden.	48	11·560	Arable.
9	·063	House, yard, &c.	48a	1·268	Rough pasture & slope.
10	32·279	Arable & footpath.	49	15·041	Arable.
11	3·130	Wood.	50	14·845	Arable, rough pasture, old quarry, &c.
12	2·256	Slope.			
13	1·776	Statute labor road.	51	·716	Wood & stream.
14	2·201	Slope.	52	19·205	Wood, footpath, and stream.
15	2·961	Wood & slope.			
16	·665	Rough pasture & slope.	53	21·374	Arable.
17	11·690	Wood & slope.	54	17·860	Arable.
18	11·125	Arable.	55	2·364	Houses, gardens, yards, sheds, &c.
19	15·134	Arable.			
20	15·014	Arable & rough pasture.	56	·552	Rough pasture.
21	15·908	Arable & rough pasture.	57	18·702	Arable, stream, &c.
22	13·347	Arable & rough pasture.	58	·454	Wood & stream.
23	26·893	Arable, rough pasture, brushwood, & streams.	59	1·790	Heathy pasture.
			60	13·782	Wood, shed, & streams.
24	24·425	Arable & rough pasture.	61	7·100	Arable & rough pasture.
25	·311	Wood.	62	14·064	Wood.
26	·527	Wood.	63	3·130	Occupation road.
27	2·717	Stream (Wharry Burn, part of).	64	2·806	Pond.
			65	·259	Rough pasture.
28	1·053	Wooded slope.	66	·130	Arable & stream.
29	29·898	Arable, rough pasture, & streams.	67	17·439	Arable & road.
			68	17·663	Arable, rough pasture, old quarry, stream, &c.
30	65·398	Wood, footpath, and streams.			
31	·600	Wood & rough pasture.	69	·876	Houses, gardens, arable &c.
32	·248	Rough pasture.			
33	6·688	Rough pasture & footpath.	70	18·121	Arable & road.
			71	23·275	Arable.
34	8·261	Arable & rough pasture.	72	14·464	Arable & footpath.
35	·156	Rough pasture.	73	23·113	Arable.
36	·688	Rough pasture.	74	10·711	Arable.
37	16·611	Arable, rough pasture, footpath, & stream.	75	9·690	Wood.
			76	9·850	Statute labor road.
38	·376	House, shed, garden, &c.	77	11·600	Rough pasture & furze.
39	·111	Arable.	78	5·222	Arable.
40	34·746	Arable.	79	28·405	Arable & furze.
41	60·659	Rough pasture.	80	·130	Rough pasture.
42	·702	Road.	81	623·882	Rough & heathy pasture, ruins, &c.
43	9·560	Wood.			
44	214·633	Heathy pasture.	82	·430	Pond.
45	1475·769	Rough & heathy pasture, moss, streams, &c.	83	916·080	Rough & heathy pasture, rocks, streams, &c.
	2113·203	*Carried forward.*		4027·184	*Carried forward.*

No. on Plan.	Area in Acres.	Description.
	4027·184	*Brought forward.*
84	·652	Wooded slope.
85	·259	Houses, yard, &c.
86	·254	Garden.
87	·021	House.
88	18·740	Arable, slope, wood, & footpath.
89	1·828	Wooded slope.
90	36·342	Arable.
91	2·158	Slope.
92	2·314	Wooded slope & stream
93	2·599	Wooded slope & stream
94	1·777	Wood & stream.
95	2·733	Wood.
96	·943	Stream (Menstry Burn, part of).
97	·548	Wooded slope.
98	7·859	Arable.
99	·025	House.
100	·487	Garden.
101	84·658	Wood, rocks, footpaths, &c.
102	·901	Houses, garden, &c.
103	·400	Graveyard & ruins.
104	·134	Wood, house, &c.
105	1·471	Garden & house (part of).
106	10·564	Arable.
107	1·530	Wood.
108	1·092	Public road.
109	6·607	Arable.
110	6·139	Arable.
111	5·872	Wood, house, road, &c.
112	·239	Garden.
113	1·743	Wood & stream.
114	·204	Wood & stream.
115	·548	Arable & stream.
116	·165	Public road.
117	6·412	Arable.
118	·339	Wood.
119	·197	Houses, garden, &c. (part of).
120	·066	Strip of arable along boundary.
121	·918	Arable.
122	·492	Houses, garden, yard, &c.
123	10·403	Arable.
124	10·339	Arable.
125	11·498	Arable.
126	·954	Church, graveyard, &c.
	4270·608	*Carried forward.*

No. on Plan.	Area in Acres.	Description.
	4270·608	*Brought forward.*
127	1·902	Arable.
128	·113	Wood.
129	·753	Arable.
130	2·092	Wood.
131	7·230	Arable.
132	7·568	Arable.
133	·192	Houses, yard, &c.
134	9·959	Arable.
135	11·631	Arable, rough pasture, house, &c.
136	·523	Arable.
137	·389	Houses, garden, yard, &c.
138	1·021	Orchard & garden.
139	·245	Houses & garden.
140	1·509	Houses, garden, &c.
141	1·235	Public roads.
142	·818	Houses, garden, &c.
143	2·750	Houses, garden, orchard, &c.
144	·545	Arable.
145	·895	Houses, arable, gardens, &c.
146	·200	Houses, garden, &c.
147	·119	Garden.
148	·640	Houses, gardens, &c.
149	·140	House, garden, &c.
150	9·340	Arable.
151	5·992	Turnpike road.
152	44·893	Arable, rough pasture, & pond.
153	15·273	Arable.
154	10·495	Arable.
155	1·302	Houses, garden, yard, &c.
156	6·805	Arable.
157	·320	Houses, garden, &c.
158	9·929	Arable.
159	11·320	Arable.
160	68·825	Arable.
161	1·000	Arable.
162	·286	House, garden, &c.
163	·466	Arable.
164	1·093	Wood.
165	·141	Houses, gardens, &c.
166	·119	Garden.
167	·377	Arable.
168	24·853	Arable.
169	5·294	Arable, &c.
	4541·200	*Carried forward.*

No. on Plan	Area in Acres.	Description.	No. on Plan.	Area in Acres.	Description.
	4541·200	*Brought forward.*		4764·515	*Brought forward.*
170	3·408	Orchard, wood, house, &c.	196	33·132	Arable, ruins, roads, & stream.
171	·878	Houses, wood, road, &c.	197	·292	House & garden.
172	·576	Garden, arable, &c.	198	·217	Foreshore (rough pasture & stream).
173	1·476	Arable.			
174	·440	Wood.	199	·100	Rough pasture.
175	17·574	Arable.	200	1·845	Foreshore (mud, rough pasture & stream).
176	14·549	Arable & brushwood.			
177	7·410	Arable.	201	6·096	River Forth (part of—tidal water).
178	3·267	Statute labor road.			
179	42·484	Arable & footpath.	202	23·341	Arable & stream.
180	2·332	Arable.	203	1·895	Stirling & Dunfermline Railway (part of).
181	·657	Houses, garden, yard, &c.	204	11·924	Arable.
182	5·809	Arable & brushwood.	205	1·018	Houses, garden, yard, road, &c.
183	26·959	Arable.			
184	·618	Houses, garden, yard, &c.	206	35·550	Arable.
			207	69·459	Arable.
185	·092	Garden.	208	12·643	Arable & road.
186	·160	Garden.	209	29·542	Arable.
187	·635	Houses, garden, &c.	210	·395	Houses, garden, & yard.
188	5·475	Arable.	211	49·696	Arable & road.
189	·773	Wooded slope.	212	3·585	Turnpike road.
190	·348	Houses, garden, &c.	213	·791	Arable.
191	2·307	Statute labor road.	214	66·293	Arable & road.
192	20·467	Arable.	215	·459	Houses, garden, yard, &c.
193	63·068	Arable.			
194	·686	House, garden, &c.	216	33·131	Arable.
195	·867	Houses, garden, yard, &c.	217	16·154	Arable & slope.
			218	9·160	Arable & slope.
			219	1·700	River Devon (part of).
	4764·515	*Carried forward.*		5172·933	

RECAPITULATION.

5124·565	Land.
29·719	Public roads.
1·895	Railways.
8·596	Water.
6·096	Tidal water.
2·062	Foreshore.
5172·933	Area of that part of the Parish of Logie, in the County of Perth.

PARISH OF LOGIE (Part of),

IN THE

COUNTY OF CLACKMANNAN.

NORTHERN PORTION.

No. on Plan.	Area in Acres.	Description.	No. on Plan.	Area in Acres.	Description.
1	2·518	Wood.		1687·053	*Brought forward.*
2	·830	Wood.	34	6·818	Houses, gardens, yards, orchards, road, &c.
3	2·261	Wood.			
4	905·887	Rough & heathy pasture, moss, rocks, &c.	35	·361	Road.
			36	6·433	Arable.
5	413·428	Rough & heathy pasture, rocks, &c.	37	8·985	Turnpike road.
			38	·705	Houses, gardens, &c.
6	2·950	Wood.	39	1·404	Old gravel-pit, rough pasture, & waste.
7	10·928	Arable.			
8	1·329	Houses, garden, wood, &c.	40	3·610	Houses, gardens, yards, &c.
9	36·717	Wood & road.	41	2·270	Stream (Menstry Burn)
10	1·722	Arable.	42	3·690	Wood.
11	·284	Houses, gardens, &c.	43	1·350	Arable.
12	1·738	House & arable.	44	1·787	Arable & rough pasture.
13	3·804	Houses, gardens, yards, &c.	45	2·336	Houses, gardens, yards, road, &c.
14	·152	House, garden, &c.	46	1·654	Arable.
15	13·431	Arable.	47	·596	Arable.
16	13·557	Arable.	48	5·517	Arable.
17	·190	House, garden, &c.	49	6·602	Arable.
18	·360	Pond.	50	28·611	Arable.
19	93·665	Arable & road.	51	11·618	Arable & wood.
20	·853	House, garden, yard, arable, &c.	52	3·742	Houses, gardens, yard, arable, & road.
21	21·239	Arable, pond, stream, & road.	53	9·239	Arable & wood.
			54	14·678	Arable & slope.
22	10·713	Arable.	55	6·033	River Devon.
23	8·272	Arable.	56	23·693	Arable.
24	·670	Arable & road.	57	1·064	House, garden, &c.
25	21·974	Arable & road.	58	·713	Road.
26	17·395	Arable & road.	59	7·451	Arable & stream.
27	15·050	Arable.	60	2·358	County road.
28	5·809	Arable.	61	28·590	Arable & stream.
29	8·265	Arable, slope, &c.	62	·191	Road.
30	9·913	Arable & slope.	63	9·906	Arable, house, & stream
31	49·546	Arable & road.	64	·195	House & garden.
32	9·859	Arable & slope.	65	·092	House, yard, &c.
33	1·744	Houses, garden, yard, & road.	66	·805	Houses, gardens, yards, &c.
	1687·053	*Carried forward.*		1890·150	*Carried forward.*

No. on Plan.	Area in Acres.	Description.	No. on Plan.	Area in Acres.	Description.
	1890·150	*Brought forward.*		1990·957	*Brought forward.*
67	4·217	Arable & wood.	83	11·168	Arable.
68	7·454	Wood.	84	8·926	Arable & road.
69	1·776	Wood.	85	46·036	Arable & road.
70	2·597	Wood.	86	4·835	Arable & road.
71	21·488	Arable.	87	1·485	Wood.
72	7·338	Arable.	88	20·633	Arable.
73	1·676	Houses, gardens, yards, & road.	89	2·192	Wood.
			90	4·415	Wood.
74	4·372	Arable & wood.	91	3·676	Arable.
75	3·369	Statute labor road.	92	1·209	Arable.
76	11·202	Arable.	93	3·618	Houses, gardens, yard, slope, &c.
77	1·395	Houses, gardens, yard, & road.	94	·567	Arable.
78	10·947	Arable & road.	95	18·882	Arable.
79	1·590	Arable & stream.	96	·371	Wood.
80	4·971	Houses, gardens, yards, &c.	97	37·963	Arable.
			98	·237	House & garden.
81	7·452	Arable & stream.	99	20·857	Arable & road.
82	8·963	Arable & stream.	100	4·580	Arable.
	1990·957	*Carried forward.*		2182·607	

RECAPITULATION.

2159·232	Land.
14·712	Public roads.
8·663	Water.
2182·607	Area of the Northern portion of the Parish of Logie (part of), in the County of Clackmannan.

SOUTHERN PORTION.

				83·719	*Brought forward.*
1	20·650	Arable & road.	10	·542	Houses, garden, yard, &c.
2	9·608	Arable.			
3	3·163	Stirling & Dunfermline Railway (part of).	11	48·422	Arable & road.
			12	13·449	Arable.
4	·256	House & garden.	13	·554	Houses, garden, yard, &c.
5	·404	Statute labor road.			
6	11·336	Arable.	14	66·139	Arable & slope.
7	·220	House, garden, &c.	15	84·469	Arable & slope.
8	1·192	Turnpike road (part of).	16	·474	Houses, garden, & yard.
			17	60·187	Arable, rough pasture, slope, &c.
9	36·890	Arable.			
	83·719	*Carried forward.*		357·955	*Carried forward.*

No. on Plan.	Area in Acres.	Description.	No. on Plan.	Area in Acres.	Description.
	357·955	*Brought forward.*		405·742	*Brought forward.*
18	·618	Houses, garden, yard, &c.	24	193·722	Arable, rough pasture, road, & slope.
19	12·776	Arable.	25	1·486	Houses, garden, yard, pond, &c.
20	2·225	Statute labor road.			
21	29·035	Arable & pond.	26	88·382	River Forth (part of—tidal water).
22	·474	Houses, garden, yard, &c.	27	34·285	Foreshore (rough pasture & mud).
23	2·659	Houses, sheds, garden, arable & waste.		723·617	
	405·742	*Carried forward.*			

RECAPITULATION.

593·966	Land.
3·821	Public roads.
3·163	Railway.
88·382	Tidal water.
34·285	Foreshore.
723·617	Area of the Southern portion of the Parish of Logie (part of), in the County of Clackmannan.
2182·607	Area of the Northern portion of the Parish of Logie (part of), in the County of Clackmannan (see preceding page).
2906·224	Area of the two portions of the Parish of Logie (part of), in the County of Clackmannan (exclusive of Logie Parish, in the County of Clackmannan, Detached).

PARISH OF LOGIE (Part of),

IN THE

COUNTY OF CLACKMANNAN (Det.).

				41·729	*Brought forward.*
1	4·513	Wood, house, garden, & road.	5	6·496	Wood.
			6	1·457	Wood & stream.
2	·695	Road.	7	8·844	Arable & stream.
3	·036	Pond (part of).	8	·311	Wood & stream.
4	36·485	Arable.	9	13·288	Arable & stream.
	41·729	*Carried forward.*		72·125	*Carried forward.*

No. on Plan.	Area in Acres.	Description.
	72·125	*Brought forward.*
10	·300	House, garden, &c. (part of).
10a	·012	Wood.
11	8·514	Arable.
12	·317	House & garden.
13	13·966	Arable.
14	9·680	Arable.
15	10·767	Arable.
16	9·506	Arable.
17	1·189	Turnpike road (part of).
18	7·717	Arable.
19	·518	Houses, gardens, &c.
20	·294	House, garden, &c.
21	·121	Road.
22	1·770	Arable & garden.
23	1·468	Arable, limekiln, pier, &c.
24	·225	House, gardens, road, &c.
25	5·111	River Forth (part of—tidal water).
26	2·135	Foreshore (rough pasture & mud).
27	5·649	Arable.
28	10·507	Arable & road.
29	·719	Houses, gardens, yards, &c.
30	1·776	Houses, gardens, yards, road, &c.
31	1·907	Arable & road.
32	2·363	Arable.
33	·702	Houses, garden, yard, &c.
34	4·485	Arable, quarry, &c.
35	·068	House & garden.
36	·116	Turnpike road (part of).
37	17·936	Arable.
38	8·958	Arable.
39	·108	House.
40	75·098	Wood, rocks quarries, slope, road, rough pasture, &c.
41	·232	House, garden, &c.
42	1·661	Rough pasture, limekiln, pier, &c.
43	11·579	Arable & road.
44	·719	Arable & road.
45	·219	House & garden.
	290·537	*Carried forward.*

No. on Plan.	Area in Acres.	Description.
	290·537	*Brought forward.*
45a	·179	Arable.
46	·218	House, garden, &c.
47	·551	House, garden, &c.
48	6·243	Turnpike road.
49	1·595	Garden & ornamental ground.
50	9·090	Stirling & Dunfermline Railway (part of).
51	·172	House & garden.
52	3·937	Arable.
53	47·791	Arable & road.
54	·989	Houses, garden, yard, orchard, &c.
55	1·348	Road & rough pasture.
56	10·106	Arable.
57	2·526	Houses, gardens, yards, road, &c.
58	8·007	Arable & rough pasture.
59	3·622	Arable.
60	1·196	House, yard, garden, arable & road.
61	7·910	Arable.
62	4·267	Turnpike road.
63	57·528	Arable, &c.
64	11·367	Arable & stream.
65	4·164	Arable.
66	1·511	Houses, garden, yard, & pond.
67	·272	Arable.
68	13·253	Arable & stream.
69	30·173	Arable & stream.
70	39·032	Arable.
71	·572	Houses, gardens, &c.
72	·736	House, garden, yard, & arable.
73	10·250	Arable.
74	·604	Arable.
75	·117	House, garden, &c.
76	2·716	Arable.
77	6·906	Arable.
78	11·316	Arable.
79	15·016	Arable.
80	·500	House, road, &c.
81	4·189	Arable.
82	5·098	Arable.
83	3·387	Statute labor road.
84	11·933	Arable.
85	12·908	Arable.
86	8·998	Arable.
87	13·430	Arable.
	666·260	*Carried forward.*

No on Plan.	Area in Acres.	Description.	No. on Plan.	Area in Acres.	Description.
	666·260	*Brought forward.*		823·560	*Brought forward*
88	·211	Wood.	101	·944	Houses, garden, yard, &c.
89	6·629	Houses, yards, wood, roads, stream, &c.	102	5·019	Arable.
90	2·572	Arable.	103	·052	House & garden.
91	2·676	Houses, garden, stream, &c.	104	·796	Houses, gardens, yards, road, &c.
92	8·742	Arable & slope.	105	·400	Orchard & garden.
93	25·137	Arable & road.	106	4·426	Arable.
94	·371	Rough pasture.	107	4·496	Arable.
95	·671	Houses, garden, yard, &c.	108	4·930	Arable & footpath.
			109	6·656	Arable & footpath.
96	·028	Foreshore (rough pasture & stream).	110	12·712	Arable.
			111	9·615	Foreshore (rough pasture & mud).
97	22·608	Arable & rough pasture.			
98	84·155	Arable & footpath.	112	31·115	River Forth (part of—tidal water).
99	1·247	Arable.			
100	2·253	Orchard.		904·721	
	823·560	*Carried forward.*			

RECAPITULATION.

832·389	Land.
15·202	Public roads.
9·090	Railways.
·036	Water.
36·226	Tidal water.
11·778	Foreshore.
904·721	Area of that part of the Parish of Logie, in the County of Clackmannan (Detached).
2182·607	See page 14.
723·617	See page 15.
3810·945	Area of the two portions of the Parish of Logie (part of), in the County of Clackmannan, and that in the County of Clackmannan (Detached).

GENERAL RECAPITULATION.

Page.	Area in Acres.		Description.
1	2184·106		Area of that part of the Parish of Logie, in the Co. of Stirling; (exclusive of that in the County of Stirling, Detached, No. 1).
8	910·944		Area of that part of the Parish of Logie, in the Co. of Stirling (Detached, No. 1).
9	3095·050	3095·050	Area of the Parish of Logie (part of), in the County of Stirling, and Stirling (Detached, No. 1).
9		5172·933	Area of that part of the Parish of Logie, in the Co. of Perth.
13	2182·607		Area of the Northern portion of the Parish of Logie (part of), in the County of Clackmannan.
14	723·617		Area of the Southern portion of the Parish of Logie (part of), in the County of Clackmannan.
15	2906·224		Area of the two portions of the Parish of Logie (part of), in the County of Clackmannan; (exclusive of that in the County of Clackmannan, Detached).
15	904·721		Area of that part of the Parish of Logie, in the Co. of Clackmannan (Detached).
17	3810·945	3810·945	Area of the Parish of Logie (part of), in the County of Clackmannan, and Clackmannan (Detached).
		12078·928	Total area of the Parish of Logie, in the Counties of Stirling, Perth, & Clackmannan.

RECAPITULATION FOR THE PARISH.

Area in Acres.	
11673·443	Land.
112·555	Public roads.
27·276	Railways.
53·367	Water.
159·136	Tidal water.
53·151	Foreshore.
12078·928	Total area of the Parish of Logie, in the Counties of Stirling, Stirling (Detached, No. 1), Perth, Clackmannan, and Clackmannan (Detached).

NOTE:—There are no detached portions of Logie Parish, nor are there any detached portions of any other within it, but it is divided into six parts by the County boundaries of Perth, Stirling, & Clackmannan.

INDEX TO PLACES

IN THE

PARISH OF LOGIE.

COUNTY OF STIRLING.

Name of Place.	No. of Sheet. 6-inch scale.	No. of Sheet. 25·344-inch scale.	Descriptive Remarks.
Abbeyview House	X.	7	
Aboukir Villa	,,	7	
Allangowan House	,,	11	
Allanton House	,,	11	
Allanvale	,,	11	Houses.
Allan Water	,,	11	
Airthreycarse	,,	11	An old farmsteading.
Airthrey Castle	,,	12	
Airthrey Mills	,,	7	
Avenue House	,,	7	
Bath House	,,	7	
Balmoral Cottage	,,	7	
Belfield	,,	7	A dwelling house.
Belvue Cottage	,,	7	
Belvue House	,,	11	
Belmoir House	,,	11	
Blackdub	,,	11	A farmsteading.
Blairforkie House	,,	7	
Blair Villa	,,	11	
Blawlowan	,,	12	A house.
Bloominghill Cottage	,,	7	
Bloominghill House	,,	7	
Bombay House	,,	7	
Branch of the Union Bank of Scotland	,,	7	
Bridge of Allan	,,	7	
Bridge of Allan	,,	7, 11	A celebrated watering place.
Bridge (site of)	,,	15	
Causewayhead	,,	12	A village.
Chapel of Ease	,,	11	
Coney Park	,,	11	A neat house & ornamental grounds.
Cornton T.P.	,,	15	
Drumbrae	,,	7, 8	A farmsteading.
Duff House	,,	11	
Dunbar Villa	,,	7	
Eden House	,,	7	
Edgehill House	,,	11	

Name of Place.	No. of Sheet. 6-inch scale.	No. of Sheet. 25·344-inch scale.	Descriptive Remarks.
Fernfield House	X.	11	
Fernybank	,,	7	
Finsbury Cottage	,,	7	
Florence Villa	,,	11	
Fountain Terrace	,,	7	
Free Church	,,	7	
Free Church Manse	,,	11	
Garden Villa	,,	11	
Greenview House	,,	7	
Glenallan House	,,	7	
Henderson Place	,,	7, 11	A house.
Hermitage	,,	12	The ruins of a grotto.
Home Farm	,,	12	
Hungrycarse	,,	11	A cottage.
Iona Lodge	,,	7	
Ivy Lodge	,,	11	
Keirfield	,,	11	A bleach mill, dwelling house, and a few cottages.
Kelvingrove	,,	11	A building.
Kenilworth House	,,	7	
Laurelbank	,,	7	A house.
Lowis Villa	,,	11	
Macfarlane Terrace	,,	11	
Manchester House	,,	11	
Manse	,,	12	
Meadowpark	,,	12	A house.
Mill Cottage	,,	7	
Mine Cottage	,,	7	
Mine House	,,	7	
Mineralbank	,,	11	Two houses.
Model Cottage	,,	7	
Mountpleasant	,,	7	A house.
Music Hall & Reading Room	,,	7	
Oakbank	,,	11	A house.
Ochil Hills	,,	7, 8	
Old Bridge	,,	15	
Park Cottage	,,	7	
Parkhead	,,	8, 12	A small farmsteading.
Post Office	,,	7	
Prospect Villa	,,	11	
Rose Cottage	,,	16	
Rose Villa	,,	7	

Name of Place.	No. of Sheet. 6-inch scale.	No. of Sheet. 25·344-inch scale.	Descriptive Remarks.
River Forth	X.	10, 11, 15, 16	
Rusticbank	,,	7	A house.
Scottish Central Railway	,,	11	
Sheriffmuir Road	,,	8, 11	
Spittal	,,	12	A farmsteading.
Spittal T.P.	,,	12	
Springbank Cottage	,,	7	
Springbank House	,,	7	
Stanley House	,,	11	
St. Saviour's Church	,,	11	
Stirling & Dunfermline Railway	,,	15, 16	
Strathallan House	,,	7	
Sunnylaw	,,	7	A district embracing several houses.
Sunnylaw Cottage	,,	7	
Sunnylaw House	,,	7	
Sydenham House	,,	11	
Tweed Terrace	,,	7	
Upperhill House	,,	11	
U. P. Church	,,	7	
U. P. Manse	,,	7	
Victoria Place	,,	7	
Viewfield	,,	7	A house.
Viewforth House	,,	7	
Westerton	,,	7	A mansion.
Westhaugh	,,	15	A small farmsteading.
Woodland House	,,	11	
Woodside Cottage	,,	7	
Wolfcraig	,,	7	A house.
Zetland Cottage	,,	7	

COUNTY OF STIRLING
(DETACHED, No. 1).

Ashintrool	CXXXIII.	1	The ruins of a farmsteading.
Cauldhame	CXXVI.	13	A farmsteading.
Loss	CXXXIII.	6	A farmsteading.

Name of Place.	No. of Sheet. 6-inch scale.	No. of Sheet. 25·344-inch scale.	Descriptive Remarks.
Loss Hill	CXXXIII.	2	
Ochil Hills	,,	2	

COUNTY OF PERTH.

Berryholes	CXXXIII.	9	A small public house.
Big Hunt Hill	CXXVI.	14	
Blairlogie	CXXXIII.	9	A small village.
Blairlogie Castle	,,	9	
Blairlogie Cottage	,,	9	
Blair Mains	,,	9	A large farmsteading.
Broomhill Cottage	,,	9	
Church (in ruins)	,,	9	
Church	,,	9	
Cotkerse	,,	10	A block of buildings.
Craig Gullies	,,	9	A large rugged rock.
Croft House	,,	9	
Crossroad Cottages	,,	9	
East Gogar	,,	14	A farmsteading.
Fossakie	,,	9	Ruins of an old farmsteading.
Gogar House	,,	10	
Gogar Mains	,,	10	A large farmsteading.
Jerah	,,	6	A small farmsteading.
Lipney	,,	10	A small farmsteading.
Logie Cottage	,,	9	
Longkerse	,,	13	A farmsteading.
Manse	,,	9	The U. P. manse.
Manor	,,	13	A farmsteading.
Manor Castle	,,	13	An old castle in ruins.
Manorsteps	,,	14	A dwelling house & offices.
Ochil Hills	,,	9, 10	
Old Wharry Burn	CXXVI.	14	
Park	CXXXIII.	9	A small farmsteading.
Pendreich	CXXXII.	8	A large farmsteading.

Name of Place.	No. of Sheet. 6-inch scale.	No. of Sheet. 25·344-inch scale.	Descriptive Remarks.
Pendreichmill	CXXXIII.	1	A cothouse.
Pendreichmuir	,,	5	A cothouse.
Post Office	,,	9	
Redbrae	,,	2	A small dwelling house.
River Devon	,,	14	
River Forth	,,	14	
School	,,	9	The parish school.
Stirling & Dunfermline Railway	,,	13, 14	
The Balloch	,,	2	An opening in the Ochil Hills.
U. P. Church	,,	9	
West Gogar	,,	14	A farmsteading.
Yellow Craig	,,	9	A very high & precipitous rock.

COUNTY OF CLACKMANNAN.

Abbey Craig	CXXXIII.	13	
Balquharn	,,	11	A very large farmsteading.
Blackcraig	,,	10	Four dwelling houses.
Blackgrange	CXXXIX.	2	A cottar's house and Brick & [Tile Works.
Blackgrange Smithy	,,	2	
Broom	CXXXIII.	13	A large farmsteading.
Causewayhead	,,	13	A small village.
Causewayhead Station	CXXXII.	16	A minor railway station.
Craigmill	CXXXIII.	13	A number of houses close to Abbey Craig.
Craigomish	,,	10	A precipitous knoll on the [Ochil Hills.
Craigton	,,	13	A farmsteading.
Craigton Cottage	,,	13	
Crossroad Cottages	,,	9	
Dams	,,	11	A large malt house.
Dams Burn	,,	11	
East Dolls	,,	11	A small cottage.
Garvel	CXXXIX.	2	A farmsteading.

Name of Place.	No. of Sheet. 6-inch scale.	No. of Sheet. 25·344-inch scale.	Descriptive Remarks.
Girnel	CXXXIII.	10	A large farmsteading.
Glencairn Cottage	,,	13	
Glenochil Distillery	,,	11	
Grangehall	,,	13	
Greencarse	,,	14	A farmsteading.
Haugh	CXXXIX.	2	A farmsteading.
Haugh of East Grange	,,	1	A farmsteading.
Headtown	,,	2	A farmsteading.
Holehead	CXXXIII.	13	A farmsteading.
Loaningbank	,,	11	A small farmsteading.
Manorneuk	,,	13	A large farmsteading.
Menstry	,,	10	A village.
Menstry Burn	,,	6, 10	
Menstry Mains	,,	10	A large farmsteading.
Menstry Place	,,	10	A mansion house.
Middletonkerse	,,	11	A handsome villa.
Midtown	CXXXIX.	2	A farmsteading.
Millan Cottage	CXXXIII.	13	
Montague Cottage	,,	10	
Myreton	,,	11	A dwelling house & out-offices.
Northfield	,,	14	A farmsteading.
Ochil Hills	,,	11	
Post Office	,,	10	
Powis House	,,	13	
Powis Mains	,,	13	A farmsteading.
River Devon	,,	14	
River Forth	,,	13	
School	,,	10	In Menstry village.
Second Inchna Burn	,,	2	
Sheriffmuirlands	CXXXII.	16	A farmsteading.
Standing Stone	CXXXIII.	9	A Druidical place of worship.
Starling Cottage	CXXXII.	16	A neat dwelling house.
Stirling & Dunfermline Railway	CXXXIII.	13	
Tullibody Bridge	,,	11	
Wallace Monument	,,	13	
Wallace's Pass	,,	13	A precipitous defile.
West Grange	,,	13	A farmsteading.

ORDNANCE SURVEY OF SCOTLAND.

BOOK OF REFERENCE TO THE PLAN

OF THE

PARISH OF LOGIE BUCHAN,

IN THE

COUNTY OF ABERDEEN,

CONTAINING 6975·915 ACRES.

COLONEL SIR HENRY JAMES, R.E., F.R.S., M.R.I.A., F.G.S., &c.,
SUPERINTENDENT OF THE SURVEY.

LONDON:
PRINTED BY GEORGE E. EYRE AND WILLIAM SPOTTISWOODE,
PRINTERS TO THE QUEEN'S MOST EXCELLENT MAJESTY.
FOR HER MAJESTY'S STATIONERY OFFICE.

1868.

Price One Shilling and Sixpence.

[7142—50—10/68.]

the
ıtely
ıl to

each

ok.

ɜ in-

·4.

con-
uble
the

ɜales

W

T

T

ɪc

ɪent

C.F.
T.C.
J.W.
Def.
T.S.

ɪ the

ORDNANCE SURVEY OF SCOTLAND

PARISH OF LOGIE BUCHAN

ABERDEENSHIRE

INDEX TO THE SHEETS

Published on the Scale of $\frac{1}{2500}$ or 25·344 Inches to a Mile

Scale of this Index One Inch to a Mile

EXPLANATORY REMARKS.

The scale of the Parish Plans is the 1-2500th of the actual length on the ground, and is equal to 25·344 inches to a mile, which is very approximately equal to one square inch to one acre, the square of 1·0018 inch being equal to one acre.

The length of each sheet is $1\frac{1}{2}$ miles, and the width 1 mile, the area of each sheet is therefore 960 acres.

Each enclosure has a reference number to the area which is given in this Book.

The Braces ($\int$) on the plans are to indicate that the spaces so braced are included under the same reference number.

The Altitudes in feet above the Mean Level of the Sea are written thus—31·4.

The Scale of the Plans of the County is 6 inches to a mile, and each sheet contains the same area as 16 sheets of the Parish Plans. There is therefore a double reference number to each sheet, as VI. 9., the Roman Numerals referring to the County Plans, the Arabic Figures to the Parish Plans.

The following are the characters employed on the Orduance Plans on the Scales of 1–2500, and 6 inches to a mile :—

County Names	C	Hundreds or Wards	W
Parishes	P	Townships	T
Extra Parochial	E	Division of Townships	T

Antiquities ..... { ROMAN / Druidical or Saxon / Norman or Subsequent

The descriptions of the boundaries are shown by the following initials :—

Centre of Stream	*C.S.*	Centre of Fence	*C.F.*
Centre of Road	*C.R.*	Top of Cop	*T.C.*
Side of Stream or Drain	*S.S.* or *S.D.*	Centre of Wall	*C.W.*
Root of Hedge	*R.H.*	Defaced	*Def.*
Face of Wall	*F.W.*	Track of Stream	*T.S.*

Undefined ..... *Und.*

Where a change occurs in the boundaries, the symbol [o—o] is used to show the part at which the change takes place.

N.B.—To convert Decimal Fractions of an Acre into Roods and Perches, multiply the decimal first by 4 and then by 40, preserving the same number of decimals in the product.

Examples—

			Acres.				Acres.
			633·357				527·013
			4				4
			1·428				·052
			40				40
A.	R.	P.	17·120	A.	R.	P.	2·080
633	1	17		527	0	2	

TABLE

FOR CONVERTING DECIMAL PARTS OF AN ACRE INTO ROODS AND PERCHES.

Perch.	0 Rood.	1 Rood.	2 Roods.	3 Roods.	Perch.	0Rood.	1 Rood.	2 Roods.	3 Roods.
0	·000	·250	·500	·750	21	·131	·381	·631	·881
1	·006	·256	·506	·756	22	.137	·387	·637	·887
2	·012	·262	·512	·762	23	·144	·394	·644	·894
3	·019	·269	·519	·769	24	·150	·400	·650	·900
4	·025	·275	·525	·775	25	·156	·406	·656	·906
5	·031	·281	·531	·781	26	·162	·412	·662	·912
6	·037	·287	·537	·787	27	·169	·419	·669	·919
7	·044	·294	·544	·794	28	·175	·425	·675	·925
8	·050	·300	·550	·800	29	·181	·431	·681	·931
9	·056	·306	·556	·806	30	·187	·437	·687	·937
10	·062	·312	·562	·812	31	·194	·444	·694	·944
11	·069	·319	·569	·819	32	·200	·450	·700	·950
12	·075	·325	·575	·825	33	·206	·456	·706	·956
13	·081	·331	·581	·831	34	·212	·462	·712	·962
14	·087	·337	·587	·837	35	·219	·469	·719	·969
15	·094	·344	·594	·844	36	·225	·475	·725	·975
16	·100	·350	·600	·850	37	·231	·481	·731	·981
17	·106	·356	·606	·856	38	·237	·487	·737	·987
18	·112	·362	·612	·862	39	·244	·494	·744	·994
19	.119	·369	·619	·869	40	·250	·500	·750	1·000
20	·125	·375	·625	·875					

PARISH OF LOGIE BUCHAN,

IN THE

COUNTY OF ABERDEEN.

No. on Plan.	Area in Acres.	Remarks.	No. on Plan.	Area in Acres.	Remarks.
1	17·530	Arable.	37	4·597	Arable, &c.
2	8·325	Arable, &c.	38	10·525	Arable.
3	8·039	Arable, &c.	39	13·985	Arable.
4	2·235	Arable, &c.	40	10·314	Arable, &c.
5	7·007	Arable, &c.	41	8·476	Arable.
6	5·661	Arable.	42	16·962	Arable.
7	·301	House and yard.	43	7·097	Arable.
8	5·862	Arable.	44	9·020	Arable, &c.
9	6·549	Arable.	45	5·635	Arable, whins, &c.
10	20·616	Arable, &c.	46	2·558	Arable, &c.
11	23·108	Arable, &c.	47	1·650	Houses, garden, and yard.
12	12·913	Arable.			
13	1·266	Houses, yards, gardens, road, and pond.	48	11·652	Arable.
			49	5·636	Arable.
14	·620	Whins, garden, and gravel pit.	50	9·420	Arable.
			51	6·924	Arable, &c.
15	1·922	Public road.	52	10·870	Arable, &c.
16	20·536	Arable.	53	2·350	Public road.
17	1·976	Houses, yards, gardens, and arable.	54	7·332	Arable.
			55	20·747	Arable, &c.
18	1·023	Arable.	56	·222	Pond and stream.
19	3·119	Arable.	57	1·680	Houses, yards, garden, arable, &c.
20	11·237	Arable.			
21	12·917	Arable.	58	4·236	Arable.
22	10·297	Arable.	59	14·067	Arable.
23	·509	Rough pasture and waste.	60	26·625	Arable, &c.
			61	1·418	Public road.
24	10·024	Arable, &c.	62	6·617	Arable.
25	4·912	Arable.	63	8·915	Arable.
26	22·219	Arable.	64	16·167	Arable, &c.
27	1·777	County road.	65	15·034	Arable.
28	16·784	Arable.	66	16·503	Arable, &c.
29	9·506	Arable.	67	29·182	Arable.
30	21·044	Arable.	68	22·228	Arable.
31	·175	House, garden, and yard.	69	17·130	Arable, whins, &c.
			70	22·918	Arable.
32	6·618	Arable.	71	21·041	Arable, whins, &c.
33	29·270	Arable, &c.	72	3·358	Houses, yards, gardens, wood, and road.
34	5·680	Arable.			
35	14·316	Arable, &c.			
36	13·524	Arable, &c.	73	2·341	Public road.

No. on Plan.	Area in Acres.	Remarks.	No. on Plan.	Area in Acres.	Remarks.
74	15·959	Arable, &c.	116	6·386	Arable.
75	·143	Houses, garden, and yard.	117	·425	Houses, garden, and yards.
76	29·969	Arable, &c.	118	5·430	Arable, &c.
77	29·734	Arable, &c.	119	4·710	Arable.
78	23·958	Arable.	120	11·679	Arable, &c.
79	9·187	Arable.	121	6·715	Arable, &c.
80	11·836	Arable.	122	5·195	Arable.
81	13·910	Arable, &c.	123	10·117	Arable, &c.
82	2·342	Arable.	124	11·053	Arable.
83	21·544	Arable, &c.	125	4·528	Arable.
84	3·296	Arable.	126	·180	Dam.
85	·443	Houses, garden, and yard.	127	6·929	Arable.
			128	1·892	Public road.
86	11·626	Arable.	129	32·437	Arable.
87	19·459	Arable, &c.	130	8·225	Arable, &c.
88	20·463	Arable.	131	·488	Houses, gardens, and yards.
89	9·515	Arable, &c.			
90	10·627	Arable.	132	25·511	Arable.
91	·530	Houses, garden, and yards.	133	·917	Houses, garden, and yards.
92	6·042	Arable.	134	12·543	Arable, &c.
93	8·194	Arable, &c.	135	5·081	Arable.
94	4·785	Arable.	136	6·635	Arable.
95	10·708	County road.	137	15·510	Arable.
96	·153	Houses, garden, and yard.	138	26·616	Arable.
			139	25·518	Arable.
97	·750	Houses and arable.	140	18·944	Arable.
98	·146	Houses, garden, and yards.	141	·846	Houses, garden, and yards.
99	·132	Houses, garden, and yards.	142	8·265	Arable, &c.
			143	34·458	Arable, &c.
100	6·389	Arable.	144	6·579	Arable.
101	5·161	Arable.	145	24·565	Arable.
102	30·994	Arable.	146	·809	Rough pasture.
103	·179	Houses, garden, and yards.	147	8·359	Arable, &c.
			148	3·198	Public road.
104	·101	House and garden.	149	21·925	Arable, &c.
105	7·680	Arable, &c.	150	1·668	Arable, &c.
106	·177	Water.	151	9·369	Arable, &c.
107	21·854	Arable, &c.	152	12·064	Arable.
108	2·798	Arable, &c.	153	·877	Wood.
109	·543	Road.	154	21·825	Arable.
110	1·229	House, garden, and wood.	155	9·345	Arable.
			156	·587	Houses, garden, and yards.
111	2·095	Public road.			
112	1·301	Houses, yards, and ponds.	157	44·829	Arable, &c.
			158	9·298	Arable.
113	23·094	Arable.	159	3·996	Arable.
114	11·770	Arable.	160	1·621	Houses, yard, garden, and arable.
114a	1·015	Public road.			
115	5·851	Arable.	161	20·709	Arable, &c.

No. on Plan.	Area in Acres.	Remarks.	No. on Plan.	Area in Acres.	Remarks.
162	6·492	Arable, &c.	205	11·299	Arable.
163	8·569	Arable.	206	6·947	Arable.
164	·973	Occupation road.	207	1·344	Public road.
165	14·721	Arable.	208	11·028	Arable.
166	8·178	Arable.	209	2·099	Public road.
167	·118	Houses, garden, and yard.	210	2·721	Arable.
			211	19·802	Arable.
168	6·450	Arable.	212	20·329	Arable.
169	2·525	Wood.	213	21·929	Arable.
170	3·762	Wood.	214	31·266	Arable.
171	·756	Occupation road.	215	5·641	Arable.
172	15·367	Arable.	216	7·987	Arable.
173	3·038	Arable.	217	·293	Houses, yard, gardens, and grass.
174	·896	Rough pasture.			
175	·650	Wood.	218	·374	Houses, gardens, and yard.
176	2·231	Wood.			
177	11·908	Arable.	219	7·008	Arable.
178	9·459	Arable.	220	1·486	Wood.
179	·424	Old quarry and wood.	221	7·746	Arable.
180	·183	House and garden.	222	16·989	Arable.
181	·265	Garden.	223	19·799	Arable.
182	4·751	Arable, rough pasture, &c.	224	21·524	Arable.
			225	23·289	Arable.
183	18·061	Arable.	226	25·401	Arable.
184	2·993	Arable, &c.	227	8·773	Arable.
185	21·295	Arable.	228	18·915	Arable, &c.
186	2·532	Wood.	229	8·371	Arable.
187	·221	Wood.	230	9·768	Arable.
188	2·212	Wood.	231	4·528	Arable.
189	·841	Road and house.	232	3·468	Public road.
190	22·447	Arable, &c.	233	3·509	Arable.
191	21·370	Arable.	234	4·215	Arable.
192	·151	House, garden, and yard.	235	·208	Garden.
			236	3·817	Arable, &c.
193	·676	Wood.	237	9·816	Arable.
194	1·234	Wood.	238	1·271	Houses and yards.
195	14·900	Arable and rough pasture.	239	2·382	Arable.
			240	·642	Rough pasture, pond, &c.
196	30·275	Arable, &c.			
197	·153	Houses, garden, and yard.	241	33·038	Arable, &c.
			242	3·388	Arable, &c.
198	4·518	Public road.	243	·365	Rough pasture.
199	·799	Houses, gardens, and yards.	244	·455	Wood.
			245	24·811	Arable, &c.
200	1·393	Old quarry and whins.	246	11·456	Arable.
201	·757	Houses, garden, and yard.	247	12·171	Arable.
			248	8·160	Arable.
202	·713	Stackyard.	249	12·517	Arable, &c.
203	·575	Houses, garden, and yards.	250	5·028	Houses, yards, gardens, grass, wood, &c.
204	1·001	Houses, yards, garden, and arable.	251	29·315	Arable.

No. on Plan.	Area in Acres.	Remarks.	No. on Plan.	Area in Acres.	Remarks.
252	14·019	Arable, &c.	295	·575	Wood, &c.
253	22·219	Arable.	296	10·515	Arable.
254	8·217	Arable, &c.	297	10·262	Arable, &c.
255	·071	Houses and garden.	298	·291	Houses, gardens, and yard.
256	·125	Pool.			
257	6·426	Arable, &c.	299	·075	House and garden.
258	·303	House, garden, and grass.	300	2·395	Arable.
			301	2·574	Marsh.
259	·098	Houses and garden.	302	·451	Wood and arable.
260	·214	Houses, garden, and yard.	303	2·932	Arable.
			304	1·491	Public road.
261	·262	Houses, garden, and road.	305	·046	House and garden.
			306	10·275	Arable.
262	1·227	Arable.	307	3·101	Arable.
263	15·515	Arable, &c.	308	5·679	Arable and house.
264	52·745	Rough pasture, whins, arable, &c.	309	·259	Arable and house.
			310	·366	House, garden, and grass.
265	2·076	Wood, &c.			
266	1·814	Rough pasture, whins, &c.	311	·225	Houses, garden, and yards.
267	22·617	Arable.	312	·303	Houses, grass, garden, &c.
268	16·991	Arable, &c.			
269	7·623	Arable, &c.	313	10·445	Arable.
270	1·494	Wood, &c.	314	8·897	Arable.
271	1·683	Arable, &c.	315	3·331	Arable and marsh.
272	7·806	Wood, &c.	316	·547	Marsh.
273	2·606	Rough pasture, whins, &c.	317	2·353	Wood.
			318	·155	Wood.
274	18·763	Arable.	319	1·266	Arable.
275	·147	Rough pasture, &c.	320	1·886	Arable.
276	9·661	Arable, &c.	321	·723	Wood.
277	7·684	Arable.	322	1·464	Marsh.
278	3·875	Arable.	323	·464	Wood, &c.
279	2·150	Houses, yards, gardens, grass, wood, and road.	324	5·262	Ornamental pasture.
			325	10·622	Ornamental pasture, wood, &c.
280	·919	Arable and wood.	326	4·269	Wood, &c.
281	·311	Church and graveyard.	327	·212	Wood.
282	3·085	Arable, &c.	328	7·161	Ornamental pasture and wood.
283	3·598	Arable.			
284	·634	Rough pasture.	329	·751	Wood and mausoleum.
285	8·068	Arable, &c.	330	3·312	Arable.
286	11·761	Arable, &c.	331	1·848	Wood.
287	·607	Wood.	332	6·586	Wood, &c.
288	4·381	Arable.	333	·565	Pond.
289	·356	Wood, &c.	334	2·202	Garden, &c.
290	·524	Occupation road.	335	2·352	Ornamental pasture, wood, &c.
291	·440	Wood.			
292	·892	Houses, yards, &c.	336	·210	House.
293	·459	Wood, &c.	337	·137	Wood.
294	·836	Houses, yards, gardens, &c.	338	·157	Wood.
			339	8·053	Wood, &c.

No. on Plan.	Area in Acres.	Remarks.
340	15·274	Arable, &c.
341	·819	Wood.
342	6·958	Arable.
343	·399	Houses, yards, and grass.
344	1·272	Arable, stream, and road.
345	8·283	Ornamental pasture.
346	·383	Wood.
347	18·696	Ornamental pasture, trees, &c.
348	7·286	Wood, grass, &c.
349	4·243	Ornamental pasture, trees, &c.
350	·368	Houses, yards, &c.
351	·881	Wood.
352	·849	Wood.
353	10·810	Ornamental pasture.
354	14·921	Ornamental pasture and trees.
355	·568	Wood.
356	2·752	Wood.
357	·305	Wood.
358	1·005	Wood.
359	·586	Wood.
360	·517	Wood.
361	26·613	Arable.
362	36·441	Arable.
363	25·944	Arable.
364	22·817	Arable, &c.
365	28·547	Arable.
366	1·922	Wood.
367	·686	Wood.
368	1·021	Occupation road.
369	9·953	Arable.
370	1·474	Houses, grass, garden, and wood.
371	2·488	Wood.
372	23·387	Arable.
373	1·242	Wood.
374	4·688	Public road.
375	5·836	Arable.
376	·478	Houses, gardens, and yards.
377	8·271	Arable.
378	8·314	Arable, &c.
379	14·024	Arable, &c.
380	·361	Houses, yards, garden, and pasture.
381	1·442	Arable.
382	2·640	Public road.
383	·432	House and garden.
384	7·411	Arable, &c.
385	2·907	Wood and gravel pit.
386	·296	Rough pasture and road.
387	·545	Arable.
388	15·058	Arable.
389	17·645	Arable.
390	1·279	Houses, yards, garden, and road.
391	12·653	Arable.
392	1·644	Brick and tile works.
393	14·010	Arable.
394	14·167	Arable.
395	12·166	Arable, &c.
396	23·992	Arable.
397	1·784	Arable.
398	·310	Wood.
399	13·869	Arable.
400	1·780	Arable.
401	1·560	Houses, yard, garden, pond, &c.
402	1·358	Houses and yards.
403	2·429	Arable.
404	·477	Arable.
405	5·819	Arable, &c.
406	16·379	Arable, &c.
407	14·203	Arable.
408	12·808	Arable.
409	7·550	Arable.
410	9·200	Arable.
411	26·219	Arable, &c.
412	8·080	Arable.
413	·371	House, garden, and yard.
414	26·718	Arable, &c.
415	·271	Arable.
416	13·433	Arable.
417	·158	Pond.
418	26·889	Arable.
419	·877	Houses, garden, and yard.
420	23·313	Arable, &c.
421	8·097	Arable, &c.
422	20·433	Arable.
423	15·961	Arable, &c.
424	12·138	Arable.
425	·443	Houses, yards, and pool.
426	·315	Garden.
427	6·514	Arable, &c.
428	·206	Houses, garden, and yard.

PARISH OF LOGIE BUCHAN.

No. on Plan.	Area in Acres.	Remarks.	No. on Plan.	Area in Acres.	Remarks.
429	8·269	Arable, &c.	475	30·042	Arable, &c.
430	8·302	Arable, &c.	476	30·704	Arable, &c.
431	16·292	Arable, &c.	477	2·360	Private road.
432	8·525	Arable.	478	39·782	Arable.
433	3·738	Arable.	479	20·682	Arable.
434	11·597	Arable.	480	32·594	Arable.
435	18·778	Arable.	481	·552	Houses and gardens.
436	5·758	Arable.	482	·102	House and garden.
437	3·617	Arable.	483	2·907	Arable, &c.
438	2·102	Occupation road.	484	9·520	Arable.
439	21·053	Arable.	485	9·202	Arable.
440	15·952	Arable.	486	1·937	Public road.
441	12·686	Arable.	487	2·864	Wood.
442	2·406	Public road.	488	·803	Rough pasture, &c.
443	·149	House, garden, and yard.	489	5·580	Arable.
			490	11·003	Arable.
444	1·596	Arable.	491	·429	Houses, garden, and yards.
445	1·178	Houses and yards.			
446	·504	Houses, garden, and yards.	492	1·561	Arable, &c.
			493	17·998	Arable, &c.
447	11·450	Arable.	494	10·725	Arable, &c.
448	31·423	Arable, &c.	495	2·606	Foreshore of tidal water (mud).
449	27·695	Arable.			
450	17·463	Arable, &c.	496	87·275	River Ythan (tidal water).
451	11·005	Arable.			
452	23·622	Arable.	497	1·382	Foreshore of tidal water (mud).
453	41·186	Arable, &c.			
454	36·570	Arable, &c.	498	4·195	Foreshore of tidal water (mud).
455	14·789	Arable.			
456	·593	Houses, yards, garden, pond, &c.	499	1·409	Foreshore of tidal water (mud).
457	20·378	Arable, &c.	500	28·516	Foreshore of tidal water (mud).
458	12·421	Arable.			
459	7·636	Arable.	501	·993	Stream (tidal water).
460	5·974	Arable.	502	2·070	Foreshore of tidal water (mud).
461	·133	Houses, garden, and yards.	503	8·023	Foreshore of tidal water (mud).
462	8·272	Public road.			
463	29·798	Arable.	504	28·848	Arable, &c.
464	27·665	Arable, &c.	505	18·509	Arable, &c.
465	21·019	Arable, &c.	505a	1·108	Rough pasture.
466	·546	Rough pasture, &c.	506	145·746	Foreshore of tidal water (mud).
467	1·206	Pond.			
468	·765	Houses, yards, garden, &c.	507	4·376	Foreshore of tidal water (mud).
469	4·464	Arable, rough pasture, &c.	508	8·082	Arable.
			509	·296	Houses, gardens, and yards.
470	39·128	Arable, &c.			
471	14·677	Wood.	510	·291	Public road.
472	10·542	Arable.	511	·101	House and garden.
473	41·397	Arable, &c.	512	6·170	Arable.
474	30·904	Arable, &c.	513	26·857	Arable, &c.

No. on Plan.	Area in Acres.	Remarks.
514	10·452	Arable.
515	13·061	Arable.
516	27·157	Arable.
517	·881	Houses, yard, garden, and road.
518	·901	Arable.
519	4·761	Arable, &c.
520	7·550	Arable.
521	3·289	Arable.
522	29·099	Arable.
523	7·649	Arable, &c.
524	7·391	Arable.
525	·178	Rough pasture.
526	4·291	Arable, &c.
527	·262	Rough pasture.
528	3·582	Railway (part of).
529	19·179	Arable.
530	·423	Houses, garden, and arable.
531	4·753	Arable.
532	1·424	Houses, yards, garden, and arable.
533	13·807	Arable, &c.
534	2·030	Public road.
535	14·515	Arable.
536	2·699	Arable.
537	7·209	Arable.
538	·952	Arable.
539	16·059	Arable and moss.
540	4·109	Moss.
541	6·097	Arable.
542	5·042	Arable.
543	·603	Houses, yards, garden, and road.
544	7·528	Arable, &c.
545	9·268	Arable.
546	1·017	Occupation road.
547	9·993	Arable.
548	9·115	Arable.
549	1·339	Occupation road.
550	1·646	Arable.
551	13·162	Arable, &c.
552	·233	Houses, garden, and yard.
553	22·143	Arable.
554	·098	Houses, garden, and road.
555	27·259	Arable.
556	1·481	Houses, yard, garden, and road.
557	66·276	Arable.
558	6·969	County road.
559	45·715	Arable, &c.
560	38·097	Arable.
561	19·596	Arable.
562	33·190	Arable.
563	4·430	Moss and arable.
564	20·020	Arable, &c.
565	23·081	Arable, &c.
566	20·468	Arable, &c.
567	22·634	Arable, &c.
568	42·090	Arable, &c.
569	41·223	Arable.
570	·203	Wood.
571	31·191	Arable.
572	2·508	Public road.
573	24·053	Arable.
574	1·035	Occupation road.
575	·420	Pond.
576	36·058	Arable, &c.
577	82·589	Arable.
578	58·965	Arable, &c.
579	·055	House and garden.
580	1·104	Occupation road.
581	66·348	Arable.
582	1·080	Grass and stream.
583	6·379	Arable.
584	10·323	Arable.
585	59·877	Arable, &c.
586	·629	House and yards.
587	·534	Wood.
588	·576	Houses, yards, gardens, and road.
589	8·654	Arable, &c.
590	35·306	Arable, &c.
591	1·352	Private road.
592	·847	Houses, yards, garden, and grass.
593	37·996	Arable.
594	2·494	Occupation road.
595	1·093	Houses and yards.
596	1·058	Stackyard.
597	20·710	Arable, &c.
598	·072	Houses, garden, and yard.
599	39·355	Arable, &c.
600	6·971	County road.
601	25·633	Arable.
602	21·049	Arable.
603	20·015	Arable.
604	29·541	Arable, &c.
605	1·489	Houses, yards, garden, arable, and road.

No. on Plan.	Area in Acres.	Remarks.
606	4·250	Arable.
607	·058	House and garden.
608	13·542	Arable, &c.
609	17·338	Arable.
610	23·558	Arable.
611	26·022	Arable.
612	23·749	Arable.
613	7·253	Arable.
614	6·358	Arable, &c.
615	1·090	Arable.
616	·202	Houses, yard, garden, and dam.
617	2·087	Arable.
618	9·991	Arable.
619	9·803	Arable, &c.
620	4·811	Arable, &c.
621	7·121	Arable.
622	2·700	Arable.
623	·234	Dam.
624	2·810	Brick and tile works.
625	·254	House, garden, and yards.
626	·394	Houses, gardens, and yards.
627	·274	Houses, gardens, and yards.
628	37·789	Arable.
629	3·744	Arable and rough pasture.
630	·968	Arable.
631	1·127	Arable, &c.
632	·464	Houses, yards, garden, and road.
633	·689	Marsh.
634	·353	Dam.
635	3·954	Arable.
636	10·052	Arable.
637	13·268	Arable.
638	18·735	Arable.
639	17·139	Arable, &c.
640	27·554	Arable, &c.
641	6·539	Public road.
642	·147	House, garden, & yard.
643	38·826	Arable.
644	25·666	Arable.
645	28·251	Arable.
646	·742	Occupation road.
647	·112	Houses and garden.
648	29·353	Arable.
649	2·762	Rough pasture, &c.
650	1·703	Houses, garden, and yards.
651	15·359	Arable.
652	17·707	Arable.
653	1·006	Houses, yards, garden, and road.
654	9·121	Arable.
655	26·986	Rough pasture and streams.
656	18·970	Arable, &c.
657	17·819	Arable, &c.
658	·115	Garden and grass.
659	1·224	Stackyard and whins.
660	3·472	Houses, yards, garden, grass, wood, &c.
661	·452	Houses, garden, and yards.
662	37·936	Arable.
663	2·281	Stream (tidal water).
664	42·233	Rough pasture, &c.
665	5·204	Rough pasture (island).
666	27·464	Arable.
667	39·388	Arable.
668	3·145	Houses, yards, garden, and arable.
669	21·004	Arable.
670	2·640	Occupation road.
671	34·349	Arable, &c.
672	23·579	Arable.
673	16·853	Arable.
674	·515	Houses, gardens, and yards.
675	3·987	Arable, &c.
676	6·162	Arable.
677	6·871	Arable, &c.
678	·850	Occupation road.
679	13·061	Arable.
680	·182	Wood.
681	12·855	Arable.
682	·763	Public road.
683	·160	House and garden.
684	·266	Wood.
685	17·380	Arable.
686	1·614	Houses, garden, and yards.
687	3·687	House, garden, yard, grass, wood, &c.
688	25·772	Arable.
	6975·915	

RECAPITULATION.

Area in Acres.	
6592·171	Land.
87·650	Public roads.
3·582	Railways.
198·323	Foreshore of tidal water.
3·640	Water.
90·549	Tidal water.
6975·915	Total area of the Parish of Logie Buchan, in the County of Aberdeen.

INDEX TO PLACES

IN THE

PARISH OF LOGIE BUCHAN.

COUNTY OF ABERDEEN.

Name of Place.	No. of Sheet.		Descriptive Remarks.
	6-inch scale.	25·344-inch scale.	
Auchmacoy - - -	XXXIX.	13	A mansion.
Bridgefoot - - -	"	5	A house, &c.
Ballhill - - -	"	9	A hamlet.
Bilbopark - - -	"	13	A farmsteading.
Backhills - - -	XLVIII.	1	A farmsteading.
Chapelton - - -	XXXIX.	9	Two residences.
Church - - -	"	13	
Craigieford - - -	XLVII.	4	A farmsteading.
Dorbshill - - -	XXXIX.	5	A farmsteading.
Denhead - - -	"	13	A hamlet.
Deepheather - - -	XLVII.	4	A farmsteading.
East Craigieford - -	"	8	A farmsteading.
Footie - - -	XXXIX.	1	A farmsteading.
Hillhead - - -	"	9	A farmsteading.
Hillhead - - -	XLVII.	6	A farmsteading.
Inch Geck - - -	XLVIII.	5	An island.
Knaps of Birness - -	XXXIX.	"	A farmsteading.
Kirkton of Logie Buchan -	"	13	A farmsteading, parish church, and manse.
Ladymire - - -	XXXVIII.	16	A farmsteading.
Leys - - -	XXXIX.	9	A farmsteading.
Mill of Birness - -	"	5	A farmsteading.
Mains of Birness - -	"	"	A farmsteading.
Mid Artrochie - -	"	9	A farmsteading.
Macharmuir - - -	"	13	Several residences.
Mill of Auchmacoy (corn) -	"	"	
Mosstown - - -	XLVII.	6	A farmsteading.
Mains of Mosstown -	"	"	A farmsteading.
Mosspark - - -	"	7	A farmsteading.
Mill of Tarty (corn) -	"	8	
Mains of Tarty - -	XLVIII.	5	A farmsteading.
Meikle Tarty - - -	"	"	A farmsteading.
North Artrochie - -	XXXIX.	10	A farmsteading.
Newark - - -	XLVII.	8	A farmsteading.
Old Birness - - -	XXXIX.	2	A farmsteading, &c.
Oldyard - - -	"	9	A farmsteading.
Rosebank - - -	XLVII.	7	A farmsteading.

Name of Place.	No. of Sheet.		Descriptive Remarks.
	6-inch scale.	25·344-inch scale.	
Rannieston - - -	XLVII.	11	A farmsteading.
Rannieston Mill - -	"	"	A farmsteading.
South Tassathill - -	XXXIX.	6	A farmsteading.
South Mains - -	"	5	A farmsteading.
South Artrochie - -	"	14	A farmsteading.
Tillybrex - - -	"	1	A farmsteading.
Tipperty - - -	XLVII.	8	A farmsteading, &c.
Westfield - - -	XXXIX.	13	A farmsteading.
Westfield Brick and Tile Works - - -	"	"	
Wateridgemuir - -	XLVII.	11	A farmsteading.
Waulkmill - - -	XLVIII.	1	A farmsteading.
Windyhills - - -	"	5	A dwelling house.
Ythanside - - -	XXXIX.	13	A cottage.

LONDON:
Printed by George E. Eyre and William Spottiswoode,
Printers to the Queen's most Excellent Majesty.
For Her Majesty's Stationery Office.

ORDNANCE SURVEY OF SCOTLAND.

BOOK OF REFERENCE TO THE PLAN

OF THE

PARISH OF LOGIE COLDSTONE,

IN THE

COUNTY OF ABERDEEN

CONTAINING 13624·178 ACRES.

COLONEL SIR HENRY JAMES, R.E., F.R.S., M.R.I.A., F.G.S., &c.,
SUPERINTENDENT OF THE SURVEY.

LONDON:
PRINTED BY GEORGE E. EYRE AND WILLIAM SPOTTISWOODE,
PRINTERS TO THE QUEEN'S MOST EXCELLENT MAJESTY.
FOR HER MAJESTY'S STATIONERY OFFICE.

1868.

Price Two Shillings.

[7142—50—12/68.]

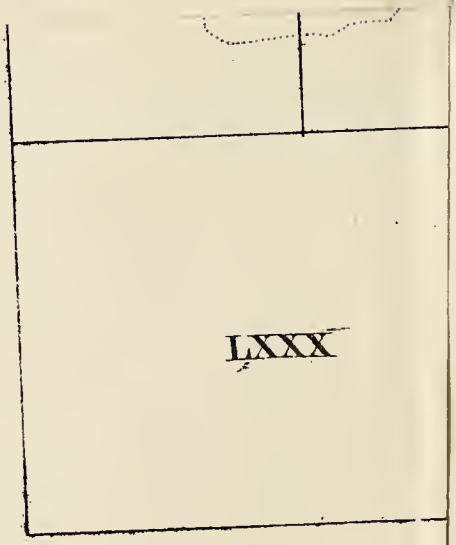

Publish

EXPLANATORY REMARKS.

The scale of the Parish Plans is the 1-2500th of the actual length on the ground, and is equal to 25·344 inches to a mile, which is very approximately equal to one square inch to one acre, the square of 1·0018 inch being equal to one acre.

The length of each sheet is $1\frac{1}{2}$ miles, and the width 1 mile, the area of each sheet is therefore 960 acres.

Each enclosure has a reference number to the area which is given in this Book.

The Braces (f) on the plans are to indicate that the spaces so braced are included under the same reference number.

The Altitudes in feet above the Mean Level of the Sea are written thus—31·4.

The Scale of the Plans of the County is 6 inches to a mile, and each sheet contains the same area as 16 sheets of the Parish Plans. There is therefore a double reference number to each sheet, as VI. 9., the Roman Numerals referring to the County Plans, the Arabic Figures to the Parish Plans.

The following are the characters employed on the Ordnance Plans on the Scales of 1–2500, and 6 inches to a mile :—

County Names	C	Hundreds or Wards	W
Parishes	P	Townships	T
Extra Parochial	E	Division of Townships	T

Antiquities ROMAN / Druidical or Saxon / Norman or Subsequent

The descriptions of the boundaries are shown by the following initials :—

Centre of Stream	*C.S.*	Centre of Fence	*C.F.*
Centre of Road	*C.R.*	Top of Cop	*T.C.*
Side of Stream or Drain	*S.S.* or *S.D.*	Centre of Wall	*C.W.*
Root of Hedge	*R.H.*	Defaced	*Def.*
Face of Wall	*F.W.*	Track of Stream	*T.S.*

Undefined ..... *Und.*

Where a change occurs in the boundaries, the symbol [o—o] is used to show the part at which the change takes place.

N.B.—To convert Decimal Fractions of an Acre into Roods and Perches, multiply the decimal first by 4 and then by 40, preserving the same number of decimals in the product.

Examples—

			Acres.				Acres.
			633·357				527·013
			4				4
			1·428				·052
			40				40
A.	R.	P.	17·120	A.	R.	P.	2·080
633	1	17		527	0	2	

TABLE

FOR CONVERTING DECIMAL PARTS OF AN ACRE INTO ROODS AND PERCHES.

Perch.	0 Rood.	1 Rood.	2 Roods.	3 Roods.	Perch.	0 Rood.	1 Rood.	2 Roods.	3 Roods.
0	·000	·250	·500	·750	21	·131	·381	·631	·881
1	·006	·256	·506	·756	22	.137	·387	·637	·887
2	·012	·262	·512	·762	23	·144	·394	·644	·894
3	·019	·269	·519	·769	24	·150	·400	·650	·900
4	·025	·275	·525	·775	25	·156	·406	·656	·906
5	·031	·281	·531	·781	26	·162	·412	·662	·912
6	·037	·287	·537	·787	27	·169	·419	·669	·919
7	·044	·294	·544	·794	28	·175	·425	·675	·925
8	·050	·300	·550	·800	29	·181	·431	·681	·931
9	·056	·306	·556	·806	30	·187	·437	·687	·937
10	·062	·312	·562	·812	31	·194	·444	·694	·944
11	·069	·319	·569	·819	32	·200	·450	·700	·950
12	·075	·325	·575	·825	33	·206	·456	·706	·956
13	·081	·331	·581	·831	34	·212	·462	·712	·962
14	·087	·337	·587	·837	35	·219	·469	·719	·969
15	·094	·344	·594	·844	36	·225	·475	·725	·975
16	·100	·350	·600	·850	37	·231	·481	·731	·981
17	·106	·356	·606	·856	38	·237	·487	·737	·987
18	·112	·362	·612	·862	39	·244	·494	·744	·994
19	.119	·369	·619	·869	40	·250	·500	·750	1·000
20	·125	·375	·625	·875					

PARISH OF LOGIE COLDSTONE,

IN THE

COUNTY OF ABERDEEN.

No. on Plan.	Area in Acres.	Remarks.	No. on Plan.	Area in Acres.	Remarks.
1	20·283	Rough pasture and arable.	29	8·976	Arable and rough pasture.
2	7·892	Arable.	30	8·410	Arable, &c.
3	9·861	Arable.	31	3·020	Arable, &c.
4	41·726	Heathy pasture, pasture, &c.	32	·695	Houses, garden, and yards.
5	3·853	Arable, &c.	33	76·031	Arable, heathy pasture, &c.
6	7·830	Arable.	34	2·604	Arable.
7	1·716	Houses, yards, garden, and arable.	35	4·550	Heathy pasture, garden, and house.
8	3·973	Arable.	36	1·280	Arable.
9	3·856	Arable, stream, &c.	37	9·199	Arable and rough pasture.
10	·914	Arable.	38	13·026	Heathy pasture.
11	5·795	Arable, stream, &c.	39	15·746	Arable, &c.
12	3·693	Arable.	40	·222	Sheepfold.
13	·655	Arable.	41	495·615	Arable, heathy pasture, &c.
14	4·271	Arable.	42	·537	Houses, gardens, and yard.
15	2·144	Wood.	43	20·661	Arable, rough pasture, &c.
16	4·802	Arable.	44	12·191	Arable.
17	1·586	Houses, yards, garden, road, &c.	45	36·360	Arable.
18	1·795	Wood.	46	29·839	Arable, &c.
19	19·515	Arable, rough pasture, &c.	47	180·158	Heathy pasture.
20	13·177	Rough pasture, &c.	48	533·896	Wood, roads, streams, &c.
21	8·601	Arable, rough pasture, &c.	49	7·110	Arable.
22	4·629	Public road.	50	15·811	Rough pasture, &c.
23	99·156	Arable, heathy pasture, &c.	51	3·125	Arable, rough pasture, &c.
24	9·380	Arable, rough pasture, &c.	52	·770	Arable.
25	3·379	Arable.	53	·241	Houses, gardens, and yards.
26	·735	Houses, garden, and yards.	54	4·842	Arable.
27	9·541	Arable and rough pasture.	55	5·542	Arable, &c.
28	7·272	Arable and rough pasture.	56	·160	Houses and yards.

No. on Plan.	Area in Acres.	Remarks.	No. on Plan.	Area in Acres.	Remarks.
57	2·826	Arable, &c.	103	2·547	Houses, yards, gardens, &c.
58	4810·683	Rough heathy pasture, roads, streams, &c.	104	45·554	Arable.
59	·145	House and garden.	105	17·823	Arable.
60	2·874	Arable, &c.	106	1·251	Houses, yards, garden, &c.
61	1·751	Arable, &c.			
62	139·395	Wood, &c.	107	·728	Arable.
63	6·292	Arable, &c.	108	11·276	Arable.
64	8·933	Arable, &c.	109	16·724	Arable, &c.
65	5·798	Arable, &c.	110	16·522	Arable, &c.
66	·271	Rough pasture.	111	·432	Road.
67	6·570	Arable, &c.	112	6·242	Arable.
68	1·890	Houses, yards, gardens, &c.	113	7·218	Arable.
			114	20·065	Arable, &c.
69	13·105	Arable.	115	17·434	Arable, whins, &c.
70	·593	Road.	116	7·247	Arable.
71	16·752	Arable.	117	11·824	Arable.
72	2·198	Arable, &c.	118	11·264	Wood.
73	1·274	Houses, yards, pond, &c.	119	39·962	Arable, rough pasture, &c.
74	24·370	Arable, &c.	120	33·419	Arable, &c.
75	19·750	Arable, &c.	121	10·702	Arable.
76	14·683	Arable, &c.	122	21·453	Arable.
77	1·384	Houses, yards, gardens, and arable.	123	·640	Road.
			124	13·476	Arable, whins, &c.
78	·213	Arable.	125	13·307	Arable.
79	·255	Arable.	126	15·905	Arable.
80	17·545	Wood.	127	14·110	Arable.
81	9·289	Heathy pasture, &c.	128	3·367	Houses, yards, garden, arable, &c.
82	7·965	Arable, &c.			
83	7·999	Arable, &c.	129	·100	Pond.
84	6·025	Arable, &c.	130	6·617	Arable.
85	11·028	Arable, &c.	131	3·720	Houses, yards, gardens, &c.
86	4·645	Arable.			
87	2·701	Arable.	132	35·706	Arable, &c.
88	9·256	Arable.	133	13·954	Arable.
89	16·378	Rough pasture, whins, arable, &c.	134	5·788	Public road.
			135	15·463	Arable, &c.
90	2·089	Arable, &c.	136	11·337	Arable.
91	13·048	Arable, &c.	137	8·799	Arable.
92	6·100	Public road.	138	11·084	Arable.
93	9·145	Arable, &c.	139	8·124	Arable, &c.
94	14·131	Arable, whins, &c.	140	3·639	Arable.
95	2·516	Arable, &c.	141	18·867	Arable.
96	13·330	Arable, &c.	142	15·068	Arable, &c.
97	7·162	Arable.	143	3·694	Wood.
98	·743	Houses, garden, and yards.	144	6·272	Arable, &c.
			145	9·770	Arable.
99	28·071	Arable, &c.	146	25·742	Arable, heathy pasture, &c.
100	5·456	Arable.			
101	8·026	Arable, &c.	147	1·446	Houses, garden, and yards.
102	30·229	Arable, &c.			

No. on Plan.	Area in Acres.	Remarks.	No. on Plan.	Area in Acres.	Remarks.
148	15·649	Arable, &c.	192	43·488	Arable, &c.
149	12·019	Arable, &c.	193	25·120	Arable.
150	11·417	Arable, &c.	194	27·446	Arable.
151	12·047	Arable, &c.	195	25·038	Arable.
152	·431	Road.	196	24·996	Arable, &c.
153	2·232	Arable.	197	60·809	Arable.
154	1·630	Wood.	198	15·672	Rough pasture, &c.
155	26·858	Arable, &c.	199	·888	Arable, houses, gardens, &c.
156	6·181	Wood.			
157	1·041	Houses, yard, garden, and road.	200	5·771	Arable.
			201	20·865	Arable, &c.
158	16·365	Arable, &c.	202	3·452	Arable, &c.
159	18·474	Arable, &c.	203	·749	Arable, &c.
160	1·315	Houses, yards, gardens, &c.	204	·342	Arable, garden, and ruin.
161	·828	Arable.	205	1·535	Arable.
162	14·265	Arable, &c.	206	14·636	Arable.
163	6·748	Arable.	207	6·033	Arable, &c.
164	7·519	Arable.	208	2·410	Rough pasture and arable.
165	24·913	Arable, &c.			
166	15·054	Arable, &c.	209	14·445	Arable and rough pasture.
167	8·945	Wood.			
168	1·053	Houses, yards, garden, &c.	210	38·785	Rough pasture, &c.
			211	8·878	Arable.
169	150·992	Arable, rough pasture, &c.	212	12·548	Arable.
			213	10·253	Arable.
170	11·286	Arable.	214	13·382	Arable.
171	12·736	Arable, &c.	215	1·393	Rough pasture.
172	1·327	Houses, yards, garden, &c.	216	·634	Houses, yards, and arable.
173	13·921	Arable, &c.	217	4·403	Arable.
174	13·274	Arable, &c.	218	3·201	Arable.
175	8·414	Arable.	219	5·333	Arable, &c.
176	7·245	Arable.	220	14·579	Arable, &c.
177	6·850	Arable.	221	·203	Garden.
178	2·661	Occupation road.	222	11·834	Arable, &c.
179	7·115	Arable.	223	12·536	Arable, &c.
180	6·965	Arable.	224	·996	Houses, yards, road, &c.
181	7·530	Arable.			
182	1·416	Arable, &c.	225	2·472	Arable.
183	3·690	Arable, &c.	226	·123	Garden.
184	1·253	Houses, yards, garden, &c.	227	14·652	Arable, &c.
			228	1·059	Accommodation road.
185	8·565	Arable.	229	·260	House, garden, and arable.
186	4·035	Rough pasture, &c.			
187	4·888	Arable.	230	7·463	Rough pasture, &c.
188	10·634	Arable.	231	21·891	Arable and rough pasture.
189	3·053	Rough pasture, garden, &c.	232	22·423	Rough pasture, &c.
190	1·994	Houses, yards, garden, and road.	233	11·269	Arable.
			234	2·863	Houses, yards, garden, road, &c.
191	24·985	Wood.			

No. on Plan.	Area in Acres.	Remarks.
235	12·382	Arable, &c.
236	14·543	Arable, &c.
237	14·263	Arable, &c.
238	7·416	Arable.
239	1·239	Houses, yards, garden, &c.
240	17·914	Arable.
241	18·367	Arable.
242	10·353	Arable.
243	·822	Arable.
244	3·500	Rough pasture, &c.
245	29·919	Arable, rough pasture, &c.
246	·560	Houses and yards.
247	·214	Garden and house.
248	1·647	Public road.
249	10·273	Arable.
250	14·766	Arable, &c.
251	13·402	Arable, &c.
252	·217	House and gardens.
253	47·736	Wood.
254	12·124	Arable, &c.
255	·390	House, garden, and arable.
256	17·250	Arable.
257	·313	House, arable, garden, &c.
258	·353	Houses, arable, garden, &c.
259	1·877	Arable.
260	6·039	Arable, &c.
261	5·994	Arable, &c.
262	7·828	Arable, &c.
263	6·321	Arable, &c.
264	5·042	Arable, &c.
265	15·048	Arable.
266	3·077	Houses, yards, garden, grass, and wood.
267	·457	Graveyard.
268	1·276	Arable.
269	1·223	Arable.
270	2·457	Arable, &c.
271	3·948	Arable.
272	5·663	Wood.
273	7·537	Arable.
274	7·349	Arable.
275	5·953	Arable, &c.
276	11·927	Arable, &c.
277	8·306	Arable, &c.
278	·704	Houses, yard, arable, and wood.
279	22·740	Wood.
280	1·253	Houses, yards, gardens, &c.
281	6·569	Arable, &c.
282	6·556	Arable, &c.
283	14·773	Arable, &c.
284	·289	Houses, garden, and yard.
285	4·162	Arable, &c.
286	9·222	Arable, &c.
287	18·012	Arable, &c.
288	1·001	Houses, yards, garden, and arable.
289	18·791	Arable, &c.
290	19·968	Wood.
291	·564	Public road.
292	28·373	Wood, &c.
293	·601	Occupation road.
294	2·232	Wood.
295	5·432	Arable.
296	1·713	Houses, yards, gardens, and rough pasture.
297	6·404	Arable.
298	5·698	Arable.
299	5·859	Arable.
300	1·279	Public road.
301	·964	Wood.
302	6·665	Arable.
303	29·513	Wood.
304	3·664	Arable.
305	·640	Houses, garden, and yards.
306	5·021	Arable.
307	9·263	Arable.
308	7·545	Arable.
309	6·118	Arable.
310	8·715	Wood.
311	10·571	Wood.
312	·180	Houses and garden.
313	13·727	Arable, &c.
314	2·522	Arable.
315	·318	Houses and yard.
316	6·236	Arable, &c.
317	9·353	Public road.
318	34·043	Wood, &c.
319	24·569	Wood, &c.
320	·310	Houses, gardens, and yards.
321	4·471	Arable, &c.
322	·866	Arable.
323	·839	Arable.
324	2·129	Arable.

No. on Plan.	Area in Acres.	Remarks.
325	1·948	Arable.
326	·478	Houses, garden, and yards.
327	2·039	Arable.
328	1·929	Arable.
329	2·009	Arable.
330	2·060	Arable.
331	3·580	Arable.
332	3·716	Arable.
333	3·422	Arable.
334	·403	Houses, yards, garden, &c.
335	3·529	Arable.
336	3·914	Arable, &c.
337	·311	House, garden, and yard.
338	2·150	Arable.
339	1·143	Rough pasture, &c.
340	1·399	Arable.
341	·747	Rough pasture, &c.
342	·163	House, garden, and yard.
343	8·275	Arable, &c.
344	5·374	Arable.
345	7·308	Arable.
346	6·353	Arable.
347	5·005	Arable.
348	3·095	Arable.
349	1·029	Houses, gardens, and yards.
350	5·621	Arable.
351	3·996	Arable, &c.
352	12·533	Rough heathy pasture, &c.
353	10·845	Rough pasture.
354	10·818	Arable, &c.
355	5·529	Arable, &c.
356	13·871	Arable, &c.
357	6·976	Arable.
358	6·007	Arable.
359	7·875	Arable.
360	·344	Houses, garden, and yards.
361	8·058	Arable.
362	6·688	Arable.
363	8·358	Arable.
364	2·222	Wood.
365	7·046	Arable, &c.
366	8·687	Arable.
367	·493	Houses, garden, and yards.
368	1·114	Arable, &c.
369	·356	Pond.
370	6·418	Arable, stream, &c.
371	1·114	Occupation road.
372	·175	Houses, garden, and yard.
373	4·940	Arable.
374	6·711	Arable.
375	8·425	Arable.
376	8·255	Arable.
377	·187	Houses, garden, and yard.
378	6·485	Arable.
379	7·528	Arable.
380	·230	Houses and yards.
381	7·365	Arable.
382	7·276	Arable.
383	5·666	Arable.
384	4·792	Arable.
385	·957	Houses, yard, garden, and wood.
386	7·229	Arable, &c.
387	·121	House and garden.
388	·571	House, garden, and yards.
389	16·135	Arable.
390	13·570	Arable.
391	2·297	Occupation road.
392	14·805	Arable, &c.
393	·200	Houses and yards.
394	10·162	Arable, &c.
395	·100	Houses and garden.
396	·806	Wood.
397	3·941	Arable, &c.
398	·296	Houses, garden, and yard.
399	5·455	Wood.
400	106·000	Wood.
401	3·246	Public road.
402	9·719	Arable, &c.
403	·314	Houses, garden, and yard.
404	3·588	Arable, &c.
405	13·868	Arable, &c.
406	8·285	Arable.
407	5·917	Arable.
408	·110	Wood.
409	9·871	Arable.
410	13·857	Arable, &c.
411	8·613	Arable.
412	7·755	Arable.
413	7·232	Arable.
414	13·934	Arable, &c.

No. on Plan.	Area in Acres.	Remarks.
415	11·465	Arable, &c.
416	1·878	Houses, yards, garden, &c.
417	·512	Arable.
418	·802	Rough pasture.
419	·420	Wood.
420	·297	Wood.
421	·794	Rough pasture.
422	·948	Houses, arable, garden, and wood.
423	9·384	Wood.
424	16·269	Arable.
425	17·009	Arable, &c.
426	3·106	Rough pasture.
427	13·879	Arable.
428	12·399	Arable.
429	16·617	Arable, &c.
430	6·253	Wood.
431	13·992	Arable, &c.
432	·491	Houses, garden, and yard.
433	11·037	Arable.
434	11·198	Arable.
435	7·700	Arable.
436	1·746	Wood.
437	3·186	Arable, &c.
438	·749	Houses, garden, and yards.
439	10·204	Arable, &c.
440	9·948	Arable, &c.
441	1·238	Arable, &c.
442	1·077	Houses, gardens, and yards.
443	42·890	Arable, rough pasture, &c.
444	·860	Houses, yards, gardens, &c.
445	·512	Arable.
446	3·633	Arable, &c.
447	·179	House, garden, and yard.
448	6·299	Arable, &c.
449	4·493	Arable and rough pasture.
450	·514	Houses, gardens, and yards.
451	2·945	Arable.
452	4·420	Arable, &c.
453	2·146	Arable.
454	1·892	Arable, &c.
455	·461	Houses, gardens, and yards.
456	·260	Church and yard.
457	1·410	Houses, yards, garden, &c.
458	1·760	Arable.
459	·424	House, garden, yard, and road.
460	2·423	Arable.
461	4·208	Arable, &c.
462	2·495	Arable, &c.
463	·246	Houses, garden, and yards.
464	2·623	Arable, &c.
465	·183	Houses, gardens, and yards.
466	5·605	Wood.
467	13·390	Arable, &c.
468	43·090	Wood, &c.
469	25·750	Wood.
470	21·070	Wood.
471	9·037	Public road.
472	17·494	Arable, &c.
473	4·235	Wood, &c.
474	3·147	Rough pasture, &c.
475	24·804	Wood.
476	1·170	Strip of wood.
477	20·228	Arable.
478	2·695	Rough pasture.
479	5·193	Ornamentalpasture,&c.
480	·390	Houses, garden, and yards.
481	104·151	Wood, roads, streams, &c.
481a	·521	Pond and stream.
482	·404	House, garden, and yard.
483	8·401	Ornamental pasture.
484	1·191	Garden.
485	2·995	Wood.
486	1·781	Houses, yards, and road.
487	·587	Nursery.
488	2·025	Strip of wood.
489	9·633	Arable.
490	1·428	Strip of wood and road.
491	11·026	Arable.
492	·684	Strip of wood.
493	8·489	Arable.
494	8·196	Arable.
495	17·657	Arable, &c.
496	2·595	Arable.
497	7·883	Heathy pasture.

No. on Plan.	Area in Acres.	Remarks.	No. on Plan.	Area in Acres.	Remarks.
498	·565	Arable.	547	27·692	Arable, &c.
499	7·261	Arable, &c.	548	1·259	Houses, yards, gardens, &c.
500	·556	Houses, garden, and yards.	549	2·844	Arable.
501	6·229	Arable.	550	·860	Whins, &c.
502	5·840	Arable.	551	·557	Houses, garden, and yards.
503	·599	Rough pasture and road.	552	1·747	Arable, &c.
504	17·131	Wood.	553	·375	Houses, yards, garden, &c.
505	1·237	Arablo, &c.	554	·760	Arable.
506	16·734	Wood, &c.	555	106·061	Wood, &c.
507	2·466	Arable.	556	·283	House, garden, &c.
508	6·513	Arable.	557	7·938	Heathy pasture, trees, &c.
509	3·371	Wood.	558	20·637	Arable, &c.
510	7·609	Arable.	559	5·979	Heathy pasture, &c.
511	9·719	Arable.	560	·637	Houses, yards, & road.
512	1·249	Arable.	561	·169	Garden.
513	2·245	Occupation road.	562	7·423	Arable.
514	6·100	Arable.	563	9·407	Arable.
515	6·692	Arable.	564	·087	House, garden, &c.
516	·773	Arable.	565	14·107	Arable, &c.
517	3·518	Arable.	566	10·835	Arable.
518	·313	Road.	567	11·082	Arable.
519	15·819	Wood.	568	3·325	Wood.
520	1·964	Arable.	569	5·650	Wood.
521	15·175	Arable, &c.	570	·176	Houses,garden,&yards.
522	·216	Road.	571	4·129	Arable, &c.
523	5·300	Arable.	572	11·101	Arable, &c.
524	·261	House and garden.	573	13·615	Arable, &c.
525	6·974	Rough pasture, &c.	574	1·035	Houses, garden, and yards.
526	16·315	Arable, &c.	575	36·527	Arable, &c.
527	7·825	Arable.	576	11·653	Arable, &c.
528	10·139	Arable.	577	·278	Houses, garden, and yards.
529	11·629	Arable.	578	8·895	Arable.
530	10·151	Arable, &c.	579	4·955	Arable, &c.
531	10·230	Arable, &c.	580	·205	Houses, garden, and yard.
532	1·180	Road.	581	3·179	Arable.
533	10·403	Arable.	582	4·079	Public road.
534	10·372	Arable.	583	71·018	Wood.
535	·662	Wood.	584	16·886	Arable.
536	·488	Wood.	585	8·377	Arable, &c.
537	2·118	Houses, yards, garden, wood, &c.	586	1·385	Houses, yards, and road.
538	10·235	Arable, &c.	587	7·195	Wood, houses, &c.
539	10·608	Arable.	588	7·923	Ornamental pasture and trees.
540	·887	Wood.	589	10·602	Arable.
541	11·851	Arable.			
542	2·139	Wood.			
543	11·104	Arable.			
544	61·484	Wood.			
545	11·398	Arable.			
546	1·035	Wood.			

No. on Plan.	Area in Acres.	Remarks.
590	·207	Pond (part of).
591	·462	Garden.
592	1·037	Wood, &c.
593	·557	Wood, &c.
594	7·016	Arable, &c.
595	8·606	Arable.
596	18·472	Arable.
597	13·499	Arable.
598	2·120	Heathy pasture and arable.
599	3·516	Arable.
600	2·111	Arable.
601	2·053	Arable.
602	2·335	Arable, &c.
603	·820	Houses, yards, garden, and road.
604	2·322	Public road.
605	1·507	Arable.
606	1·963	Arable.
607	1·289	Arable.
608	1·113	Arable, &c.
609	1·852	Arable, &c.
610	51·571	Wood.
611	12·970	Arable.
612	14·245	Arable and heathy pasture.
613	3·702	Arable.
614	3·640	Arable.
615	81·699	Arable, heathy pasture, &c.
616	71·000	Wood, &c.
617	2·241	Public road.
618	·570	Public road.
619	28·260	Wood.
620	4·623	Wood, &c.
621	8·112	Arable.
622	4·602	Arable.
623	33·528	Arable, heathy pasture, &c.
624	·726	Houses, garden, and yards.
625	5·402	Arable.
626	9·191	Arable, rough pasture, &c.
627	·937	Arable.
628	29·160	Heathy and rough pasture, &c.
629	15·628	Moss, marsh, &c.
630	5·985	Marsh.
631	77·363	Wood, &c.
632	5·490	Marsh, &c.
633	1·522	Arable, &c.
634	2·842	Marsh, &c.
635	1·302	Houses, yards, gardens, &c.
636	6·776	Arable, &c.
637	·271	Houses, garden, & yard.
638	10·848	Arable, &c.
639	1·090	Houses, yards, garden, and road.
640	43·456	Arable, rough pasture, &c.
641	24·838	Arable, &c.
642	9·419	Arable, &c.
643	7·143	Arable, &c.
644	7·422	Arable.
645	3·892	Arable, &c.
646	2·901	Wood.
647	6·725	Arable, &c.
648	4·748	Arable.
649	4·722	Arable.
650	4·652	Arable, house, garden, &c.
651	·290	Graveyard.
652	5·416	Arable.
653	·867	Wood, rough pasture, &c.
654	·935	Houses, gardens, and yards.
655	7·148	Arable, &c.
656	6·034	Arable.
657	5·230	Arable, &c.
658	6·148	Arable, &c.
659	14·087	Arable.
660	4·493	Arable.
661	2·490	Wood, &c.
662	17·028	Arable.
663	14·213	Arable.
664	9·023	Arable, &c.
665	9·594	Arable, &c.
666	16·312	Arable, &c.
667	19·867	Arable.
668	12·504	Arable.
669	12·618	Arable.
670	1·817	Houses, yards, gardens, &c.
671	15·772	Arable.
672	8·954	Arable.
673	8·987	Arable, &c.
674	17·522	Arable.
675	·705	Houses, garden, & yards.
676	1·037	Rough pasture, &c.
677	13·807	Arable.
678	3·934	Arable.

No on. Plan.	Area in Acres.	Remarks.
679	1·250	Arable.
680	2·606	Arable.
681	5·015	Arable, &c.
682	·951	Pond and stream.
683	5·084	Arable.
684	2·291	Houses, yards, gardens, road, &c.
685	11·737	Arable, &c.
686	13·462	Arable, &c.
687	29·667	Arable, &c.
688	8·492	Arable, &c.
689	8·845	Arable, &c.
690	8·702	Arable, &c.
691	·247	Houses, garden, and yard.
692	23·444	Rough pasture, &c.
693	·168	Houses, garden, and yard.
694	2·263	Arable, houses, and garden.
695	2·591	Arable, houses, and garden.
696	3·509	Arable.
697	2·986	Arable, &c.
698	3·109	Arable, houses, garden, &c.
699	2·092	Arable, &c.
700	1·658	Arable, &c.
701	·702	Arable.
702	1·189	Arable, &c.
703	·484	Houses and gardens.
704	·438	Houses, yard, and road.
705	1·181	Arable, house, and garden.
706	1·086	Arable, house, and garden.
707	·227	Houses, garden, and yards.
708	4·500	Arable.
708a	3·436	Public road.
709	·252	Houses, garden, and yard.
710	3·036	Arable.
711	2·465	Arable.
712	2·751	Arable.
713	1·530	Arable.
714	3·282	Arable.
715	6·522	Arable, houses, and garden.
716	12·964	Arable.
717	11·152	Arable.
718	2·619	Houses, yards, garden, road, &c.
719	9·475	Arable.
720	·138	Houses and garden.
721	·995	Arable.
722	·982	Arable.
723	·521	Arable.
724	·628	Arable.
725	·691	Arable.
726	5·243	Arable, &c.
727	19·837	Heathy pasture, &c.
728	9·588	Public road.
729	10·033	Arable.
730	9·778	Arable.
731	13·183	Arable.
732	22·021	Arable.
733	48·310	Arable, moss, &c.
734	19·375	Arable, &c.
735	19·548	Arable, &c.
736	2·150	Houses, yards, garden, and road.
737	18·526	Arable.
738	19·038	Arable.
739	18·873	Arable.
740	15·114	Arable.
741	15·297	Arable, &c.
742	·278	Garden.
743	1·437	Arable.
744	1·461	Houses, yards, and road.
745	13·245	Arable.
746	3·228	Arable.
747	13·539	Arable.
748	2·763	Arable, &c.
749	8·002	Arable, &c.
750	9·064	Arable.
751	17·296	Arable.
752	1·237	Arable, houses, garden, &c.
753	10·784	Arable, &c.
754	10·375	Whins, heathy pasture, &c.
755	10·809	Arable, &c.
756	8·505	Arable, &c.
757	10·578	Arable.
758	8·604	Arable, &c.
759	·961	Arable.
760	8·624	Arable.
761	10·262	Arable.
762	·846	Arable.
763	2·145	Arable, heathy pasture, &c.

No. on Plan.	Area in Acres.	Remarks.	No. on Plan.	Area in Acres.	Remarks.
764	·256	Houses and garden.	777	21·870	Arable, &c.
765	2·336	Arable.	778	8·736	Arable, &c.
766	6·068	Arable.	779	12·341	Arable, &c.
767	12·292	Arable.	780	2·211	Arable.
768	2·346	Houses, yards, gardens, arable, &c.	781	2·355	Arable, house, and garden.
769	4·042	Arable.	782	2·104	Arable, house, and garden.
770	8·198	Arable.			
771	2·107	Arable.	783	424·209	Roads, heathy pasture, streams, &c.
772	5·700	Heathy pasture.			
773	21·735	Loch Davan (part of).	784	5·445	Whins, heathy pasture, &c.
774	5·856	Wood.	785	1·266	Arable.
775	25·866	Arable, &c.			
776	·925	Houses, garden, yards, &c.		13624·178	

RECAPITULATION.

13536·429	Land.
63·879	Public roads.
23·870	Water.
13624·178	Total area of the Parish of Logie Coldstone, in the County of Aberdeen.

NOTE.—For the detached portions of the Parish of Tarland and Migvie, see the Book of Reference for that Parish.

INDEX TO PLACES

IN THE

PARISH OF LOGIE COLDSTONE.

COUNTY OF ABERDEEN.

Name of Place.	No. of Sheet.		Descriptive Remarks.
	6-inch scale.	25·344-inch scale.	
Allalogie	LXXXI.	6	A crofter's residence.
Bogston	LXIX.	8	A farmsteading.
Badnagoach	,,	,,	A farmsteading.
Boltinstone (P.H.)	LXX.	1	A farmsteading, &c.
Blackmill	,,	11	A farmsteading.
Bog	,,	12	A farmsteading.
Balgrennie	,,	13	A farmsteading.
Boganrearie	,,	14	A farmsteading.
Broadford	,,	,,	A farmsteading.
Brankholm Cottage	,,	15	
Barehillock	,,	,,	A farmsteading.
Burnside	,,	,,	A cottage house.
Broombrae	,,	,,	A farmsteading.
Brankholm	,,	,,	A farmsteading.
Blelack House	LXXXI.	2	A mansion.
Braehead	,,	3	A farmsteading.
Broomhill	,,	6	A farmsteading.
Black Moss	,,	7, 11	
Bellastrade	,,	7	A farmsteading.
Cairnmore	LXX.	10	A group of dwelling houses.
Coldstone	,,	14	A farmsteading.
Cairnmore	,,	,,	A farmsteading.
Collurdon	,,	,,	A farmsteading.
Crossroads	,,	,,	Two dwelling houses.
Clayfold	,,	15	A cottage house.
Corblelack	LXXXI.	3	A farmsteading.
Croft of Burnside	,,	,,	A crofter's residence.
Deskryshiel	LXX.	1	A dwelling house.
Davoch	,,	11	A farmsteading.
Davan	LXXXI.	6	A farmsteading.
Easter Davoch	LXX.	11	A farmsteading.
Easter Corblelack	LXXXI.	3	A farmsteading.
Ellenburn	,,	6	A cottage house.
Fernyhowe	,,	3	Two farmsteadings.
Groddie	LXX.	13	A farmsteading.
Greystone	LXXXI.	3	A farmsteading.
Galton	,,	6	A farmsteading.
Goukstone	,,	11	A crofter's residence.
Hillfoot	LXX.	8	A crofter's residence.
Hardgate	,,	10	A dwelling house and smithy.

Name of Place.	No. of Sheet.		Descriptive Remarks.
	6-inch scale.	25·344-inch scale.	
Haughton - - -	LXX.	15	A crofter's residence.
Haugh of Ruthven - -	LXXXI.	7	A cottage house.
Heughhead - - -	„	10	A farmsteading.
Knocksoul - - -	LXX.	9	A farmsteading.
Kinaldie - - -	„	14	A farmsteading.
Kirkton - - -	LXXXI.	6	A crofter's residence.
Longfold - - -	LXX.	12	A farmsteading.
Loanhead - - -	„	14	A farmsteading.
Logiemar House - -	LXXXI.	3	A mansion.
Leys - - - -	„	7	A farmsteading.
Loch Davan - - -	„	10	
Melgum - - -	LXX.	12	A farmsteading.
Manse - - -	„	14	
Mill of Corrachree (corn) -	„	15	
Millhead - - -	„	16	A farmsteading.
Mill of Newton (corn & barley)	LXXXI.	2	
Mosston - - -	„	„	A farmsteading.
Mains of Logie - -	„	6	A farmsteading.
Moss-side - - -	„	7	A dwelling house.
Mill of Logie (corn and barley)	„	„	
Milton of Logie - -	„	„	A farmsteading.
North Birkhill - -	LXX.	5	A farmsteading.
Newtown - - -	„	12	A farmsteading.
North Hillside - -	„	15	A farmsteading.
Newseal - - -	„	„	A crofter's residence.
New House - - -	„	16	A cottage.
Nether Tomachar - -	LXXXI.	2	A crofter's residence.
Newton - - -	„	„	A farmsteading.
Newkirk - - - -	„	„	A dwelling house.
Neuk - - -	„	7	A farmsteading.
Nether Ruthven - -	„	„	A farmsteading.
Newbigging - - -	„	„	A farmsteading.
Old Groddie - - -	„	1	Three dwelling houses.
Ordie - - -	„	7	A collection of dwelling houses.
Ordie Moss - - -	„	11	
Pantilands - - -	LXX.	1	A cottage house.
Pittellachie - - -	„	9	A farmsteading.
Pittentaggart - -	„	10	A farmsteading.
Pitline - - - -	„	14	A farmsteading.
Parks - - -	„	„	A farmsteading.
Parkneuk - - -	LXXXI.	3	A dwelling house.
Roadside - - -	„	7	A crofter's residence.
South Birkhill - - -	LXX.	9	A crofter's residence.
Spawell - - -	„	15	A crofter's residence.
St. Margaret's - - -	„	16	A farmsteading.
St. Johnswell - -	LXXXI.	3	A farmsteading.
Thornymuick - - -	LXIX.	8	A cottage residence.
Tulloch - - -	LXX.	11	A farmsteading.
Tomachar - - -	LXXXI.	2	A crofter's residence.
Tomullachie - -	„	„	A crofter's residence.

Name of Place.	No. of Sheet.		Descriptive Remarks.
	6-inch scale.	25·344-inch scale.	
Upper Broadford - -	LXX.	14	A farmsteading.
Upper Ruthven - - -	LXXXI.	7	A farmsteading.
Waterairn - - -	LXX.	11	Two farmsteadings.
Winds'ee - - -	,,	12	A farmsteading.
Wester Loanhead - -	,,	14	Three dwelling houses.
Woodside - - -	,,	,,	A farmsteading.
Woodend - - -	,,	15	A crofter's residence.
Whitehill - - -	,,	,,	Three crofter's residences.
Waulkmill - - -	,,	16	A farmsteading.
Wester Tomachar - -	LXXXI.	2	A dwelling house.
Woodside - - -	,,	3	A dwelling house.
Woodside of Leys - -	,,	,,	A farmsteading.
Wester Braehead - -	,,	,,	A farmsteading.

LONDON:
Printed by George E. Eyre and William Spottiswoode,
Printers to the Queen's most Excellent Majesty.
For Her Majesty's Stationery Office.

5

ORDNANCE SURVEY OF SCOTLAND.

BOOK OF REFERENCE TO THE PLAN

OF THE

PARISH OF LOGIE EASTER
(PART OF),

IN THE

COUNTY OF ROSS,

CONTAINING 8725·293 ACRES.

MAJOR-GENERAL SIR HENRY JAMES, R.E., F.R.S., F.G.S., &c.,
DIRECTOR-GENERAL OF THE ORDNANCE SURVEY.

LONDON:
PRINTED BY GEORGE E. EYRE AND WILLIAM SPOTTISWOODE,
PRINTERS TO THE QUEEN'S MOST EXCELLENT MAJESTY.
FOR HER MAJESTY'S STATIONERY OFFICE

1874.

Price One Shilling and Sixpence.

[7142.—50—8/74.]

C

E

EXPLANATORY REMARKS.

The scale of the Parish Plans is the 1-2500th of the actual length on the ground, and is equal to 25·344 inches to a mile, or 3·157 chains to an inch, which is very approximately equal to one square inch to one acre, the square of 1·0018 inch being equal to one acre.

The length of each sheet is $1\frac{1}{2}$ miles, and the width 1 mile, the area of each sheet is therefore 960 acres.

Each enclosure has a reference number to the area which is given in this Book.

The Braces (f) on the plans are to indicate that the spaces so braced are included under the same reference number.

The Altitudes in feet above the Mean Level of the Sea are written thus—31·4.

The Scale of the Plans of the County is 6 inches to a mile, and each sheet contains the same area as 16 sheets of the Parish Plans. There is therefore a double reference number to each sheet, as VI. 9., the Roman Numerals referring to the County Plans, the Arabic Figures to the Parish Plans.

The dimensions of the sheets on the Six-inch scale being four miles by six miles, the area is twenty-four square miles, equal to 15,360 acres.

The following are the characters employed on the Ordnance Plans on the Scales of 1–2500, and 6 inches to a mile :—

County Names	C	Hundreds or Wards	W
Parishes	P	Townships	T
Extra Parochial	E	Division of Townships	T

Antiquities ..... ROMAN / Druidical or Saxon / Norman or Subsequent

The descriptions of the boundaries are shown by the following initials :—

Centre of Stream	*C.S.*	Centre of Fence	*C.F.*
Centre of Road	*C.R.*	Top of Cop	*T.C.*
Side of Stream or Drain	*S.S.* or *S.D.*	Centre of Wall	*C.W.*
Root of Hedge	*R.H.*	Defaced	*Def.*
Face of Wall	*F.W.*	Track of Stream	*T.S.*
Undefined	*Und.*		

Where a change occurs in the boundaries, the symbol [o—o] is used to show the part at which the change takes place.

N.B.—To convert Decimal Fractions of an Acre into Roods and Perches, multiply the decimal first by 4 and then by 40, preserving the same number of decimals in the product.

Examples—

			Acres.				Acres.
			633·357				527·013
			4				4
			1·428				·052
			40				40
A.	R.	P.	17·120	A.	R.	P.	2·080
633	1	17		527	0	2	

TABLE

FOR CONVERTING DECIMAL PARTS OF AN ACRE INTO ROODS AND PERCHES.

Perch.	0 Rood.	1 Rood.	2 Roods.	3 Roods.	Perch.	0 Rood.	1 Rood.	2 Roods.	3 Roods.
0	·000	·250	·500	·750	21	·131	·381	·631	·881
1	·006	·256	·506	·756	22	.137	·387	·637	·887
2	·012	·262	·512	·762	23	·144	·394	·644	·894
3	·019	·269	·519	·769	24	·150	·400	·650	·900
4	·025	·275	·525	·775	25	·156	·406	·656	·906
5	·031	·281	·531	·781	26	·162	·412	·662	·912
6	·037	·287	·537	·787	27	·169	·419	·669	·919
7	·044	·294	·544	·794	28	·175	·425	·675	·925
8	·050	·300	·550	·800	29	·181	·431	·681	·931
9	·056	·306	·556	·806	30	·187	·437	·687	·937
10	·062	·312	·562	·812	31	·194	·444	·694	·944
11	·069	·319	·569	·819	32	·200	·450	·700	·950
12	·075	·325	·575	·825	33	·209	·456	·706	·956
13	·081	·331	·581	·831	34	·212	·462	·712	·962
14	·087	·337	·587	·837	35	·216	·469	·719	·969
15	·094	·344	·594	·844	36	·225	·475	·725	·975
16	·100	·350	·600	·850	37	·231	·481	·731	·981
17	·106	·356	·606	·856	38	·237	·487	·737	·987
18	·112	·362	·612	·862	39	·244	·494	·744	·994
19	·119	·369	·619	·869	40	·250	·500	·750	1·000
20	·125	·375	·625	·875					

PARISH OF LOGIE EASTER

(PART OF),

IN THE

COUNTY OF ROSS.

No. on Plan.	Area in Acres.	Remarks.	No. on Plan.	Area in Acres.	Remarks.
1	1972·756	Rough heathy pasture, &c.	33	·806	Houses and yards.
2	·123	Pasture.	34	3·690	Rough heathy pasture, trees, &c.
3	4·197	Arable, &c.	35	·705	Arable.
4	1·061	Pasture.	36	·976	Rough heathy pasture and trees.
5	1·550	Heathy pasture.			
6	4·796	Heathy pasture.	37	·237	Wood.
7	2·178	Arable.	38	91·182	Rough heathy pasture, trees, &c.
8	·511	Pasture.			
9	12·670	Heathy pasture, &c.	39	105·930	Rough heathy pasture and trees.
10	3·531	Pasture.			
11	·790	Heathy pasture.	40	5·792	Wood.
12	·393	Pasture.	41	4·437	Wood.
13	3·738	Arable.	42	1·432	Arable.
14	8·551	Arable, &c.	43	·219	Wood.
15	·255	Houses, yard, &c.	44	2·111	Arable.
16	·063	Stackyard.	45	·639	Arable.
17	670·449	Rough heathy pasture, &c.	46	·964	Brushwood, &c.
			47	·578	Waste and trees.
18	5·215	Lochan a Chlaidheimh.	48	1·649	Arable, &c.
19	12·399	Rough heathy pasture.	49	24·636	Wood.
20	85·523	Heathy pasture and wood.	50	·557	Arable, &c.
			51	·464	Arable.
21	1·025	Heathy pasture.	52	·995	Wood and rough pasture.
22	·626	Heathy pasture and trees.	53	·450	Houses, garden, and yard.
23	3·816	Rough heathy pasture and trees.	54	3·204	Arable.
24	2·791	Rough heathy pasture, trees, &c.	55	·166	Wood.
			56	·333	Arable.
25	·666	Rough heathy pasture.	57	·827	Arable.
26	·169	Houses, garden, &c.	58	1·697	Arable, house, garden, &c.
27	2·801	Arable.			
28	·186	Arable.	59	8·912	Wood.
29	14·453	Rough heathy pasture and trees.	60	47·581	Arable and wood.
			61	·141	Wood.
30	·756	Arable aud garden.	62	2·649	Arable, &c.
31	1·572	Arable.	63	27·017	Arable and trees.
32	4·056	Arable.	64	6·001	Wood.

No. on Plan.	Area in Acres.	Remarks.	No. on Plan.	Area in Acres.	Remarks.
65	·052	Road.	114	1·141	Wood, &c.
66	·121	Wood.	115	9·469	Arable.
67	26·496	Arable, &c.	116	5·816	Wood, &c.
68	·380	Wood.	117	·430	Houses, gardens, &c.
69	33·866	Wood.	118	·172	Houses, garden, &c.
70	2·175	Road.	119	1·354	Arable.
71	1·604	Road.	120	1·451	Arable.
72	1·012	Houses, garden, &c.	121	3·161	Arable.
73	2·102	Garden.	122	3·722	Arable, &c.
74	15·478	Arable.	123	·421	Houses, gardens, waste, &c.
75	4·675	Arable, &c.			
76	29·012	Wood, &c.	124	19·502	Wood.
77	10·377	Wood.	125	1·099	Road.
78	1·275	Road.	126	5·933	Rough pasture, whins, and trees.
79	29·828	Arable.			
79a	·730	Stackyard.	127	7·532	Rough pasture, whins, and trees.
80	·630	Road.			
81	24·037	Arable.	128	·279	Houses, gardens, &c.
82	·433	Wood.	129	1·335	Wood.
83	1·029	Houses, garden, trees, &c.	130	25·736	Arable.
			131	5·293	Rough heathy pasture and whins.
84	·357	Stackyard.			
85	·368	Road.	132	1·961	Arable, &c.
86	1·190	Arable.	133	1·530	Wood.
87	1·385	Arable.	134	1·717	Wood.
88	·238	Pasture.	135	31·839	Arable.
89	4·808	Wood, &c.	136	·785	Shingle.
90	3·410	Wood, &c.	137	·128	Rough pasture.
91	4·665	Wood.	138	5·084	Pasture.
92	19·286	Arable.	139	6·053	Rough pasture.
93	·430	Wood.	140	·072	Rough pasture.
94	22·035	Arable.	141	·123	Rough pasture.
95	·357	Wood.	142	·268	Arable.
96	12·022	Wood.	143	1·630	Arable, &c.
97	11·615	Arable.	144	·137	Pasture.
98	9·148	Wood.	145	1·591	Arable.
99	3·096	Road.	146	·618	Arable.
100	·322	Wood.	147	1·555	Arable and rough pasture.
101	18·099	Arable.			
102	·286	Wood.	148	·453	Arable.
103	20·739	Arable.	149	·303	Arable.
104	·141	Pond.	150	2·101	Arable and rough heathy pasture.
105	18·761	Arable.			
106	3·030	Wood.	151	·134	Garden.
107	16·763	Arable.	152	1·134	Arable.
108	1·510	Ornamental ground.	153	·311	Rough heathy pasture.
109	1·599	Houses and ornamental ground.	154	4·161	Arable.
			155	7·309	Rough pasture and trees.
110	1·724	Orchard.			
111	2·462	Arable.	156	4·115	Arable and rough pasture.
112	1·502	Wood.			
113	14·636	Arable.	157	2·002	Arable and rough pasture.

No. on Plan.	Area in Acres.	Remarks.
158	251·440	Wood.
159	16·153	Wood.
160	11·931	Arable.
161	1·640	Garden.
162	·457	Road.
163	13·031	Ornamental ground, houses, &c.
164	·324	Wood.
165	·687	Wood, &c.
166	1·691	Rough pasture.
167	10·712	Arable.
168	·324	Road.
169	2·282	Wood.
170	·227	Mill dam.
171	·817	Wood.
172	3·277	Road.
173	·435	Rough pasture.
174	·876	Pasture.
175	129	Garden.
176	5·002	Rough pasture. &c.
177	1·346	Pasture.
178	·363	Rough pasture.
179	5·628	Arable.
180	32·520	Wood.
181	3·527	Houses, arable, &c.
182	6·728	Arable.
183	·840	Houses, garden, and yards.
184	1·041	Road.
185	·367	Wood.
186	5·756	Arable.
187	9·535	Arable.
188	·756	Wood.
189	6·201	Rough pasture.
190	15·438	Arable.
191	11·708	Arable.
192	9·332	Arable.
193	337·320	Wood.
194	·677	Rough pasture.
195	2·664	Arable.
196	·187	House and garden.
197	·472	Houses, garden, and rough pasture.
198	·221	Wood.
199	2·763	Rough pasture and wood.
200	3·349	Arable and whins.
201	1·454	Arable and whins.
202	3·505	Wood.
203	1·252	Arable.
204	·631	Arable.
205	·660	Arable.
206	·199	Houses and rough pasture.
207	·221	Pasture.
208	4·800	Rough pasture and whins.
209	·983	Arable, &c.
210	·390	Arable.
211	·141	House, garden, rough pasture, &c.
212	1·127	Arable.
213	3·120	Heathy pasture.
214	8·777	Road.
215	3·268	Arable, house, &c.
216	·950	Quarry.
217	·338	Arable.
218	·519	Arable.
219	·320	Arable.
220	3·015	Arable.
221	1·383	Heathy pasture and whins.
222	·865	Arable and house.
223	·369	Heathy pasture and whins.
224	·317	Arable.
225	2·140	Houses, arable, rough pasture, &c.
226	·249	Houses and garden.
227	·888	Arable.
228	5·862	Arable.
229	3·252	Arable.
230	48·406	Heathy pasture, whins, &c.
231	·105	Pond.
232	·759	Wood.
233	4·223	Arable.
234	2·417	Arable.
235	·827	Rough pasture, &c.
236	·753	Arable.
237	7·638	Arable.
238	7·995	Arable.
239	·365	Heathy pasture and trees.
240	1·963	Houses, arable, &c.
241	1·372	Heathy pasture and trees.
242	34·983	Wood, heathy pasture, and house.
243	1·390	Arable.
244	1·072	Arable, houses, and garden.
245	9·454	Heathy pasture and trees.

No. on Plan.	Area in Acres.	Remarks.	No. on Plan.	Area in Acres.	Remarks.
246	3·809	Arable.	287	17·283	Heathy pasture and trees.
247	·194	Houses and rough pasture.	288	33·108	Wood, house, garden, &c.
248	10·147	Rough heathy pasture and trees.	289	11·417	Wood and arable.
249	509·545	Wood.	290	·351	Arable.
250	2·186	Houses, garden, and arable.	291	6·556	Wood and arable.
251	2·815	Arable and house.	292	·208	House, garden, and yard.
252	·220	Arable.	293	·655	Arable.
253	·550	Arable.	294	·333	House, garden, and arable.
254	·694	Arable.	295	1·835	Arable.
255	·996	Arable.	296	·098	Garden.
256	74·316	Rough heathy pasture, whins, and trees.	297	·299	Arable and houses.
257	·938	Arable.	298	·407	Moss.
258	·148	Arable.	299	1·694	Arable.
259	·148	Houses, garden, &c.	300	4·220	Arable.
260	·127	Houses and waste.	301	1·603	Arable and house.
261	10·675	Arable.	302	1·092	Rough pasture and houses.
262	4·058	Rough pasture and trees.	303	·849	Rough heathy pasture and wood.
263	58·227	Wood.	304	·766	Wood.
264	3·947	Road.	305	·851	Rough heathy pasture.
265	·842	Road.	306	5·322	Arable and rough pasture.
266	·290	Mill dam.	307	1·502	Arable.
267	4·459	Wood.	308	·266	Road.
268	7·083	Arable.	309	5·226	Rough heathy pasture.
269	8·123	Arable.	310	5·109	Arable.
270	1·248	Road.	311	57·625	Wood.
271	·845	Houses, yards, &c.	312	·533	Loch Gorm.
272	·440	Garden and yard.	313	1·442	Arable.
273	16·041	Arable, &c.	314	·561	Arable.
274	·253	Church (in ruins) and graveyard.	315	14·245	Houses, garden, rough heathy pasture, &c.
275	25·623	Arable and house.	316	·078	Mill dam.
276	·953	Rough pasture and whins.	317	·317	Arable.
277	·275	Wood (island).	318	4·547	Arable.
278	5·569	Arable.	319	·729	Houses, garden, and yard.
279	·401	Rough pasture and trees.	320	42·315	Arable.
280	11·705	Arable.	321	·202	Road.
281	3·619	Rough pasture and whins.	322	4·311	Arable.
282	·353	Garden.	323	4·604	Road.
283	·817	House and ornamental ground.	324	2·442	Rough heathy pasture and trees.
284	10·454	Arable.	325	·266	Houses and garden.
285	1·165	Houses and rough pasture.	326	10·413	Wood, &c.
286	·148	Mill dam.	327	·421	Church (in ruins) and yard.

No. on Plan.	Area in Acres.	Remarks.	No. on Plan.	Area in Acres.	Remarks.
328	·107	Yard and trees.	366	1·163	Arable.
329	·672	Houses, garden, and arable.	367	4·422	Arable, &c.
330	2·928	Arable.	368	·322	Houses, gardens, yard, &c.
331	11·255	Heathy pasture & trees.	369	3·700	Arable.
332	3·058	Houses, garden, arable, &c.	370	4·209	Houses, garden, heathy pasture, &c.
333	2·026	Houses and arable.	371	·239	Arable and garden.
334	·785	Arable.	372	·318	Pond.
335	·506	Arable.	373	1·457	Heathy pasture, &c.
336	·758	Arable.	374	7·538	Wood and heathy pasture.
337	18·179	Heathy pasture, trees, &c.	375	·428	Road.
338	·222	Arable.	375a	·069	Wood (island).
339	·229	Pond.	376	·758	Loch.
340	10·670	Heathy pasture and trees.	377	2·958	Black Loch.
			378	1·994	Road.
341	2·233	Wood.	379	8·971	Arable, houses, garden, &c.
342	·377	Pond.			
343	50·502	Wood, &c.	380	1·313	Heathy pasture, moss, &c.
344	2·552	Wood.			
345	10·286	Heathy pasture and trees.	381	1·160	Arable.
			382	1·436	Arable.
346	1·647	Rough pasture, &c.	383	11·893	Arable.
347	1·290	Arable, &c.	384	4·185	Arable, &c.
348	·441	House, rough pasture, &c.	385	1·057	Rough pasture.
			386	·780	Arable.
349	6·146	Rough pasture, houses, garden, arable, &c.	387	·886	Arable.
			388	·227	Houses, garden, &c.
350	·296	Road.	389	1·291	Arable.
351	1·290	Arable.	390	2·919	Arable, &c.
352	·419	Arable, house, and garden.	391	·179	Houses and waste.
			392	·179	Houses, stackyard, &c.
353	3·213	Heathy pasture, trees, &c.	393	1·540	Houses, arable, rough pasture, &c.
354	1·301	Pasture.	394	·299	Houses and rough pasture.
355	·069	Arable.			
356	·768	Loch.	394a	·155	Pond.
357	·178	Rough pasture and house.	395	·544	Pond.
			396	·384	Pond.
358	1·017	Houses, gardens, rough pasture, &c.	397	2·078	Loch Buidhe.
			398	·188	Pond.
359	·140	Garden.	399	187·544	Wood.
360	·195	House, garden, and waste.	400	108·935	Rough pasture and trees.
361	·242	House, gardens, and waste.	401	57·384	Wood.
			402	32·011	Heathy pasture and trees.
362	·103	Houses and garden.			
363	1·885	Arable.	403	10·623	Wood.
364	1·994	Arable.	404	8·804	Houses, garden, arable, &c.
365	·633	Arable, house, rough pasture, &c.	405	1·667	Wood.

No. on Plan.	Area in Acres.	Remarks.	No. on Plan.	Area in Acres.	Remarks.
406	5·833	Road.	447	1·453	Wood.
407	23·589	Arable.	448	1·037	Road.
408	23·109	Arable.	449	17·666	Arable, &c.
409	19·950	Arable.	450	·501	Houses, gardens, waste, &c.
410	3·946	Arable.			
411	·719	Houses, gardens, and waste.	451	·202	House, garden, and waste.
412	·478	Mill dam.	452	23·953	Arable.
413	.414	Yard.	453	·467	House, garden, &c.
414	·935	Houses, yard, &c.	453a	6·852	Road.
415	·687	Arable, &c.	454	9·014	Arable.
416	·374	Garden.	455	2·000	Wood.
417	2·797	Arable, &c.	456	10·764	Arable.
418	11·426	Arable.	457	·420	Rough pasture, &c.
419	·787	Wood, ornamental ground, &c.	458	1·956	Houses, yards, pasture, &c.
420	·516	Road.	459	21·699	Arable.
421	·367	Garden.	460	·411	Gardens and pasture.
422	2·985	Houses, yard, ornamental ground, &c.	461	1·719	Houses and timber yard.
423	9·162	Arable.	462	18·895	Arable.
424	5·636	Arable.	463	39·359	Arable.
425	·918	Church, graveyard, wood, &c.	464	·606	Wood.
			465	2·708	Arable.
426	·239	Curling pond.	466	15·634	Highland Railway (part of).
427	·101	Wood.			
428	3·486	Arable.	467	7·122	Arable.
429	48·085	Arable.	468	23·511	Arable.
430	2·202	Road.	469	·955	Yard.
431	·914	Arable.	470	16·866	Arable.
432	·188	Houses, garden, waste, &c.	471	17·774	Arable.
			472	21·103	Arable.
433	·658	Arable.	473	20·249	Arable.
434	3·136	Arable.	474	·887	Wood.
435	·305	Houses, gardens, waste, &c.	475	·766	Arable.
			476	3·699	Houses, garden, arable, &c.
436	1·089	Arable.			
437	1·969	Wood.	477	1·793	Arable.
438	·695	Wood.	478	3·780	Wood.
439	1·032	Rough pasture	479	12·083	Road.
440	1·382	Wood.	480	·111	Wood.
441	·210	House, gardens, arable, &c.	481	·385	Houses, gardens, waste, &c.
442	·792	Rough heathy pasture.	482	19·694	Arable, &c.
			483	19·097	Arable, &c.
443	4·063	Houses, garden, arable, &c.	484	16·761	Arable.
			485	·128	Houses, garden, &c.
444	3·206	Arable.	486	2·192	Road.
445	·318	Houses, garden, waste, &c.	487	·330	Garden.
			488	·778	Houses, ornamental ground, &c.
446	·331	Houses, gardens, and waste.	489	·804	Houses and yards.

No. on Plan.	Area in Acres.	Remarks.
490	·833	House, waste, &c.
491	21·234	Arable.
492	·859	Road.
493	13·703	Arable.
494	12·296	Arable.
495	26·213	Arable.
496	·125	Wood.
497	18·336	Arable.
498	20·827	Arable.
499	31·591	Arable.
500	13·833	Arable.
501	10·869	Arable.
502	4·465	Wood.
503	21·555	Arable.
504	2·114	Wood.
505	11·819	Arable.
506	10·725	Arable.
507	24·530	Arable.
508	3·087	Wood.
509	·105	Wood.
510	·121	Wood.
511	·168	Wood.
512	13·483	Arable.
513	33·155	Arable and wood.
514	33·538	Arable and wood.
515	18·374	Arable.
516	·157	Wood.
517	33·073	Arable.
518	3·135	Wood.
519	3·306	Arable.
520	18·738	Arable.
521	21·235	Arable.
522	9·575	Arable.
523	·419	Houses, ornamental ground, &c.
524	·323	Garden, &c.
525	·613	Houses and yards.
526	4·207	Road.
527	2·378	Arable, houses, &c.
528	17·047	Arable.
529	22·359	Arable.
530	3·089	Arable.
531	51·027	Arable.
532	·974	Houses and wood.
533	·179	Garden.
534	·686	Wood.
535	·893	Wood.
536	1·320	Arable.
537	·794	Road.
538	·586	Wood.
539	25·733	Arable.
540	·706	Rough pasture.
541	9·741	Arable.
542	1·361	Wood, &c.
543	1·121	Rough pasture.
544	6·232	Wood.
545	2·055	Arable.
546	4·427	Wood, whins, &c.
547	19·406	Arable.
548	7·144	Arable.
549	1·081	Wood, &c.
550	10·197	Arable.
551	14·573	Arable.
552	1·056	Wood.
553	1·042	Rough pasture.
554	1·069	Wood and yard.
555	·527	Wood.
556	22·433	Arable.
557	·586	Wood.
558	·436	Road.
559	8·731	Arable and whins.
560	1·203	Houses, gardens, yards, and rough pasture.
561	7·872	Arable.
562	·706	Wood.
563	·769	Wood.
564	·738	Wood, &c.
565	·699	Arable, rough pasture, &c.
566	1·305	Rough pasture and houses.
567	·608	Houses, gardens, rough pasture, &c.
568	7·783	Wood, &c.
569	1·575	Wood.
570	2·783	Arable.
571	1·439	Houses, garden, yard, &c.
572	1·216	Arable, &c.
573	·379	Woollen mill, arable, &c.
574	3·646	Arable, rough pasture, &c.
575	1·779	Arable, rough pasture, &c.
576	5·746	Arable.
577	4·744	Wood.
578	2·156	Pasture.
579	15·917	Wood.
580	36·314	Wood.
581	·269	Houses, garden, &c.
582	·171	House, garden, &c.
583	1·718	Rough pasture, gravel pit, &c.

No. on Plan.	Area in Acres.	Remarks.
584	71·527	Wood.
585	·320	Wood (island).
586	·150	Pond.
587	6·581	Houses, yards, rough pasture, &c.
588	·186	Garden.
589	2·287	Arable, garden, &c.
590	1·900	Arable.
591	·704	Wood.
592	5·949	Arable.
593	·083	House and garden.
594	·090	Free Church.
595	1·238	Road.
596	16·177	Arable, houses, &c.
597	·291	Arable.
598	·231	Houses, garden, rough pasture, &c.
599	9·381	Arable.
600	77·722	Wood.
601	17·351	Arable.
602	·502	Wood.
603	1·356	Pasture.
604	·456	Wood and pasture.
605	1·276	Garden.
606	·344	Pasture.
607	3·016	House, wood, pasture, &c.
608	·232	Pasture.
609	3·776	Pasture.
610	·462	Pond.
611	1·936	Wood, &c.
612	26·293	Pasture.
613	·373	Wood.
614	5·951	Wood.
615	49·439	Arable.
616	·414	Road.
616a	·420	Rough pasture and trees.
617	·330	Houses, garden, rough pasture, &c.
618	14·234	Arable.
619	1·754	Houses, stackyard, gardens, &c.
620	13·788	Arable.
621	·331	Wood.
622	·170	Wood.
623	·205	Wood.
624	·438	Wood.
625	·233	Wood.
626	·139	Wood.
627	34·123	Arable, wood, &c.
628	1·424	Rough pasture, &c.
629	2·016	Wood.
630	23·067	Arable.
631	1·878	Rough pasture, &c.
632	1·110	Marsh, &c.
633	9·542	Wood.
634	22·587	Arable.
635	24·709	Arable.
636	12·583	Arable.
637	1·605	Road.
638	3·372	Wood, &c.
639	·367	Wood, &c.
640	·378	Houses, garden, yard, &c.
641	16·763	Arable.
642	25·620	Arable.
643	17·960	Arable.
644	1·747	Road.
645	17·817	Arable.
646	20·728	Arable.
647	21·048	Arable.
648	2·467	Wood and rough pasture.
649	5·013	Road.
650	1·666	Arable.
651	1·322	Houses, gardens, rough pasture, &c.
652	6·297	Wood, &c.
653	1·542	Wood.
654	3·570	Mill dam.
655	·710	Garden and pasture.
656	·415	Pasture.
657	5·814	Arable.
658	1·726	Pasture, &c.
659	·576	Pasture and trees.
660	·974	Houses and yards.
661	3·458	Yard and arable.
662	18·923	Arable.
663	·749	Houses, gardens, rough pasture, &c.
664	1·907	Road.
665	23·994	Arable.
666	47·703	Arable.
667	36·232	Arable.
668	46·305	Arable.
669	21·852	Arable.
670	56·617	Arable.
671	9·881	Rough pasture, &c.
672	7·961	Arable, &c.
673	16·734	Arable.
674	35·693	Arable.
675	3·450	Wood.
676	1·531	Wood.

No. on Plan.	Area in Acres.	Remarks.
677	41·645	Arable.
678	23·291	Arable, &c.
679	2·589	Rough pasture, &c.
	8702·719	Area numbered.
	21·312	Balnagown River, unnumbered.
	1·262	Tidal water (The Pot), unnumbered.
	8725·293	

RECAPITULATION.

Area in Acres.	Remarks.
8579·755	Land.
86·937	Roads.
15·634	Railways.
41·705	Water.
1·262	Tidal water.
8725·293	Area of the part of the Parish of Logie Easter, in the County of Ross.

RECAPITULATION FOR THE PARISH.

9852·068	Land.
106·767	Roads.
19·220	Railways.
56·865	Water.
18·118	Tidal water.
479·310	Foreshore.
10532·348	Total area of the Parish of Logie Easter, in the Counties of Ross and Cromarty (Detached, No. 9).

*** The other part of the Parish is in the County of Cromarty (Detached, No. 9), and has a separate book of reference.

INDEX TO PLACES

IN THE

PARISH OF LOGIE EASTER (Part of).

COUNTY OF ROSS.

Name of Place.	No. of Sheet. 6-inch scale.	No. of Sheet. 25·344 in. scale.
Aldie Water -	XLI.	14, 15
Allt Bàn - -	,,	14
Allt nan Clamhan -	,,	10
Allt Riabhach -	,,	14
Allt Trappie -	LIV.	1
Allt Ùisdean -	,,	2
An Caolas -	,,	1, 2
Arabella - -	LV.	5
Arabella Bridge -	,,	2
Bad na Circe -	LIV.	,,
Badnaguin -	,,	,,
Balnagown Bridge	,,	8
Balnagown River -	,,	1, 8, &c.
Balnagown Wood -	,,	8
Bearn a'Chlaidheimh	XLI.	14, 15
Beinn an Lachain -	LIV.	2
Brenachie - -	,,	3
Cairn - -	XLI.	15
Cairn - - -	LIV.	2
Cairns - -	,,	1
Cairns - - -	,,	2
Calrossie - -	XLII.	13
Calrossie Woods -	,,	,,
Campack Burn -	LV.	5
Chapel Hill -	LIV.	4
Church - -	,,	,,
Church (in ruins) -	,,	3
Cist - -	,,	6
Clais an Dùn -	,,	1
Cnoc an Dubh Chathair - -	XLI.	13
Cnoc an Dùn -	LIV.	1
Cnoc an t-Sabhail -	XLI.	13
Cnoc na Croiche -	LIV.	8
Coag - -	,,	1
Dalnaclach - -	,,	2
Durack Burn -	,,	4
	LV.	1
Easterglen -	XLI.	14
Easter Ross -	LIV.	3
Free Church -	,,	8
Free Church Manse	,,	,,
Free Church School	,,	3
Fuaran an Draighinn	,,	1
Glastullich -	LV.	,,
Glen Burn -	LIV.	2
Glen of Scotsburn	XLI.	14
Highland Railway	LV.	1
Lamington Park -	LIV.	3
Lamington -	,,	,,
Leinster Park -	,,	4
Loandhu - -	XLII.	14
Lochan a' Chlaidheimh - -	XLI.	15
Loch Buidhe -	LIV.	4
Loch Gorm -	,,	3
Logie Hill -	,,	4
Logie Muir - -	,,	3, 4
Logie Wood -	,,	4
Mains of Calrossie	LV.	1
Mains of Shandwick - -	,,	5
Manse - -	LIV.	4

Name of Place.	No. of Sheet. 6-inch scale.	No. of Sheet. 25·344 in. scale.
Marybank - -	LIV	3
Marybank Cottage	,,	,,
Meddat - -	,,	8
Midglen - -	XLI.	14
Newfield - -	LV.	1
Nigg Station -	,,	,,
Phippsfield Cottage	,,	,,
Pitmaduthy - -	LIV.	4
Pitmaduthy Burn -	,,	,,
Pitmaduthy Moss -	XLI.	16
Poll a' Bhathaidh -	,,	8
School - -	LV.	1
School - -	LIV.	2
Scots Burn - -	,,	,,
Scotsburn -	,,	6
Scotsburn Bridge -	LIV.	6
Scotsburn House -	,,	2
Scotsburn Wood -	,,	,,
Shandwick House	LV.	5
Shandwick Inn -	LIV.	8
Souter's Island -	,,	3
St. George's Well -	XLI.	14
Stone Cists -	LIV.	2
Strath Rory -	,,	1
The Pot - -	LV.	9
Torclean - -	XLI.	15
Torran nan Buachaille - -	LIV.	4
Urn - -	,,	6
Westerglen -	,,	1

LONDON:
Printed by George E. Eyre and William Spottiswoode,
Printers to the Queen's most Excellent Majesty.
For Her Majesty's Stationery Office.

6

ORDNANCE SURVEY OF SCOTLAND.

BOOK OF REFERENCE TO THE PLAN

OF THE

PARISH OF LOGIE EASTER
(PART OF),

IN THE

COUNTY OF CROMARTY (Det. No. 9),

Containing 1807·055 Acres.

MAJOR-GENERAL SIR HENRY JAMES, R.E., F.R.S., F.G.S., &c.,
DIRECTOR-GENERAL OF THE ORDNANCE SURVEY.

LONDON:
PRINTED BY GEORGE E. EYRE AND WILLIAM SPOTTISWOODE,
PRINTERS TO THE QUEEN'S MOST EXCELLENT MAJESTY.
FOR HER MAJESTY'S STATIONERY OFFICE

1874.

Price One Shilling.

[7142.—50—8/74.]

the
inch,
re of

each

ook:
re in-

·4.
con-
louble
to the

miles,

Scales

.. W
.. T
.. T

ion

quent

—

... C.F.
.. T.C.
. C.W.
... Def.
... T.S.

ow the

EXPLANATORY REMARKS.

The scale of the Parish Plans is the 1-2500th of the actual length on the ground, and is equal to 25·344 inches to a mile, or 3·157 chains to an inch, which is very approximately equal to one square inch to one acre, the square of 1·0018 inch being equal to one acre.

The length of each sheet is $1\frac{1}{2}$ miles, and the width 1 mile, the area of each sheet is therefore 960 acres.

Each enclosure has a reference number to the area which is given in this Book.

The Braces (f) on the plans are to indicate that the spaces so braced are included under the same reference number.

The Altitudes in feet above the Mean Level of the Sea are written thus—31·4.

The Scale of the Plans of the County is 6 inches to a mile, and each sheet contains the same area as 16 sheets of the Parish Plans. There is therefore a double reference number to each sheet, as VI. 9., the Roman Numerals referring to the County Plans, the Arabic Figures to the Parish Plans.

The dimensions of the sheets on the Six-inch scale being four miles by six miles, the area is twenty-four square miles, equal to 15,360 acres.

The following are the characters employed on the Ordnance Plans on the Scales of 1–2500, and 6 inches to a mile :—

County Names	C	Hundreds or Wards	W
Parishes	P	Townships	T
Extra Parochial	E	Division of Townships	T

Antiquities ..... ROMAN / Druidical or Saxon / Norman or Subsequent

The descriptions of the boundaries are shown by the following initials :—

Centre of Stream	*C.S.*	Centre of Fence	*C.F.*
Centre of Road	*C.R.*	Top of Cop	*T.C.*
Side of Stream or Drain	*S.S.* or *S.D.*	Centre of Wall	*C.W.*
Root of Hedge	*R.H.*	Defaced	*Def.*
Face of Wall	*F.W.*	Track of Stream	*T.S.*

Undefined ..... *Und.*

Where a change occurs in the boundaries, the symbol [o—o] is used to show the part at which the change takes place.

N.B.—To convert Decimal Fractions of an Acre into Roods and Perches, multiply the decimal first by 4 and then by 40, preserving the same number of decimals in the product.

Examples—

A.	R.	P.	Acres.	A.	R.	P.	Acres.
			633·357				527·013
			4				4
			1·428				·052
			40				40
633	1	17	17·120	527	0	2	2·080

TABLE

FOR CONVERTING DECIMAL PARTS OF AN ACRE INTO ROODS AND PERCHES.

Perch.	0 Rood.	1 Rood.	2 Roods.	3 Roods.	Perch.	0Rood.	1 Rood.	2 Roods.	3 Roods.
0	·000	·250	·500	·750	21	·131	·381	·631	·881
1	·006	·256	·506	·756	22	.137	·387	·637	·887
2	·012	·262	·512	·762	23	·144	·394	·644	·894
3	·019	·269	·519	·769	24	·150	·400	·650	·900
4	·025	·275	·525	·775	25	·156	·406	·656	·906
5	·031	·281	·531	·781	26	·162	·412	·662	·912
6	·037	·287	·537	·787	27	·169	·419	·669	·919
7	·044	·294	·544	·794	28	·175	·425	·675	·925
8	·050	·300	·550	·800	29	·181	·431	·681	·931
9	·056	·306	·556	·806	30	·187	·437	·687	·937
10	·062	·312	·562	·812	31	·194	·444	·694	·944
11	·069	·319	·569	·819	32	·200	·450	·700	·950
12	·075	·325	·575	·825	33	·209	·456	·706	·956
13	·081	·331	·581	.831	34	·212	·462	·712	·962
14	·087	·337	·587	·837	35	·216	·469	·719	·969
15	·094	·344	·594	·844	36	·225	·475	·725	·975
16	·100	·350	·600	·850	37	·231	·481	·731	·981
17	·106	·356	·606	·856	38	·237	·487	·737	·987
18	·112	·362	·612	·862	39	·244	·494	·744	·994
19	·119	·369	·619	·869	40	·250	·500	·750	1·000
20	·125	·375	·625	·875					

PARISH OF LOGIE EASTER—(PART OF),

IN THE

COUNTY OF CROMARTY—(DETACHED, No. 9).

No. on Plan.	Area in Acres.	Remarks.
1	13·644	Wood, heathy pasture, whins, &c.
2	·171	Garden.
3	·375	Road.
4	2·629	Wood.
5	1·777	Arable, &c.
6	·727	House, arable, garden, &c.
7	·500	Arable.
8	11·341	Wood, heathy pasture, &c.
9	·539	Arable.
10	·964	Arable, &c.
11	1·924	House, rough pasture, garden, &c.
12	30·832	Wood.
13	1·611	Arable.
14	·188	House, rough pasture, garden, &c.
15	·260	Arable.
16	1·696	Road.
17	3·705	Arable.
18	·240	Garden.
19	·344	Houses, yard, &c.
20	21·382	Wood.
21	6·910	Loch.
22	1·270	Loch.
23	125·596	Wood, &c.
24	5·074	Wood, &c.
25	1·267	Road.
26	1·589	Houses, arable, gardens, wood, &c.
27	·210	Houses, gardens, &c.
28	·528	Arable.
29	2·550	Arable.
30	2·050	Houses, arable, gardens, rough pasture, &c.
31	4·657	Arable.
32	3·551	Wood.
33	·216	Houses, yards, gardens, &c.
34	1·424	Wood.
35	5·360	Wood.
36	48·477	Wood.
37	41·048	Arable.
38	5·020	Arable.
39	1·236	Wood.
40	·186	House, garden, &c.
41	3·571	Wood.
42	·298	Arable.
43	·362	Arable.
44	3·884	Houses, arable, garden, &c.
45	·502	Rough pasture & whins.
46	2·646	Arable.
47	·182	Houses, garden, &c.
48	7·204	Arable.
49	2·964	Arable.
50	·406	Houses, garden, stackyards, &c.
51	2·282	Road.
52	4·769	Arable.
53	1·510	Road.
54	64·888	Wood.
55	·219	Houses, rough pasture, &c.
56	·155	Garden.
57	1·081	Arable, rough pasture, &c.
58	4·636	Arable, whins, &c.
59	2·366	Whins, rough pasture, &c.
60	7·375	Arable.
61	·187	Houses and gardens.
62	7·366	Wood.
62a	3·586	Highland Railway (part of.)

No. on Plan.	Area in Acres.	Remarks.
63	2·611	Wood.
64	6·879	Market stance.
65	·471	Market stance.
66	1·312	Wood.
67	·118	Road.
68	3·976	Wood.
69	1·821	Road.
70	40·734	Arable.
71	22·570	Arable.
72	41·256	Arable.
73	4·360	Road.
74	·537	Gravel pit.
75	9·381	Wood.
76	5·027	Arable.
77	8·476	Arable.
78	18·765	Arable, &c.
79	2·279	Arable.
80	·188	Houses, arable, garden, &c.
81	1·279	Arable.
82	·537	Arable.
83	·343	Houses, garden, &c.
84	14·363	Arable, &c.
85	·267	Road.
86	5·698	Arable.
87	16·169	Arable.
88	8·386	Rough pasture, whins, &c.
89	10·806	Arable.
90	1·267	Stackyards, &c.
91	1·091	Houses and yard.
92	3·845	Houses, rough pasture, &c.
93	1·292	Houses, gardens, &c.
94	·500	Arable, &c.
95	·133	Pond.
96	3·245	House, rough pasture, garden, &c.
97	·314	Rough pasture.
98	56·515	Arable.
98a	1·169	Rough pasture, &c.
99	41·873	Arable.
100	48·233	Arable.
100a	2·869	Road.
101	2·663	Rough pasture, &c.
102	1·231	Arable.
103	·448	Houses, rough pasture, gardens, &c.
103a	1·522	Road.
104	2·510	Arable.
105	11·396	Rough pasture, whins, &c.
106	16·246	Arable.
107	15·720	Arable.
108	·493	Brushwood (island).
109	35·393	Arable.
110	·130	Road.
111	57·862	Wood.
112	47·240	Arable.
113	1·272	Whins and rough pasture.
114	4·601	Arable.
115	17·492	Arable.
116	5·712	Rough pasture.
117	·389	Wood.
118	·300	Rough pasture.
119	12·581	Rough pasture, &c.
120	1·364	Tidal water.
121	17·776	Arable.
122	17·778	Arable.
123	·684	Saltings.
124	·122	Saltings.
125	·291	Saltings.
126	17·495	Arable.
127	·131	Pond.
128	2·619	Rough pasture and whins.
129	·584	Rough pasture, whins, &c.
130	63·586	Rough pasture.
130a	·431	Tidal water.
131	1·613	Road.
132	·610	Tidal water.
133	42·414	Saltings.
134	19·042	Arable.
135	18·375	Arable.
	1306·578	Area numbered.
	6·716	Balnagown River. (Unnumbered.)
	·255	Tidal water (Balnagown River). (Unnumbered.)
	14·196	Tidal water (The Pot). (Unnumbered.)
	479·310	Foreshore. (Unnumbered.)
	1807·055	Total.

RECAPITULATION.

Area in Acres.	
1272·313	Land.
19·830	Roads.
3·586	Railways.
15·160	Water.
16·856	Tidal water.
479·310	Foreshore.
1807·055	Area of the part of the Parish of Logie Easter in the County of Cromarty (Detached, No. 9).

INDEX TO PLACES

IN THE

PARISH OF LOGIE EASTER (Part of).

COUNTY OF CROMARTY—(Detached, No. 9).

Name of Place.	No. of Sheet.		Name of Place.	No. of Sheet.	
	6-inch scale.	25·344 in. scale.		6-inch scale.	25·344 in. scale.
Ballchraggan Wood	LIV.	8	Logiehill - -	LIV.	4
Ballchraggan -	,,	,,	Market Stance -	,,	8
Clouty Well -	,,	,,	Meddat - -	,,	,,
Cromarty Firth -	LV	9	Post Office - -	XLI.	,,
Fuaran na Slainte	LIV.	8	Sands of Nigg -	LV.	9
King's Causeway -	,,	4			
Lochanan nan Tunnag - -	,,	,,			

7

ORDNANCE SURVEY OF SCOTLAND.

BOOK OF REFERENCE TO THE PLAN

OF THE

PARISH OF LOGIERAIT,

CONTAINING 39253·001 ACRES,

IN THE

COUNTY OF PERTH.

COLONEL SIR HENRY JAMES, R.E., F.R.S., F.G.S., &c.,
SUPERINTENDENT OF THE ORDNANCE SURVEY.

PRINTED AT THE ORDNANCE SURVEY OFFICE, SOUTHAMPTON.

1867.

Price Three Shillings.

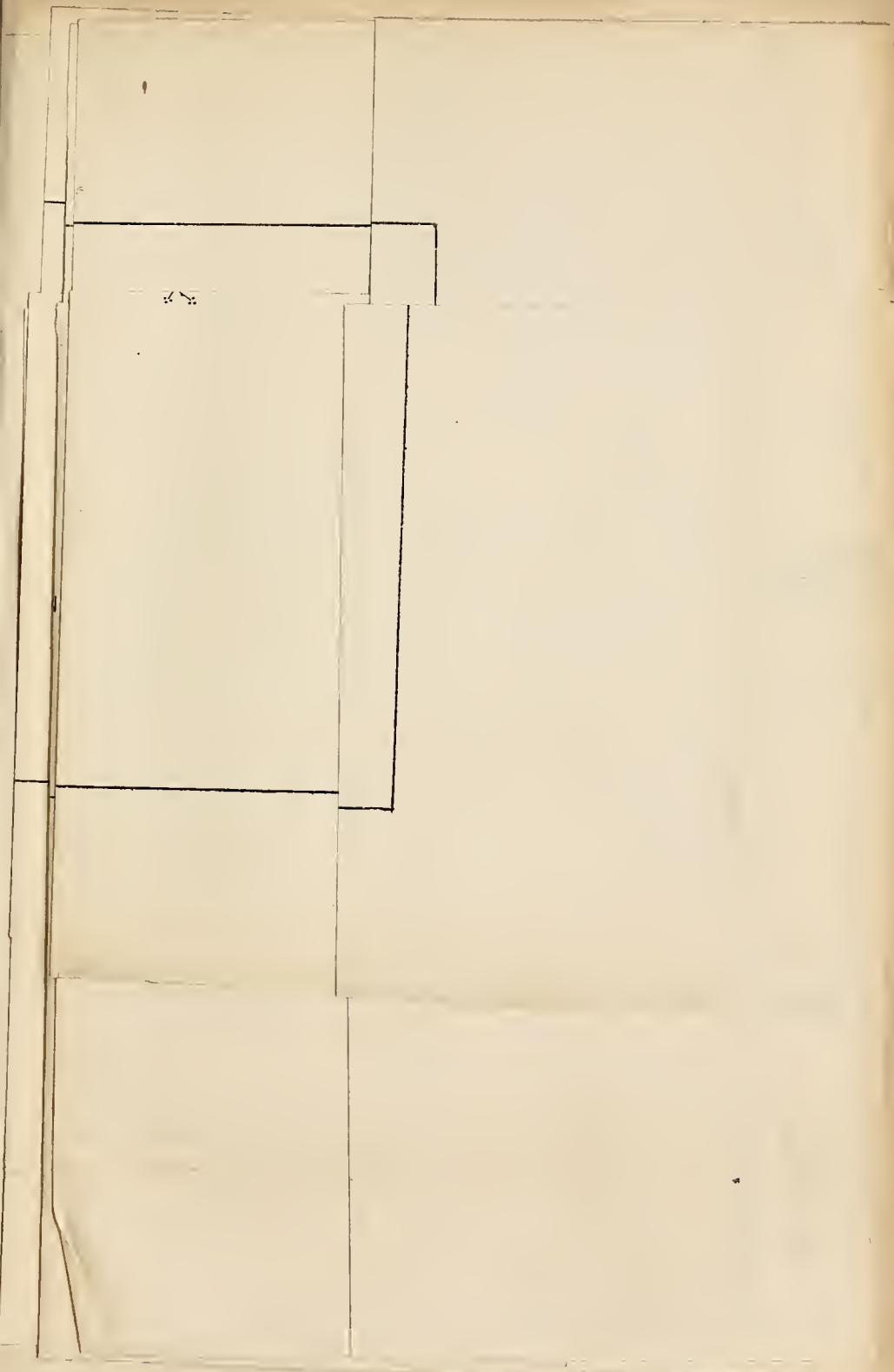

Where a change occurs in the boundaries, the symbol [o—o] is used to show the part at which the change takes place.

EXPLANATORY REMARKS.

The Scale of the Parish Plans is the 1-2500th of the actual length on the ground, and is equal to 25·344 inches to a mile, which is very approximately equal to one square inch to one acre, the square of 1·0018 inch being equal to one acre.

The length of each sheet is one and a-half miles, and the width one mile, the area of each sheet is therefore 960 acres.

Each enclosure has a reference number to the area which is given in this Book.

The Braces [⎫] on the plans are to indicate that the spaces so braced are included under the same reference number.

The Altitudes in feet above the Mean Level of the Sea are written thus —31·4.

The Scale of the Plans of the County is 6 inches to a mile, and each sheet contains the same area as 16 sheets of the Parish Plans. There is, therefore, a double reference number to each sheet as VI. 9., the Roman Numerals referring to the County Plans, the Arabic Figures to the Parish Plans.

The following are the characters employed on the Ordnance Plans on the Scales of 1-2500 and 6 inches to a mile:—

County Names	C	Hundreds or Wards	W
Parishes	P	Townships	T
Extra Parochial	E	Division of Townships	T

Antiquities ..... ROMAN / Druidical or Saxon / Norman or Subsequent

The descriptions of the boundaries are shown by the following initials:—

Centre of Stream	*C.S.*	Centre of Fence	*C.F.*
Centre of Road	*C.R.*	Top of Cop	*T.C.*
Side of Stream or Drain	*S.S.* or *S.D.*	Centre of Wall	*C.W.*
Root of Hedge	*R.H.*	Defaced	*Def.*
Face of Wall	*F.W.*	Track of Stream	*T.S.*

Undefined ..... *Und.*

Where a change occurs in the boundaries, the symbol [o—o] is used to show the part at which the change takes place.

TABLE

FOR CONVERTING DECIMAL PARTS OF AN ACRE INTO ROODS AND PERCHES

Perches.	0 Rood.	1 Rood.	2 Roods.	3 Roods.	Perches.	0 Rood.	1 Rood.	2 Roods.	3 Roods
0	·000	·250	·500	·750	21	·131	·381	·631	·881
1	·006	·256	·506	·756	22	·137	·387	·637	·887
2	·012	·262	·512	·762	23	·144	·394	·644	·894
3	·019	·269	·519	·769	24	·150	·400	·650	·900
4	·025	·275	·525	·775	25	·156	·406	·656	·906
5	·031	·281	·531	·781	26	·162	·412	·662	·912
6	·037	·287	·537	·787	27	·169	·419	·669	·919
7	·044	·294	·544	·794	28	·175	·425	·675	·925
8	·050	·300	·550	·800	29	·181	·431	·681	·931
9	·056	·306	·556	·806	30	·187	·437	·687	·937
10	·062	·312	·562	·812	31	·194	·444	·694	·944
11	·069	·319	·569	·819	32	·200	·450	·700	·950
12	·075	·325	·575	·825	33	·206	·456	·706	·956
13	·081	·331	·581	·831	34	·212	·462	·712	·962
14	·087	·337	·587	·837	35	·219	·469	·719	·969
15	·094	·344	·594	·844	36	·225	·475	·725	·975
16	·100	·350	·600	·850	37	·231	·481	·731	·981
17	·106	·356	·606	·856	38	·237	·487	·737	·987
18	·112	·362	·612	·862	39	·244	·494	·744	·994
19	·119	·369	·619	·869	40	·250	·500	·750	1·000
20	·125	·375	·625	·875					

N.B.—To convert Decimal Fractions of an Acre into Roods and Perches, multiply the decimal first by 4 and then by 40, preserving the same number of decimals in the product.

Examples—

A.	R.	P.	Acres.
			633·357
			4
			1·428
			40
633	1	17	17·120

A.	R.	P.	Acres.
			527·013
			4
			·052
			40
527	0	2	2·080

PARISH OF LOGIERAIT,

IN THE

COUNTY OF PERTH.

No. on Plan.	Area in Acres.	Description.	No. on Plan.	Area in Acres.	Description.
1	·273	Arable.	30	·544	Arable.
2	·218	Houses & garden.	31	·785	Houses, gardens, road, ruins, & rough pasture.
3	3·570	Arable.			
4	2·743	Wood, stream, &c.			
5	18·025	Wood, streams, and footpaths.	32	·291	Rough pasture & furze.
			33	·735	Wood, &c.
6	·194	Wood.	34	13·371	Arable, &c.
7	11·332	Arable, rough pasture, & footpath.	35	5·926	Arable.
			36	·450	Houses, gardens, &c.
8	5·112	Rough pasture, roads, furze, &c.	37	·316	Houses, gardens, &c.
			38	2·464	House, arable, roads, &c.
9	6·848	Arable.			
10	·166	Houses, stream, ruins, &c.	39	1·074	Houses, garden, and ornamental ground.
11	10·211	Arable, stream, &c.	40	7·687	Wood & stream.
12	9·705	Arable, rough pasture, & streams.	41	13·277	Arable, slope, furze, &c.
13	26·398	Rough pasture, stream, road, & furze.	42	3·012	Wood.
			43	·626	Private road.
14	10·188	Arable & rough pasture.	44	·103	Arable.
			45	2·190	Arable & rough pasture.
15	9·652	Arable & rough pasture.			
			46	5·606	Wood.
16	·199	Wood.	47	4·965	Arable.
17	13·027	Arable, rough pasture, & streams.	48	10·063	Arable, stream, furze, &c.
18	·580	Houses, garden, and yard.	49	·423	Houses, gardens, ruin, &c.
19	3·928	Arable, road, &c.	50	4·276	Rough pasture, stream, & furze.
20	4·858	Arable, rough pasture, &c.	51	3·251	Wood, stream, gravel pit, &c.
21	9·635	Arable.			
22	1·822	Houses, gardens, yard, stream, rough pasture, &c.	52	·671	Houses, garden, and yard.
			53	8·345	Arable, rough pasture, &c.
23	1·381	Arable.			
24	1·602	Wood.	54	·803	Wood.
25	7·332	Arable.	55	1·184	Arable.
26	·905	Wood.	56	·241	Arable, &c.
27	·499	Private road.	57	·756	Mill dam.
28	·410	Wood.	58	4·953	Arable, &c.
29	7·270	Arable, &c.	59	·950	Slope, &c.

No. on Plan.	Area in Acres.	Description.
60	4·607	Arable, &c.
61	1·912	Arable.
62	·130	House, stream, &c.
63	7·154	Arable & road.
64	·187	House & garden.
65	·394	Houses, garden, and yards.
66	22·733	Arable & rough pasture.
67	·337	Wood.
68	40·202	Arable, rough pasture, & stream.
69	·189	Wood.
70	·262	Arable.
71	·123	Slope.
72	6·497	Wood, footpath, &c.
73	18·303	Arable, &c.
74	5·354	Arable, &c.
75	·240	Wood.
76	5·313	Arable, &c.
77	·320	Wood.
78	1·284	Wood, road, &c.
79	·828	House, bleaching ground, &c.
80	1·148	House, gardens, &c.
81	1·924	Arable, kennel, & saw-pit.
82	2·031	Statute labor road.
83	·194	Wood.
84	·477	House, wood, road, &c.
85	1·895	Wood, &c.
86	·998	Wood, &c.
87	18·568	Arable, &c.
88	·011	Arable.
89	1·085	Arable.
90	·950	Wood, pond, &c.
91	·951	Houses, yards, gardens, &c.
92	12·626	Arable, &c.
93	27·901	Arable & road.
94	·911	Houses, yards, gardens, &c.
95	15·141	Arable & rough pasture.
96	7·471	Arable.
97	1·606	Arable, &c.
98	·924	Arable.
99	8·843	Heathy pasture, road, & stream.
100	9·890	Arable.
101	62·887	Arable, & rough pasture.
102	3·219	Arable & rough pasture.
103	6·040	Arable, &c.
104	14·862	Arable.
105	41·755	Rough and heathy pasture & furze.
106	5·363	Rough pasture, furze, &c.
107	1804·248	Heathy pasture, roads, streams, & sheepfold.
108	·366	Loch.
109	3·160	Loch.
110	2·242	Heathy pasture and roads.
111	3·798	Heathy pasture.
112	27·910	Wood.
113	17·897	Rough pasture, road, & furze.
114	·124	Pond.
115	5·643	Arable, &c.
116	10·983	Arable, rough pasture, &c.
117	15·090	Rough pasture, road, stream, & furze.
118	8·345	Arable, rough pasture, &c.
119	5·300	Wood, stream, &c.
120	8·477	Rough pasture.
121	22·794	Wood, &c.
122	·177	Wood.
123	·377	Wood.
124	8·298	Arable.
125	6·220	Arable & rough pasture.
126	5·062	Arable.
127	·479	Rough pasture.
128	5·639	Arable & rough pasture.
129	5·805	Rough pasture, roads, stream, & furze.
130	·138	Pond.
131	·868	House, garden, ruin, &c.
131a	·657	Wood.
132	7·535	Arable, &c.
133	·456	Wood.
134	6·546	Arable, &c.
135	1·606	Wood, road, &c.
136	·197	House, &c.
137	2·212	Arable.
138	·690	Wood, roads, &c.
139	1·098	Houses, garden, yards, &c.

No. on Plan.	Area in Acres.	Description.
140	12·472	Arable.
141	·066	House, garden, &c.
142	·735	Wood & shed.
143	·128	Wood.
144	6·518	Arable.
145	·219	Arable.
146	·581	Wood.
147	8·474	Arable, rough pasture, & stream.
148	·136	Wood.
149	12·124	Arable & rough pasture.
150	11·757	Arable, rough pasture, &c.
151	12·810	Wood, &c.
152	7·143	Arable, &c.
153	6·596	Arable, stream, & road.
154	11·837	Arable, &c.
155	1·224	Wood, &c.
156	2·209	Rough pasture and stream.
157	3·675	Arable.
158	1·371	Houses, yards, gardens, &c.
159	·327	Private road.
160	7·387	Arable & rough pasture.
161	11·866	Arable, &c.
162	·168	House & garden.
163	·427	Wood.
164	3·290	Arable & wood.
165	3·857	Rough pasture, roads, streams, &c.
166	·283	House, garden, &c.
167	2·040	Arable, road, &c.
168	·079	House & garden.
169	·990	Rough pasture, road, & streams.
170	49·788	Arable, rough pasture, &c.
171	·082	Wood, &c.
172	1·433	Rough pasture.
173	98·497	River Tummel (part of).
174	8·851	Wood, &c.
175	·168	Rough pasture.
176	·127	House & garden.
177	3·160	Wood.
178	9·006	Arable, &c.
179	13·944	Wood, &c.
180	·211	House, shed, rough pasture, & pond.
181	8·484	Arable & rough pasture.
182	7·136	Arable.
183	4·604	Arable.
184	23·355	Rough pasture, furze, roads, &c.
185	·232	Arable.
186	1·438	Houses, gardens, ruin, yards, &c.
187	·057	House, &c.
188	1·609	Wood.
189	·671	Arable.
190	15·930	Arable, &c.
191	2·121	Arable, &c.
192	19·933	Arable & streams.
193	21·783	Rough pasture, furze, streams, shingle, &c.
194	25·173	Arable, stream, &c.
195	·065	Wood.
196	10·031	Arable & streams.
197	5·494	Arable & stream.
198	·678	Wood & road.
199	1·087	Wood, &c.
200	1·611	Wood, road, &c.
201	·331	Houses & yard.
202	·871	Stream, houses, garden, &c.
203	1·361	Arable & shed.
204	·867	Wood, stream, &c.
205	2·043	Trust road.
206	·452	House, garden, ruin, shed, &c.
207	·395	Arable.
208	4·902	Highland Railway (part of).
209	1·711	Arable, &c.
210	1·296	Wood.
211	·578	Rough pasture, pond, houses, &c.
212	1·194	Wood, stream, &c.
213	8·379	Arable.
214	2·221	Wood.
215	3·025	Rough pasture, furze, & graveyard.
216	5·330	Arable.
217	·303	Wood.
218	·112	Wood.
219	·388	Wood.
220	2·971	Rough pasture, furze, &c.
221	9·742	Arable.
222	·806	Houses, ruin, rough pasture, &c.

No. on Plan.	Area in Acres.	Description.	No. on Plan.	Area in Acres.	Description.
223	·400	House, garden, &c.	269	7·534	Arable, heathy pasture, & stream.
224	·215	Road.			
225	12·267	Arable.	270	8·145	Arable.
226	·248	Road.	271	2·188	Arable, &c.
227	18·687	Shingle & sand.	272	10·015	Arable.
228	12·888	Rough pasture, trees, &c. (island).	273	2·363	Arable, rough pasture, &c.
228a	·348	Wood.	274	·460	House, garden, rough pasture, &c.
229	·364	Arable.			
230	12·152	Arable, &c.	275	·497	Arable, houses, garden, &c.
231	11·720	Arable, &c.			
232	5·679	Rough pasture and stream.	276	·767	Public road.
			277	·220	Houses, garden, &c.
233	2·931	Rough pasture.	278	2·158	Rough pasture & furze.
234	1·475	Rough pasture.	279	·170	House, gardens, &c.
235	2·588	Rough pasture.	280	·250	House & arable.
236	9·806	Arable, rough pasture, stream, & marsh.	281	·766	Arable, &c.
			282	1·713	Wood.
237	7·787	Arable, stream, &c.	283	·244	Houses, garden, and arable.
238	7·225	Arable, &c.			
239	5·431	Arable.	284	·402	Arable.
240	4·913	Arable.	285	1·493	Arable.
241	5·498	Arable, &c.	286	·593	Wood.
242	5·045	Arable, &c.	287	2·364	Wood & stream.
243	3·974	Arable, &c.	288	9·320	Wood, stream, &c.
244	3·907	Arable, &c.	289	2·272	Trust road.
245	·241	Wood.	290	4·869	Arable.
246	·123	Arable.	291	4·539	Highland Railway (part of).
247	·969	Wood.			
248	4·075	Arable, &c.	292	·458	Wood.
249	7·585	Wood, stream, &c.	293	·163	House, garden, &c.
250	3·054	Wood & stream.	294	4·473	Arable.
251	·249	Houses, shed, &c.	295	·313	Wood.
252	·108	Arable.	296	20·485	Arable, rough pasture, stream, furze, &c.
253	2·356	Wood & roads.			
254	8·170	Arable.	297	·712	Wood.
255	4·509	Ornamental ground.	298	·266	Wood.
256	·470	Private road.	299	·238	House & garden.
257	3·968	Arable.	300	4·718	Arable.
258	6·643	Arable.	301	·432	Houses, garden, road, &c.
259	1·099	Houses, yard, ruin, &c.	302	·438	Houses, garden, road, &c.
260	·167	Private road.			
261	2·490	Houses, garden, ruin, &c.	303	3·813	Arable.
			304	8·323	Arable.
262	·166	Bowling green.	305	8·224	Arable.
263	2·925	Wood & road.	306	1·884	Rough pasture and stream.
264	19·365	Arable.			
265	8·307	Arable.	307	·074	House, garden, &c.
266	9·319	Arable.	308	·528	House, garden, rough pasture, &c.
267	8·343	Wood.			
268	14·631	Arable, heathy pasture, stream, & road.	309	1·070	Rough pasture, ruin, houses, & stream.

No. on Plan.	Area in Acres.	Description.
310	3·491	Arable & rough pasture.
311	·201	Road.
312	·810	Arable.
313	·280	Houses, garden, &c.
314	11·944	Arable, &c.
315	5·477	Wood.
316	2·447	Statute labor road.
317	2·480	Arable & rough pasture.
318	·485	Houses, garden, ruin, &c.
319	19·001	Arable, rough pasture, furze, &c.
320	3·582	Arable, &c.
321	·377	Houses, garden, &c.
322	·694	Rough pasture and road.
323	·507	Rough pasture, house, ruins, &c.
324	51·314	Arable, rough pasture, &c.
325	16·592	Heathy pasture.
326	49·589	Streams, heathy pasture, &c.
327	89·787	Arable, rough pasture, stream, &c.
328	3·932	Rough pasture, house, & ruin.
329	1·362	Rough pasture.
330	15·970	Arable.
331	1·413	Houses, garden, ruins, road, &c.
332	22·745	Arable, &c.
333	1·602	Arable, &c.
334	·377	Wood.
335	5·773	Arable.
336	·497	Houses, gardens, &c.
337	11·074	Arable, &c.
338	1·481	Public road.
339	10·112	Arable, &c.
340	9·543	Arable.
341	·960	Houses, garden, ruins, rough pasture, &c.
342	9·947	Arable & rough pasture.
343	·278	Rough pasture, &c.
344	11·330	Arable, &c.
345	2·433	Arable, &c.
346	5·692	Arable, &c.
347	·677	Houses, garden, and road.
348	7·196	Arable & road.
349	11·743	Arable.
350	6·028	Heathy pasture & slope.
351	20·815	Rough pasture, stream, & road.
352	·291	Arable.
353	8·381	Arable.
354	8·857	Rough pasture and road.
355	·122	Pond.
356	19·433	Rough pasture and road.
357	·347	House, garden, ruin, road, &c.
358	·405	Private road.
359	·823	Arable, &c.
360	5·212	Arable, stream, and roads.
361	64·213	Arable, rough pasture, furze, roads, &c.
362	·608	Houses, garden, yard, &c.
363	9·983	Rough pasture, stream, &c.
364	1·235	Houses, yard, &c.
365	50·773	Arable, rough pasture, sheepfold, roads, &c.
366	50·117	Heathy pasture and road.
367	2·418	Loch.
368	20·703	Heathy pasture and stream.
369	4·119	Arable.
370	5·486	Arable & stream.
371	22·044	Arable & road.
372	31·832	Arable & road.
373	5·297	Arable, &c.
374	5·825	Arable, &c.
375	3·375	Rough pasture and stream.
376	2·229	Rough pasture and stream.
377	3·745	Arable & rough pasture.
378	5·208	Arable & rough pasture.
379	·860	Houses, yard, gardens, ruins, &c.
380	2·361	Arable & rough pasture.
381	5·522	Arable, rough pasture, & furze.
382	11·882	Rough pasture, roads, furze, stream, &c.

No. on Plan.	Area in Acres.	Description.
383	10·841	Rough pasture, furze, stream, road, marsh, &c.
384	10·256	Rough pasture, road, & furze.
385	2·798	Rough pasture, furze, & arable.
386	1·402	Arable, rough pasture, & furze.
387	8·035	Rough pasture & furze.
388	·217	House, garden, & road.
389	3·706	Rough pasture, stream, & furze.
390	2·899	Arable & rough pasture.
391	·628	Arable.
392	3·619	Arable, &c.
393	1·099	Public road.
394	3·671	Arable.
395	1·464	Rough pasture & furze.
396	2·300	Arable.
397	1·450	Arable, &c.
398	2·654	Arable.
399	1·665	Arable.
400	11·383	Arable, rough pasture, & furze.
401	10·037	Arable & rough pasture.
402	1·027	Arable.
403	·583	Rough pasture.
404	·283	Private road.
405	20·523	Arable.
406	2·634	Houses, gardens, yards, ruins, &c.
407	·128	Private road & stream.
408	·345	Arable & stream.
409	·477	Rough pasture, stream, & wood.
410	·241	Arable.
411	·832	Public road.
412	·240	Arable.
413	·255	Arable.
414	·808	Wood, &c.
415	4·378	Arable, &c.
416	8·741	Arable, &c.
417	1·032	Houses, yard, garden, &c.
418	5·146	Arable.
419	1·959	Arable, &c.
420	·810	Houses, ruin, yard, &c.
421	3·617	House, rough pasture, road, & stream.
422	1·548	Wood.
423	3·063	Arable.
424	1·932	Wood.
425	7·513	Arable.
426	·672	Arable, stream, &c.
427	13·997	Arable.
428	25·632	Wood.
429	15·951	Wood.
430	25·173	Streams, heathy pasture, &c.
431	6·163	Wood.
432	5·082	Wood.
433	·158	House, &c.
434	30·289	Arable & footpath.
435	9·909	Arable.
436	20·342	Arable.
437	5·951	Arable.
438	13·754	Arable.
439	2·323	Public road.
440	1·632	Houses, garden, road, &c.
441	24·056	Arable & footpath.
442	16·851	Wood, stream, & road.
443	·707	Wood, &c.
444	·108	Private road.
445	9·456	Arable.
446	·080	Graveyard.
447	6·570	Wood, streams, footpaths, &c.
448	2·514	Wood & stream.
449	1·228	Wood.
450	·255	Pond.
451	36·607	Arable & wood.
452	4·669	Arable.
453	5·456	Arable.
454	1·289	Houses, garden, and road.
455	1·145	Arable, &c.
456	1·477	Arable & trees.
457	·579	House, ornamental ground, &c.
458	3·062	Arable, stream, and roads.
459	2·150	Houses, garden, &c.
460	·807	Private road.
461	39·142	Wood, stream, & road.
462	1·616	Wood.
463	11·038	Arable.
464	6·277	Rough pasture, roads, & stream.
465	·948	Wood.
466	·904	Wood, &c.
467	29·664	Arable, &c.

No. on Plan.	Area in Acres.	Description.
468	41·763	Rough pasture and streams.
469	5·847	Heathy pasture.
470	·162	Pond.
471	410·061	Wood, roads, stream, pond, & marsh.
472	78·403	Wood, streams, and footpath.
472a	8·577	Wood, road, & stream.
473	12·249	Arable.
474	·557	Wood.
475	15·655	Wood, streams, and roads.
476	8·809	Wood, footpaths, &c.
477	1·515	Houses, garden, roads, &c.
478	13·243	Arable, &c.
479	·343	Wood.
480	·601	Arable.
481	·590	Wood, &c.
482	10·346	Arable, &c.
483	11·522	Arable, road, &c.
484	1·234	Wood, stream, &c.
485	·213	Arable.
486	7·076	Arable, rough pasture, &c.
487	1·153	Wood, &c.
488	8·436	Arable, &c.
489	2·200	Wood, &c.
490	·281	Wood.
491	15·427	Arable, &c.
492	10·106	Arable, &c.
493	4·666	Arable, road, &c.
494	25·107	Wood, streams, &c.
495	·383	Wood & road.
496	2·097	Wood, road, & stream.
497	66·403	Rough pasture, roads, streams, &c.
498	7·088	Wood & stream.
499	3·715	Arable & furze.
500	2·708	Arable.
501	·234	House, garden, ruin, &c.
502	4·780	Arable, road, &c.
503	6·074	Arable & rough pasture.
504	·320	House, garden, ruin, &c.
505	6·280	Wood.
506	38·462	Arable, rough pasture, &c.
507	14·929	Wood, &c.
508	58·349	Wood.
509	29·423	Wood & pond.
510	1·282	Heathy pasture.
511	366·611	Wood, streams, roads, & heathy pasture.
512	23·120	Rough pasture, road, streams, & furze.
513	15·265	Arable, road, &c.
514	1·212	Houses, garden, yards, road, &c.
515	13·835	Arable, rough pasture, & stream.
516	1·843	Arable.
517	14·585	Rough pasture & furze.
518	10·450	Statute labor road.
519	2·045	Arable.
520	9·897	Arable & stream.
521	5·630	Wood.
522	13·905	Arable, wood, &c.
523	1·397	Arable, wood, streams, road, & rough pasture.
524	12·816	Arable, wood, marsh, & streams.
525	11·996	Wood, &c.
526	·317	Stream.
527	3·993	Arable, &c.
528	10·437	Arable, &c.
529	·311	Houses, garden, ruin, &c.
530	19·381	Arable, rough pasture, & road.
531	6·980	Rough pasture & furze.
532	14·700	Arable, &c.
533	·867	Wood.
534	5·537	Rough pasture, furze, & stream.
535	·518	Arable, &c.
536	·768	Arable, house, &c.
537	·288	Wood, &c.
538	·735	Stream (part of).
539	3·330	Wood & streams.
540	14·039	Arable & footpath.
541	7·751	Wood & streams.
542	5·759	Arable.
543	·198	Public road.
544	4·109	Rough pasture and roads.
545	·356	Stream.
546	34·201	Rough pasture, road, stream, & shingle.
547	2·703	Arable, rough pasture, stream, & marsh.
548	2·148	Arable & embankment.

No. on Plan.	Area in Acres.	Description.
549	·404	Embankment.
550	·500	Rough pasture furze, & road.
551	18·411	House, rough pasture, stream, furze, and road.
552	·978	Arable & road.
553	·108	Wood.
554	·206	Road.
555	·242	Arable, &c.
556	1·009	Arable, stream, &c.
557	·534	Houses & garden.
558	·646	Public road.
559	2·253	House & arable.
560	·158	Arable & road.
561	·724	Arable, rough pasture, & furze.
562	2·491	Arable & rough pasture.
563	·301	Garden.
564	·211	Rough pasture & furze.
565	39·697	Wood, footpaths, and streams.
566	14·665	Arable, rough pasture, house, ruin, &c.
567	2·778	Arable, &c.
568	12·882	Arable, &c.
569	1·175	Rough pasture & furze.
570	·124	Houses, &c.
571	1·673	Lochbroom Burn (part of).
572	·153	Arable.
573	·084	Houses & garden.
574	22·583	Arable, house, ruin, &c.
575	17·548	Arable, rough pasture, &c.
576	1·814	Shingle.
577	8·230	Wood & shingle.
578	4·074	Wood.
579	·297	Wood.
580	3·535	Arable & shed.
581	38·675	Wood, stream, & footpath.
582	1·017	Wood.
583	6·773	Arable.
584	6·607	Arable.
585	·926	Houses, gardens, ruin, road, &c.
586	·905	Wood, slope, &c.
587	3·341	Arable.
588	4·691	Arable.
589	·370	Private road, &c.
590	·938	Rough pasture, road, &c.
591	·514	Houses, garden, sheds, &c.
592	1·336	Arable.
593	2·016	Rough pasture & furze.
594	19·722	Arable.
595	2·032	Rough pasture & road.
596	1·275	Arable, houses, gardens, &c.
597	·972	Arable.
598	9·886	Arable & heathy pasture.
599	·615	Heathy pasture.
600	4·396	Arable & heathy pasture.
601	3·696	Arable & heathy pasture.
602	3·305	Heathy pasture and roads.
603	8·157	Heathy pasture & road.
604	·198	Wood.
605	8·100	Arable, rough pasture, & road.
606	1·141	Wood.
607	8·367	Arable.
608	9·721	Arable.
609	13·883	Wood, arable, &c.
610	4·914	Heathy pasture, &c.
611	85·210	Wood & road.
612	1·001	Loch.
613	56·039	Wood, footpaths, and stream.
614	·198	Pond.
615	4·741	Rough pasture, roads, &c.
616	2·276	Rough pasture.
617	5·197	Rough pasture.
618	·893	Nursery.
619	·601	Houses, garden, sheds, &c.
620	3·538	Arable, wood, &c.
621	·415	Pond.
622	15·290	Arable, &c.
623	·577	Wood, slope, & stream.
624	·274	Arable.
625	·414	Private road.
626	13·840	Arable & road.
627	·126	Wood.
628	10·599	Arable, &c.
629	·126	Wood.
630	·198	Pond.
631	2·225	Garden.

No. on Plan.	Area in Acres.	Description.
632	2·686	Ornamental ground.
633	·420	House, &c.
634	·116	Houses & road.
635	1·811	Wood.
636	125·961	Wood, footpaths, pond, streams, &c.
637	8·034	Arable.
638	·700	Arable, roads, & shed.
	9·369	Arable.
639	9·664	Arable.
640	1·916	Houses, yard, garden,
641		road, &c.
642	·379	Private road.
643	5·388	Arable.
644	18·071	Arable.
645	·060	House & yard.
646	13·380	Arable.
647	·673	House, sheds, wood, roads, &c.
648	4·828	Arable.
649	1·517	Wood & road.
650	·415	Wood, &c.
651	30·918	Arable, rough pasture, wood, & roads.
652	5·380	House, wood, footpath, & streams.
653	·164	Private road.
654	9·098	Arable.
655	7·819	Arable, &c.
656	·404	Wood, &c.
657	·133	Wood, &c.
658	·181	Wood.
659	·068	House, ruin, &c.
660	·086	Wood.
661	6·511	Arable.
662	·243	Wood.
663	8·659	Arable, &c.
664	1·463	Rough pasture, &c.
665	106·878	Wood, streams, and roads.
666	3·814	Moss.
667	12·298	Arable, stream, &c.
668	·737	Mill dam.
669	7·300	Arable.
670	·795	Houses, garden, yard, roads, &c.
671	·129	Wood.
672	·291	Wood.
673	13·386	Arable & road.
674	12·879	Arable.
675	1·056	Houses, yard, gardens, stream, ruin, &c.
676	7·092	Arable & rough pasture.
677	358·163	Rough pasture, roads, wood, streams, &c.
678	19·040	Rough pasture, stream, road, & arable.
679	24·465	Arable, rough pasture, streams, roads, &c.
680	6·651	Arable.
681	8·311	Arable.
682	1·003	Private road.
683	·313	Houses, garden, &c.
684	1·699	Arable, rough pasture, &c.
685	13·266	Arable, &c.
686	·036	Arable.
687	2·049	Arable.
688	·482	Houses, yard, garden, &c.
689	20·295	Arable, road, &c.
690	1·673	Houses, garden, ruins, yard, &c.
691	1·933	Arable.
692	·331	Private road.
693	2·973	Arable.
694	2·717	Wood.
695	9·592	Arable, &c.
696	·742	Wood, &c.
697	·342	Houses, garden, yard, &c.
698	1·866	Arable.
699	11·568	Arable.
700	·546	Wood, &c.
701	17·611	Arable, wood, &c.
702	2·669	Arable.
703	·319	Wood & road.
704	1·081	Houses, garden, road, wood, &c.
705	16·368	Arable & footpath.
706	2·904	Rough pasture, road, & streams.
707	·277	Houses, garden, and yard.
708	4·935	Arable.
709	13·481	Arable, &c.
710	6·650	Rough pasture, furze, & streams.
711	26·749	Arable, rough pasture, &c.
712	3·440	Wood, stream, slope, &c.
713	7·049	Arable, &c.
714	5·144	Arable, &c.

No. on Plan.	Area in Acres.	Description.
715	1·865	Wood & pond.
716	·271	Private road.
717	·111	Wood & streams.
718	2·280	Arable, &c.
719	1·174	Houses, garden, roads, &c.
720	·733	Garden.
721	·613	Houses & ornamental ground.
722	2·240	Arable & footpath.
723	5·229	Arable.
724	1·120	Wood.
725	4·805	Arable.
726	8·024	Wood.
727	1·593	Arable.
728	·513	Wood & road.
729	·662	House, garden, and arable.
730	·376	Private road.
731	3·286	Arable.
732	·724	Arable, house, garden, &c.
733	·379	Wood.
734	3·621	Wood.
735	11·103	Arable.
736	·510	Wood.
737	2·697	Arable.
738	·337	Arable.
739	3·308	Wood & stream.
740	4·031	Arable.
741	·739	Rough pasture, road, stream, &c.
742	1·085	Wood.
743	2·338	Arable.
744	2·401	Wood, stream, road, &c.
745	·217	Wood.
746	1·043	Arable, streams, &c.
747	·844	Arable & stream.
748	·394	Houses, garden, road, &c.
749	1·220	Houses, garden, ruin, roads, &c.
750	43·386	Arable & road.
751	·934	Rough pasture, stream, & road.
752	·458	Houses, garden, and yard.
753	8·713	Arable, &c.
754	8·024	Arable, &c.
755	1·419	House, garden, wood, &c.
756	4·502	House, wood, road, & ornamental ground.
757	·777	Wood.
758	·337	Private road.
759	·605	Wood.
760	6·047	Arable.
761	·388	Wood.
762	·445	House, garden, &c.
763	·126	Wood.
764	·507	Arable, house, garden, &c.
765	7·780	Arable & rough pasture.
766	1·265	Wood & stream.
767	1·177	Arable.
768	1·523	Wood.
769	8·467	Arable.
770	5·376	Arable.
771	1·387	Wood.
772	7·917	Arable.
773	·503	Houses, garden, road, &c.
774	·334	Wood & stream.
775	48·426	Arable, rough pasture, footpath, &c.
776	1·164	Arable.
777	4·663	Rough pasture, furze, road, & ruins.
778	1·399	Arable, road, &c.
779	2·075	Rough pasture, road, &c.
780	1·844	Arable, &c.
781	·222	Wood, &c.
782	3·989	Arable.
783	·571	Wood.
784	27·560	Arable, rough pasture, road, &c.
785	1·474	Arable.
786	1·081	Houses, gardens, and waste.
787	·214	Wood.
788	·437	Wood.
789	1·015	Wood.
790	11·182	Arable.
791	·939	Arable.
792	1·584	Houses, gardens, ruin, road, & waste.
793	6·082	Arable, &c.
794	1·536	Wood.
795	4·836	Arable, &c.
796	·443	Wood.
797	7·013	Arable, &c.
798	·091	Houses & waste.

No. on Plan.	Area in Acres.	Description.
799	·136	House, garden, and waste.
800	1·230	Rough pasture, furze, & stream.
801	2·559	Wood, &c.
802	1·744	Arable.
803	1·301	Arable.
804	1·289	Arable & wood.
805	3·836	Arable.
806	·698	Arable.
807	12·166	Arable, rough pasture, footpath, &c.
808	·401	Houses, garden, and waste.
809	·153	Houses & yard.
810	4·694	Wood, footpath, and stream.
811	16·169	Wood, footpath, and stream.
812	6·048	Arable.
813	·950	Wood, &c.
814	·106	Pond.
815	1·169	Wood.
816	·537	Wood.
817	2·106	Wood & road.
818	10·345	Arable, footpaths, &c.
819	1·221	Wood.
820	·490	House, garden, road, &c.
821	·277	Wood.
822	·312	Wood & stream.
823	·893	Arable.
824	1·511	Arable.
825	·302	Wood.
826	·707	Wood & stream.
827	·317	Wood.
828	9·672	Arable & footpath.
829	·442	Houses & garden.
830	6·922	Arable, &c.
831	2·010	Wood, &c.
832	·530	Houses, garden, &c.
833	·490	Houses, garden, &c.
834	2·946	Wood.
835	4·364	Arable.
836	2·012	Arable.
837	2·742	Wood.
838	·195	Chapel, &c.
839	3·963	Arable.
840	·679	Houses, garden, and yard.
841	2·601	Arable, road, &c.
842	1·225	Rough pasture, road, & shed.
843	·360	Church & waste.
844	2·980	Arable, rough pasture, & stream.
845	·417	Houses, garden, and yard.
846	17·514	Arable.
847	6·134	Wood & stream.
848	·995	Arable.
849	1·766	Wood, stream, &c.
850	24·785	Arable, footpath, and wood.
851	1·770	House, road, wood, &c.
852	1·302	Houses, garden, yard, road, &c.
853	·594	Wood, stream, &c.
854	·869	Garden.
855	·104	Garden.
856	·901	Wood.
857	·081	House & yard.
858	·878	Houses, garden, yard, &c.
859	·272	Public road & waste.
860	·171	Garden.
861	·455	Wood, house, & garden.
862	13·351	Arable.
863	3·223	Wood.
864	·444	House, arable, &c.
865	·766	Houses, garden, ruins, &c.
866	2·622	Arable, &c.
867	17·184	Arable, wood, &c.
868	13·406	Arable.
869	1·146	Rough pasture.
870	·063	Rough pasture.
871	1·290	Wood.
872	6·855	Rough pasture.
873	·218	Rough pasture.
874	13·639	Arable.
875	1·176	Private road.
876	2·274	Arable.
877	1·114	Houses, yard, garden, road, &c.
878	13·248	Arable.
879	15·393	Trust road.
880	9·591	Arable & road.
881	10·244	Arable.
882	·636	Wood.
883	29·551	Arable, streams, & footpath.
884	6·354	Arable, roads, &c.
885	·938	House, road, &c.

No. on Plan.	Area in Acres.	Description.
886	·171	Bowling green.
887	5·419	Wood, streams, footpath, & house.
888	1·845	Houses, yard, road, ponds, &e.
889	2·958	Arable, stream, and roads.
890	·201	Private road.
891	7·527	Arable & road.
892	1·052	Wood, &c.
893	2·692	Garden.
894	3·153	Arable.
895	·701	Private road.
896	·154	House & garden.
897	14·001	Arable, footpath, and marsh.
898	·462	Houses, garden, yard, &c.
899	14·954	Arable, &c.
900	13·432	Arable, &c.
901	15·136	Arable.
902	13·558	Arable, road, &c.
903	10·698	Arable.
904	10·057	Arable.
905	11·919	Rough pasture, furze, stream, & pond.
906	93·765	River Tay (part of).
907	·206	Houses & garden.
908	9·871	Arable.
909	·200	Pond.
910	43·013	Arable, footpath, and marsh.
911	10·612	Arable & footpath.
912	1·043	Arable.
913	9·368	Arable.
914	·563	Wood.
915	3·111	Wood, stream, & footpath.
916	·189	Wood.
917	10·569	Arable & footpath.
918	2·095	Houses, garden, yards, rough pasture, road, &c.
919	4·500	Arable & footpaths.
920	1·172	Wood & stream.
921	27·141	Arable, rough pasture, &c.
922	·355	Road & furze.
923	3·147	Arable.
924	4·293	Arable, streams, and house.
925	3·074	Arable, &c.
926	2·205	Wood & stream.
927	10·873	Arable, footpath, &c.
928	3·049	Houses, garden, yard, ruin, road, &e.
929	3·359	Arable & wood.
930	·541	Houses, yard, &e.
931	8·832	Arable.
932	3·073	Arable, &c.
933	·368	Marsh.
934	20·462	Arable, stream, marsh, &c.
935	3·046	Arable.
936	·929	Arable & marsh.
937	7·909	Arable, &e.
938	3·388	Arable.
939	·320	Private road.
940	24·815	Arable.
941	1·755	Rough pasture & furze.
942	4·654	Arable.
943	·823	Houses, garden, yard, &c.
944	·361	House, garden, & yard.
945	14·318	Arable & stream.
946	1·540	Houses, gardens, yards, &c.
947	2·529	Arable.
948	1·283	Arable.
949	11·361	House, arable, road, ruin, &c.
950	·072	Arable.
951	26·562	Arable & footpath.
952	1·603	Houses, garden, ruins, rough pasture, &e.
953	·841	Rough pasture, footpath, &c.
954	8·663	Arable, rough pasture, &e.
955	·787	Arable.
956	1·998	Arable.
957	·132	House & yard.
958	·399	Private road.
959	·815	Arable.
960	·215	House, yard, &c.
961	3·799	Arable, &c.
962	7·293	Rough pasture, furze, footpath, &c.
963	3·270	Wood.
964	3·965	Wood.
965	8·060	Wood.
966	45·106	Wood & footpath.
967	3·182	Arable.
968	·431	Wood.
969	1·544	Arable.

No. on Plan.	Area in Acres.	Description.
970	1·212	Rough pasture, furze, road, &c.
971	4·944	Arable.
972	·458	Wood.
973	15·105	Arable, footpath, &c.
974	6·936	Arable, footpath, &c.
975	·313	Houses, garden, and yard.
976	8·125	Arable & footpath.
977	9·478	Arable.
978	5·463	Arable & road.
979	8·246	Arable, &c.
980	1·393	Arable & stream.
981	17·238	Arable, &c.
982	2·284	Wood.
983	6·740	Arable.
984	·959	Private road.
985	2·008	Arable, footpath, and houses.
986	1·881	Arable & wood.
987	1·365	Houses, garden, yard, &c.
988	1·263	Ornamental ground.
989	·430	Wood.
990	6·511	Arable.
991	5·153	Arable.
992	21·691	Arable.
993	·695	Embankment, &c.
994	22·049	Arable.
995	·989	Houses, garden, and yard.
996	15·606	Arable.
997	23·072	Arable.
998	10·554	Arable & footpath.
999	·546	Houses, garden, yard, road, &c.
1000	18·305	Arable & footpath.
1001	7·558	Arable.
1002	27·373	Wood.
1003	16·147	Wood & marsh.
1004	278·429	Wood, stream, roads, marsh, &c.
1005	16·644	Arable.
1006	22·310	Arable.
1007	6·981	Arable & embankment.
1008	·471	Houses, garden, and yard.
1009	·030	Houses, &c.
1010	·404	Houses, gardens, and yard.
1011	13·224	Arable.
1012	9·455	Rough pasture.
1013	6·904	House, arable, & shed.
1014	8·351	Arable, footpath, &c.
1015	2·940	Arable, footpath, &c.
1016	·651	Arable.
1017	1·075	Arable.
1018	1·239	Houses, garden, wood, &c.
1019	·658	Church & graveyard.
1020	·980	House & wood.
1021	14·006	Arable & sand pit.
1022	1·637	Arable.
1023	6·187	Arable.
1024	5·949	Arable.
1025	1·434	Arable.
1026	2·163	Arable, &c.
1027	2·817	Arable.
1028	·568	Rough pasture, shed, & shingle.
1029	1·387	Arable, breakwater, & shingle.
1030	1·305	Arable.
1031	·111	Houses, garden, &c.
1032	2·495	Arable, rough pasture, &c.
1033	·541	Houses, garden, road, &c.
1034	5·541	Arable & slope.
1035	5·177	Arable.
1036	4·873	Arable.
1037	·581	Houses, garden, and yard.
1038	4·350	Arable.
1039	4·812	Arable.
1040	35·612	Wood.
1041	1·546	Curling pond.
1042	10·744	Wood, &c.
1043	60·608	Wood, streams, pond, &c.
1044	44·844	Wood, road, streams, &c.
1045	20·641	Arable & streams.
1046	4·428	Arable, &c.
1047	·886	Rough pasture and streams.
1048	2·528	Shingle.
1049	3·093	Wood & furze.
1050	3·658	Wood.
1051	12·078	Wood & shingle.
1052	6·814	Shingle.
1053	·474	Arable.
1054	1·262	Wood.
1055	3·109	Shingle.
1056	3·872	Rough pasture and stream.

No. on Plan.	Area in Acres.	Description.	No. on Plan.	Area in Acres.	Description.
1057	5·607	Arable, road, &c.	1101	·586	Rough pasture and stream.
1058	·392	Wood.			
1059	5·364	Arable.	1102	·351	Rough pasture and streams.
1060	85·716	River Tummel.			
1061	5·548	Arable & rough pasture.	1103	1·671	Arable.
			1104	1·108	Arable, &c.
1062	·564	Public road.	1105	1·378	Arable.
1063	1·115	Rough pasture.	1106	1·490	Arable.
1064	7·759	Arable, rough pasture, stream, & pond.	1107	12·665	Wood, footpaths, and streams.
1065	·453	Public road.	1108	3·855	Arable.
1066	·595	Rough pasture and arable.	1109	4·562	Arable.
			1110	4·035	Wood.
1067	3·718	Rough pasture.	1111	·285	Rough pasture, road, & stream.
1068	·176	Pond.			
1069	1·289	Arable.	1112	1·099	Houses, garden, road, &c.
1070	·161	House & waste.			
1071	4·717	Arable.	1113	1·311	Rough pasture, road, stream, &c.
1072	·602	Arable & slope.			
1073	16·446	Highland Railway.	1113a	1·113	Arable, rough pasture, & furze.
1074	1·554	Rough pasture, road, & stream.	1114	·213	House & garden.
1075	·671	Houses, garden, ruin, road, yard, &c.	1115	3·294	Arable.
			1116	1·185	Houses, gardens, yard, &c.
1076	4·503	Arable.			
1077	2·061	Wood.	1117	3·293	Arable.
1078	4·461	Arable & stream.	1118	1·256	House, furze, & footpath.
1079	5·518	Trust road.			
1080	·360	Arable, &c.	1119	6·616	Arable.
1081	·476	Houses, garden, and road.	1120	3·319	Rough pasture, road, & stream.
1082	2·327	Arable.	1121	18·709	Wood & streams.
1083	1·175	Arable.	1122	1·170	Statute labor road.
1084	3·768	Houses, gardens, yards, wood, &c.	1123	8·687	Arable, &c.
			1124	8·596	Arable, &c.
1085	·972	Houses, road, &c.	1125	8·539	Arable, &c.
1086	·148	House & garden.	1126	·559	Houses, garden, yard, &c.
1087	·577	Arable.			
1088	7·150	Arable & furze.	1127	19·010	Arable & road.
1089	·255	Wood.	1128	8·416	Arable & pond.
1090	3·608	Arable, &c.	1129	1·092	Houses, garden, yard, & road.
1091	·156	Wood.			
1092	·119	Wood.	1130	6·290	Arable.
1093	3·058	Arable, rough pasture, &c.	1131	·202	Houses, garden, and yard.
1094	2·855	Arable.	1132	6·523	Arable, &c.
1095	2·843	Arable.	1133	6·776	Arable.
1096	·180	House & garden.	1134	5·351	Wood, stream, & footpaths.
1097	·306	Arable.			
1098	·373	Arable.	1135	·771	Wood.
1099	·915	Wood & shed.	1136	9·972	Arable & road.
1100	·575	Arable.	1137	9·227	Arable, stream, &c.
			1138	·102	Garden.

No. on Plan.	Area in Acres.	Description.	No. on Plan.	Area in Acres.	Description.
1139	9·933	Arable, stream, road, & marsh.	1185	6·810	Arable.
1140	3·928	Wood, streams, and road.	1186	7·141	Arable & rough pasture.
1141	7·429	Arable & rough pasture.	1187	18·961	Arable & road.
1142	·726	Wood.	1188	40·533	Wood, streams, and marsh.
1143	6·380	Arable.	1189	1·270	Private road.
1144	16·163	Arable, &c.	1190	·306	Garden.
1145	·509	Houses, garden, and yard.	1191	·518	Houses, yard, &c.
1146	7·806	Arable, &c.	1192	3·402	Houses, rough pasture, marsh, road, &c.
1147	7·568	Arable.	1193	·141	House & waste.
1148	2·449	Rough pasture, furze, streams, &c.	1194	6·407	Statute labor road.
1149	·067	Garden.	1195	14·679	Arable, rough pasture, road, &c.
1150	·166	House & garden.	1196	4·951	Arable.
1151	2·230	Arable, &c.	1197	5·035	Arable.
1152	11·580	Arable.	1198	·379	Arable, &c.
1153	·341	Private road.	1199	·228	Wood.
1154	3·740	Arable.	1200	·080	Arable.
1155	7·214	Wood & stream.	1201	·156	Wood.
1156	4·756	Arable.	1202	1·104	Wood.
1157	4·490	Arable.	1203	·190	Houses, &c.
1158	2·104	Wood & stream.	1204	31·129	Houses, rough pasture, & roads.
1159	6·157	Arable.	1205	·601	Houses, sheds, &c.
1160	7·591	Arable.	1206	·109	House, &c.
1161	·893	Arable.	1207	·919	Wood.
1162	·764	Arable.	1208	12·109	Arable.
1163	·512	Houses, garden, and yard.	1209	13·944	Rough pasture & footpaths.
1164	3·364	Rough pasture, roads, & stream.	1210	·928	Wood.
			1211	·286	Wood.
1165	·535	Wood.	1212	16·861	Rough pasture & road.
1166	·312	Houses, garden, &c.	1213	·501	Arable.
1167	4·392	Arable.	1214	2·046	Private road.
1168	2·471	Arable, &c.	1215	8·167	Arable & road.
1169	5·389	Arable & road.	1216	10·955	Arable.
1170	5·205	Arable & road.	1217	1·075	Arable.
1171	4·043	Arable.	1218	18·878	Wood, road, &c.
1172	·982	Wood.	1219	·388	House, wood, arable, &c.
1173	2·588	Arable.			
1174	11·688	Arable.	1220	1·004	Wood.
1175	18·366	Wood & stream.	1221	23·919	Arable & stream.
1176	10·254	Arable & road.	1222	·867	Wood.
1177	18·639	Arable.	1223	·245	Arable & stream.
1178	5·057	Wood.	1224	14·082	Arable.
1179	7·761	Arable, &c.	1225	·290	Arable & stream.
1180	8·600	Arable, &c.	1226	14·100	Arable.
1181	8·644	Arable, &c.	1227	·593	Wood.
1182	7·388	Arable.	1228	3·623	Arable.
1183	6·520	Arable.	1229	·433	Arable & stream.
1184	6·713	Arable.	1230	6·652	Arable.

No. on Plan.	Area in Acres.	Description.
1231	11·250	Arable.
1232	13·222	Arable.
1233	29·833	Arable.
1234	·662	Arable & stream.
1235	·993	Wood.
1236	2·563	Arable.
1237	4·768	Rough pasture, ruin, & stream.
1238	1·645	Houses, garden, yard, pond, ruin, &c.
1239	1·309	Houses, garden, yard, &c.
1240	·684	Mill dam.
1241	4·481	Arable & streams.
1242	2·695	Arable.
1243	·202	Chapel (Roman Catholic), &c.
1244	·839	House, garden, ruin, graveyard, &c.
1245	10·835	Arable.
1246	1·633	Houses, road, ponds, arable, &c.
1247	11·202	Arable.
1248	2·208	Arable.
1249	6·317	Arable.
1250	8·909	Wood, streams, footpaths, &c.
1251	33·870	Arable.
1252	2·634	Public road & stream.
1253	·450	Private road.
1254	9·370	Arable & stream.
1255	·153	Houses & waste.
1256	10·564	Arable.
1257	·337	Private road.
1258	7·737	Arable & stream.
1259	1·692	Houses, garden, yard, road, & arable.
1260	1·243	Arable & road.
1261	11·029	Arable.
1262	10·193	Arable, &c.
1263	11·384	Arable & road.
1264	11·877	Arable, footpath, &c.
4265	1·068	Houses, garden, yard, road, &c.
1266	27·686	Arable & rough pasture.
1267	·080	Pond.
1268	2·145	Rough pasture and stream.
1269	15·512	Arable, rough pasture, & stream.
1270	8·263	Arable.
1271	1·146	Rough pasture, wood, & streams.
1272	·614	Houses, gardens, yard, road, & streams.
1273	·315	Private road.
1274	9·478	Arable.
1275	8·242	Arable.
1276	7·636	Arable.
1277	6·912	Arable, rough pasture, & shed.
1278	·697	Houses, garden, yard, roads, &c.
1279	·063	House & garden.
1280	1·063	Rough pasture, stream, & roads.
1281	10·645	Arable & road.
1282	31·677	Arable, roads, &c.
1283	3·027	Arable.
1284	2·752	Wood.
1285	·721	Rough pasture.
1286	1·216	Houses, garden, yard, &c.
1287	8·394	Arable, footpath, &c.
1288	3·586	Arable, rough pasture, & road.
1289	2·325	Arable, &c.
1290	7·999	Arable & road.
1291	4·151	Arable, road, &c.
1292	16·956	Arable & rough pasture.
1293	1·833	Streams, rough pasture, &c.
1294	6·948	Arable, rough pasture, & stream.
1295	46·929	Arable, & rough pasture.
1296	4·924	Arable & embankment.
1297	·563	Waste.
1298	1·600	Houses, garden, &c.
1299	·701	Houses, garden, road, &c.
1300	4·086	Arable.
1301	1·630	Houses, gardens, yard, slope, &c.
1302	1·397	Houses, garden, yard, &c.
1303	1·548	Arable.
1304	6·193	Arable & embankment.
1305	11·652	Arable.
1306	·308	Private road.
1307	1·160	Statute labor road.

No. on Plan.	Area in Acres.	Description.
1308	4·083	Highland Railway,—Aberfeldy Branch (part of).
1309	8·822	Arable.
1310	10·921	Arable & road.
1311	·743	Houses, garden, yard, &c.
1312	10·288	Arable.
1313	9·834	Arable.
1314	10·390	Arable, rough pasture, & stream.
1315	·182	Rough pasture.
1316	9·920	Arable & stream.
1317	10·561	Arable, rough pasture, stream, and embankment.
1318	4·633	Rough pasture.
1319	30·509	Arable, rough pasture, marsh, and embankment.
1320	8·320	Rough pasture.
1321	·908	Rough pasture.
1322	9·573	Rough pasture.
1323	2·176	Wood.
1324	·333	Wood.
1325	5·666	Rough pasture.
1336	19·580	House & arable.
1327	20·455	Arable.
1328	·796	Private road.
1329	18·762	Arable.
1330	12·312	Arable.
1331	·384	Houses & yard.
1332	·544	Private roads.
1333	·262	Houses & garden.
1334	·207	Houses, garden, and yard.
1335	12·214	Arable.
1336	11·936	Arable.
1337	20·590	Arable, stream, and road.
1338	·673	Houses, garden, and yard.
1339	3·494	Wood & stream.
1340	11·803	Arable, stream, road, &c.
1341	51·825	Wood, road, & stream.
1342	6·822	Arable.
1343	7·132	Arable.
1344	6·802	Arable.
1345	6·116	Arable & road.
1346	6·802	Arable & roads.
1347	·281	Rough pasture.
1348	35·922	Arable, stream, & foot-path.
1349	2·388	Arable.
1350	8·926	Arable & road.
1351	14·062	Arable.
1352	1·050	Houses, garden, yard, & roads.
1353	12·644	Arable & road.
1354	·928	Houses, garden, yard, road, &c.
1355	28·177	Arable & road.
1356	·244	Slope & stream.
1357	13·913	Arable.
1358	16·200	Arable, stream, &c.
1359	·312	Private road.
1360	·171	House & garden.
	12076·595	Area of the numbered portion of the Parish of Logierait (proper).

UNNUMBERED

(Drawn principally on Six-inch Scale).

7822·528	Moorland, &c.
5·393	Loch na Bà.
1·866	Loch an Duin.
3·054	Loch nan Eun.
2·126	Loch na Moine.
20·655	Loch Broom.
8·208	Lochan Oisinneach Bheag.
59·631	Lochan Oisinneach Mhor.
2·543	Loch na Brae.
7926·004	Area unnumbered.
12076·595	Area numbered.
20002·599	Area of the whole of the Parish of Logierait (proper).

RECAPITULATION.

19515·092	Land.
60·160	Public roads.
29·970	Railways.
397·377	Water.
20002·599	Area of the Parish of Logierait (exclusive of the Det. portions).

PARISH OF LOGIERAIT
(DET., NO. 1),
Adjoining the Parishes of Dull and Weem.

(Drawn on Six-inch Scale only).

685·312	Moorland, &c.
685·312	Area of the Parish of Logierait (Detached, No. 1).

PARISH OF LOGIERAIT
(DET., NO. 2).
Locally situated within the Parish of Dull.

No. on Plan.	Area in Acres.	Description.
1	76·131	Rough pasture, furze, streams, & road.
2	·205	Arable.
3	11·283	Arable & road.
4	1·722	Rough pasture, stream, & road.
5	14·997	Arable, stream, and road.
6	·145	Wood.
7	2·180	Rough pasture.
8	34·417	Wood.
9	21·464	Rough pasture.
10	·401	Wood.
11	10·992	Arable & wood.
12	4·341	Arable.
13	6·383	Rough pasture, stream, road, & sheepfold.
14	32·406	Heathy pasture.
15	4·482	Arable.
16	6·694	Arable.
17	5·640	Arable.
18	·092	Wood.
19	·458	Houses, shed, & waste.
20	·452	House, garden, ruin, & waste.
21	·358	Wood.
22	·949	Arable.
23	·275	Arable & road.
24	·103	Garden.
25	·307	Wood.
26	1·034	Arable.
27	1·724	Houses, gardens, yard, wood, road, & waste.
28	1·058	Arable & footpath.
29	3·731	Arable & road.
30	·399	Road.
31	2·405	Arable.
32	4·299	Arable, stream, &c.
33	8·268	Arable, rough pasture, & road.
34	9·959	Arable.
35	7·570	Arable.
36	1·099	Houses, garden, yard, road, & waste.
37	21·690	Arable & road.
38	1·113	Wood.
39	1·471	Cluny Burn.
40	·086	Houses, &c.
41	·133	Garden.
42	1·452	Rough pasture, road, & stream.
43	9·391	Arable & roads.
44	·245	Houses, garden, road, &c.
45	·383	Arable & road.
46	·192	Arable.
47	·201	Garden.
48	7·303	Arable.
49	1·567	Wood.
50	2·666	Arable.
51	·130	Houses & garden.
52	·995	Arable.
53	·272	Road.
54	6·458	Arable & road.
55	6·711	Arable.
56	1·166	Houses, garden, yard, road, pond, &c.
57	·159	Wood & stream.
58	4·966	Arable.
59	2·550	Wood & stream.
60	2·240	Arable.
61	1·123	Private road.
62	·091	Wood.
63	22·401	Wood, road, streams, & footpath.
64	7·701	Arable.
65	·471	Garden & wood.
66	·521	House, roads, &c.
67	8·604	Arable.
68	·584	House, stream, and wood.
69	4·484	Arable.
70	·098	House, garden, &c.

No. on Plan.	Area in Acres.	Description.
71	3·219	Arable.
72	·664	Trust road.
73	2·431	Wood.
74	·791	Wood.
75	1·897	River Tay (part of).
	407·043	Area of the part of the Parish of Logicrait (Det., No. 2), which is numbered.

UNNUMBERED

(Drawn principally on Six-inch Scale).

861·718	Moorland, &c.
50·919	Loch Derculich (part of).
912·637	Area unnumbered.
407·043	Area numbered.
1319·680	Area of the whole of the Parish of Logierait (Det., No. 2).

RECAPITULATION.

1264·729	Land.
·664	Public roads.
54·287	Water.
1319·680	Area of the Parish of Logicrait (Detached, No. 2).

PARISH OF LOGIERAIT

(DET., NO. 3),

Locally situated within the Parish of Fortingal.

(Drawn on Six-inch Scale only).

9938·923	Moorland, &c.
961·849	Loch Rannoch.
1·090	Water.
10901·862	

RECAPITULATION.

9938·923	Land.
962·939	Water.
10901·862	Area of the Parish of Logierait (Detached, No. 3).

PARISH OF LOGIERAIT

(DET., NO. 4),

Adjoining the Parishes of Blair Athole and Fortingal.

(Drawn on Six-inch Scale only.)

4681·112	Moorland, &c.
36·969	River Tummel.
4718·081	

RECAPITULATION.

4681·112	Land.
36·969	Water.
4718·081	Area of the Parish of Logierait (Detached, No. 4).

*** The area of the land which is common to this detached portion and to the Parishes of Blair Athole & Fortingal, will be found at the end of the Book.

PARISH OF LOGIERAIT

(DET., NO. 5),

Adjoining the Parishes of Dull, Fortingal, and Weem.

1	6·270	Arable, stream, and road.

No. on Plan.	Area in Acres.	Description.	No. on Plan.	Area in Acres.	Description.
2	·971	Houses, garden, yard, road, &c.	45	·145	Wood.
			46	·110	Wood.
3	6·949	Arable.	47	6·125	Arable & stream.
4	5·082	Arable.	48	·135	Wood.
5	·061	Wood.	49	·414	Houses, garden, &c.
6	·147	Road.	50	5·571	Arable.
7	6·746	Arable.	51	23·696	Rough pasture, furze, streams, & roads.
8	5·375	Arable.			
9	·374	Wood.	52	3·089	Rough pasture and streams.
10	3·677	Arable.			
11	·671	Houses, garden, road, & waste.	53	2·119	Wood.
			54	9·265	Arable & road.
12	6·466	Arable.	55	7·403	Wood & streams.
13	·640	Wood & stream.	56	3·700	Wood.
14	1·002	Wood & stream.	57	5·166	Arable & road.
15	20·706	Rough pasture, furze, & streams.	58	·640	Wood.
			59	·852	Private road.
16	12·711	Wood.	60	·304	House, garden, road, &c.
17	1·052	Houses, gardens, yards, &c.			
			61	·415	Wood, stream, & road.
18	9·698	Arable & road.	62	1·168	Arable & road.
19	·651	Boltachan Burn (part of).	63	·530	House, arable, &c.
			64	2·138	Wood.
20	7·654	Wood, &c.	65	2·482	Houses, garden, yard, road, &c.
21	·315	Wood, &c.			
22	2·870	Arable, stream, road, shed, & pond.	66	·598	Wood & footpaths.
			67	·166	Wood.
23	12·540	Arable.	68	6·400	Arable, road, footpaths, &c.
24	·623	Houses, gardens, yard, & road.			
			69	·253	House & yard.
25	·302	Wood.	70	11·795	Arable.
26	29·102	Arable & rough pasture.	71	26·155	Arable & roads.
			72	33·316	Arable & embankment.
27	·773	Trust road.	73	18·278	Arable, road, embankment, & marsh.
28	8·159	Houses, gardens, yards, streams, & waste.			
			74	4·920	Trust road.
29	36·383	River Tay (part of).	75	33·178	Arable, stream, and embankment.
30	10·394	Arable & stream.			
31	4·496	Wood, stream, &c.	76	·123	Mausoleum & grounds.
32	·720	Wood.	77	7·434	Arable.
33	11·204	Arable.	78	·423	Wood & footpath.
34	·347	Wood.	79	1·305	Wood & footpath.
35	2·012	Wood.	80	3·394	Arable.
36	4·177	Arable.	81	·318	Houses, garden, yard, & road.
37	1·821	Houses, yards, gardens, road, &c.			
			82	15·795	Arable, stream, and embankment.
38	6·496	Arable.			
39	·679	Road.	83	1·367	Shingle.
40	5·515	Arable & stream.	84	1·396	Wood & stream.
41	4·321	Arable & footpath.	85	21·789	Arable.
42	4·123	Wood.	86	21·330	Arable, rough pasture, wood, & road.
43	·139	Wood.			
44	9·616	Arable & stream.	87	7·344	Wood.

No. on Plan.	Area in Acres.	Description.
88	·387	Heathy pasture.
89	213·891	Rough & heathy pasture, furze, streams, roads, & brushwood.
90	·786	Pond.
91	·143	Pond.
92	18·488	Wood.
93	1·375	Houses, gardens, yards, ruins, & waste.
94	14·704	Arable, rough pasture, stream, & roads.
95	19·752	Arable, rough pasture, & road.
96	9·446	Arable, & rough pasture.
97	9·442	Arable & rough pasture.
98	1·716	Streams, rough pasture, &c.
99	1·194	Houses, ruins, waste, &c.
100	8·080	House, arable, and roads.
101	9·916	Arable & road.
102	4·772	Arable & stream.
103	2·152	Trust road.
104	·846	Arable.
105	18·804	Arable & stream.
106	2·511	Houses, gardens, and yards.
107	2·670	Houses, gardens, and yards.
108	1·085	Road.
109	3·215	Houses, gardens, yards, ornamental ground, &c.
110	1·548	Wood, streams, & footpath.
111	·580	Arable.
112	·715	Trust road.
113	3·354	Wood & fort.
114	83·614	Arable, streams, and road.
115	·274	Rough pasture.
116	2·346	Moness Burn (part of).
117	53·503	Wood, streams, footpaths, &c.
118	26·729	Wood & roads.
119	17·850	Arable.
120	5·921	Arable & roads.
121	·676	Arable, &c.
122	·668	Urlar Burn (part of).
123	4·103	Wood & footpath.
124	·176	Arable.
	1094·906	Area of the numbered portion of the Parish of Logierait (Det., No. 5).

UNNUMBERED
(Drawn on Six-inch Scale only).

530·561	Moorland, &c.
530·561	Area unnumbered.
1094·906	Area numbered.
1625·467	Area of the whole of the Parish of Logierait (Det., No. 5).

RECAPITULATION.

1573·845	Land.
9·645	Public roads.
41·977	Water.
1625·467	Area of the Parish of Logierait (Detached, No. 5).

RECAPITULATION FOR THE PH.

37659·013	Land.
70·469	Public roads.
29·970	Railways.
1493·549	Water.
39253·001	Area of the Parish of Logierait, including the Det. portions, and exclusive of the Common Land.

LAND
Common to the Parishes of Blair Athole, Fortingal, and Logierait (Det., No. 4).

675·355	Moorland.
675·355	Area of Land common to the Parishes of Blair Athole, Fortingal, & Logierait (Detached, No. 4).

INDEX TO PLACES

IN THE

PARISH OF LOGIERAIT.

COUNTY OF PERTH.

Name of Place.	No. of Sheet.		Descriptive Remarks.
	6-inch scale.	25·344-inch scale.	
Athole and Breadalbane Poor House	XL.	15	
Balarchibald	,,	14	A farmsteading.
Balgowan	,,	7	A farmsteading, &c.
Ballachallan	L.	4	A farmsteading.
Ballachraggan	XL.	16	Two farmsteadings, &c.
Ballantyler	,,	15	A farmsteading.
Balendune	XXXIX.	16	A farmsteading.
Ballechin	XL.	13	A mansion.
Ballechin Cottage	,,	14	
Ballinloan	,,	14	A farmsteading, &c.
Ballinloan T.P.	,,	14	
Ballinluig	,,	2	Two farmsteadings.
Ballinluig	,,	15	A village.
Ballinluig Island	,,	15	
Ballintuim	,,	6	A farmsteading.
Ballintuim	XXXIX.	16	A farmsteading.
Balnacree	XL.	2	A farmsteading.
Balnafuaran	,,	14	A farmsteading.
Balnafuaran	,,	16	A farmsteading.
Balnamoan	,,	16	A farmsteading.
Baptist Chapel	,,	11	
Bells Wood	,,	11, 12	
Blairchroisk	,,	11	Two farmsteadings.
Blaranrash	,,	12	Two dwelling houses, &c.
Brae of Pitcastle	XXXIX.	12	A farmsteading.
Brae of Tullypowrie	,,	12	A farmsteading.
Carnlaith	XL.	13	A cothouse, &c.
Chapelton	,,	16	A dwelling house and R.C. Chapel.
Chapel of Our Lady of Good Aid	,,	16	
Charlottefield	,,	15	A farmsteading.
Church	,,	15	The parish church.
Clach Glas	L.	3	A standing stone.
Clochfoldich	XXXIX.	16	A mansion.
Clochfoldich Cottage	,,	16	
Convallich	XL.	12	A dwelling house.
Craggan	XXXIX.	16	A farmsteading.

Name of Place.	No. of Sheet. 6-inch scale.	No. of Sheet. 25·344-inch scale.	Descriptive Remarks.
Craigbea	XL.	11	A farmsteading, &c.
Cragganfearn	,,	12	A farmsteading.
Croftcaponoch	,,	7	A farmsteading.
Croftdow	,,	7	A cothouse.
Croftlea	,,	7	A cothouse.
Croftinloan House	,,	6	
Crofts of Killiehangie	,,	10	A few cothouses.
Croft of Pitcastle	XXXIX.	16	A farmsteading.
Culichan	,,	16	A dwelling house.
Dalnabo	XL.	15	A farmsteading.
Dallreach	,,	1	A farmsteading.
Distillery	,,	16	
Distillery	,,	14	
Drummin	,,	16	A farmsteading.
Dunfallandy Cottage	,,	6	
Dunfallandy House	,,	6	
Dunavourd	,,	2	A farmsteading.
Dunavourd House	,,	2	
Easter Auchnabach	,,	12	A farmsteading, &c.
Easter Auchnagie	,,	16	A farmsteading.
Easter Inver	XXXIX.	16	A dwelling house.
Eastertyre	XL.	14	A dwelling house.
Easthaugh of Dalshian	,,	6	Two dwelling houses.
East Mains	,,	13	A farmsteading.
Eilean Buidhe	,,	15	An island in the River [Tummel.
Episcopalian Chapel	XXXIX.	16	
Fonab Cottage	XL.	1	
Fonab Mill	,,	2	
Free Church	XXXIX.	16	
Free Church Manse	,,	16	
Fyndynate	,,	16	A dwelling house.
Fyndynate Cottage	,,	16	
Glach an Righe	XL.	15	The entrance to an ancient [castle.
Greenhill	XXXIX.	15	A farmsteading.
Heatherton	,,	12	A house.
Haugh of Ballechin	XL.	14	A farmsteading, &c.
Hillside	,,	14	A district.
Inch of Tullymet	L.	3	A farmsteading.
Inver	XXXIX.	16	A hamlet.
Kirrandrum	XL.	15	A farmsteading.
Knockdarroch	,,	7	A farmsteading.
Knockintober	,,	14	A farmsteading.
Laigh of Clochfoldich	XXXIX.	16	A farmsteading.

Name of Place.	No. of Sheet. 6-inch scale.	No. of Sheet. 25·344-inch scale.	Descriptive Remarks.
Larichmore	XXXIX.	16	A farmsteading.
Little Clochfoldich	,,	15	A farmsteading, &c.
Little Fyndynate	,,	16	A farmsteading.
Littleton	XL.	1	Two cottar houses.
Logierait	L. XL.	3 15	A village.
Logierait Mill (corn)	L.	3	
Logierait Wood	XL.	14	
Mains of Dunfallandy	,,	6	A farmsteading.
Mains of Killiehangie	,,	10	A farmsteading.
Mains of Pitcastle	XXXIX.	16	A farmsteading, &c.
Manse (Parish)	XL.	15	
Manse	,,	11	
Meadows of Tullymet	L.	4	A farmsteading.
Middleton	XXXIX.	12	A farmsteading.
Middleton	XL.	1	A cottar house.
Middleton	,,	7	A cottar house.
Middle Ballahandy	,,	7	A farmsteading.
Middlehaugh	,,	6	A mansion.
Mills of Pitcastle (corn & lint)	XXXIX.	16	
Milton	,,	12	A farmsteading in ruins.
Milton of Dalcapon	XL.	11	A farmsteading, &c.
Milton of Tullymet	,,	16	Two farmsteadings, &c.
Moulinearn	,,	11	A hamlet.
Nether Ballahandy	,,	7	Cottar houses.
Netherton	,,	1	A farmsteading.
Newton of Pitcastle	XXXIX.	12	A dwelling house.
New Inver	,,	16	Two dwelling houses.
Overton	XL.	1	A farmsteading.
Pitcastle	,,	7	A farmsteading, &c.
Pitcastle	XXXIX.	16	A farmsteading.
Pitgirr	XL.	7	A farmsteading.
Pitnacree	,,	13	A village.
Pitnacree House	,,	9	
Port of Tummel	,,	15	A farmsteading, &c.
Portncraig	,,	1	A public house, &c.
Post Office	,,	15	
Richard's Island	L.	3	
Riverbank	XL.	13	A dwelling house.
River Tay	,,	13	
School	,,	13	
School (Parish)	,,	15	
Strarch Mill			
Stewarts School (Endowed)	XXXIX.	15	

Name of Place.	No. of Sheet. 6-inch scale.	No. of Sheet. 25·344-inch scale.	Descriptive Remarks.
The Half-way House.	XL.	15	A cothouse.
Tombain	,,	11	A farmsteading.
Tomnbrack	,,	7	A farmsteading.
Tomdachoil	,,	6	A farmsteading.
Tomdachoil Cottage	,,	6	
Tominald	,,	7	A farmsteading.
Tom na Croiche	,,	15	The site of an ancient castle.
Tulloch of Pitnacree	,,	13	Two cothouses, &c.
Tullymet House	,,	12	
Tullymet Wood	,,	12	
Tullypowrie	XXXIX.	12	A village.
Tygarie	XL.	16	Cottar houses.
Tynrich Cottage	,,	15	
Tynrich Island	,,	11, 15	
Tynrich Wood	,,	11, 15	
Upper Ballahandy	,,	7	A farmsteading.
Upper Ballgalanach	,,	13	A farmsteading, &c.
Wester Auchnabach	,,	12	A dwelling house.
Wester Auchnagie	,,	16	A farmsteading.
Wester Ballachraggan	,,	16	A few cothouses.
Wester Ballinluig	,,	15	A few cothouses.
Wester Logierait	,,	14	A farmsteading.
West Ballechin	,,	9	Four dwelling houses.
Westhaugh of Dalshian	,,	6	A farmsteading.
Westhaugh of Tullymet	L.	3	A farmsteading.
West Mains	XL.	13	A farmsteading.
Woodend of Logierait	,,	15	A farmsteading.
Woodend	,,	11	A cottar house.

PARISH OF LOGIERAIT (DETACHED, NO. 2).

Balnald	XXXIX.	15	A dwelling house.
Blackhill	,,	15	A farmsteading.
Blackhill House	,,	15	
Crocreagh	,,	15	A dwelling house.
Drumchanachan	,,	15	A dwelling house.
Edradynate	XLIX.	3	A dwelling house.

Name of Place.	No. of Sheet.		Descriptive Remarks.
	6-inch scale.	25·344-inch scale.	
Edradynate Wood	XLIX.	3	
Lurgan	XXXIX.	15	A farmsteading.

PARISH OF LOGIERAIT (DETACHED, NO. 5).

Aberfeldy	XLIX.	6, 10	A village.
Borlick	,,	6	A farmsteading.
Breadalbane Villas	,,	6	A row of dwelling houses.
Burnside Cottage	,,	6	
Càrn Mor	,,	3	
Central Bank of Scotland	,,	10	
Chapelton Cottages	,,	3	Four dwelling houses.
Clach an Udalain	,,	13	
Cuil	,,	6	A farmsteading.
Dunskiag Plantation	,,	9	
Duntaylor	,,	10	A farmsteading.
Duntuim	,,	10	A farmsteading.
Free Church Manse	,,	10	
Free Church School	,,	10	
Free Church	,,	6	
Killiechassie	,,	6	A mansion.
Moness Burn	,,	6, 10	
Moness Den	,,	10	
Moness Dun Wood	,,	10	
Tay Bridge	,,	6	
Tombuie	,,	6	A dwelling house.
Torr Hill	,,	10	
Upper Borlick	,,	6	A farmsteading.
Union Bank of Scotland	,,	10	
Wester Chapelton	,,	3	A farmsteading.

ORDNANCE SURVEY OF SCOTLAND.

BOOK OF REFERENCE TO THE PLAN

OF THE

PARISH OF LOGIE PERT,

IN THE

COUNTY OF FORFAR,

CONTAINING 5807·934 ACRES.

COLONEL SIR HENRY JAMES, R.E., F.R.S., F.G.S., &c.,
SUPERINTENDENT OF THE ORDNANCE SURVEY.

PRINTED AT THE ORDNANCE SURVEY OFFICE, SOUTHAMPTON.

1864.

Price One Shilling and Sixpence.

ound,
one

area

x.

luded

4.

ntains
rence
Plans,

scales

. W

. *T*

. *T*

on

quent

C.F.
T.C.
C.W.
Def.
T.S.

Where a change occurs in the boundaries, the symbol [o—o] is used to show the part at which the change takes place.

EXPLANATORY REMARKS.

The Scale of the Parish Plans is the 1-2500th of the actual length on the ground, and is equal to 25·344 inches to a mile, which is very approximately equal to one square inch to one acre, the square of 1·0018 inch being equal to one acre.

The length of each sheet is one and a-half miles, and the width one mile, the area of each sheet is therefore 960 acres.

Each enclosure has a reference number to the area which is given in this Book.

The Braces [ʃ] on the plans are to indicate that the spaces so braced are included under the same reference number.

The Altitudes in feet above the Mean Level of the Sea are written thus —31·4.

The Scale of the Plans of the County is 6 inches to a mile, and each sheet contains the same area as 16 sheets of the Parish Plans. There is, therefore, a double reference number to each sheet as VI. 9., the Roman Numerals referring to the County Plans, the Arabic Figures to the Parish Plans.

The following are the characters employed on the Ordnance Plans on the Scales of 1·2500 and 6 inches to a mile:—

County Names	C	Hundreds or Wards	W
Parishes	P	Townships	T
Extra Parochial	E	Division of Townships	T

Antiquities ..... { ROMAN / Druidical or Saxon / Norman or Subsequent

The descriptions of the boundaries are shown by the following initials:—

Centre of Stream	*C.S.*	Centre of Fence	*C.F.*
Centre of Road	*C.R.*	Top of Cop	*T.C.*
Side of Stream or Drain ..	*S.S.* or *S.D.*	Centre of Wall	*C.W.*
Root of Hedge	*R.H.*	Defaced	*Def.*
Face of Wall	*F.W.*	Track of Stream	*T.S.*

Undefined ..... *Und.*

Where a change occurs in the boundaries, the symbol [o—o] is used to show the part at which the change takes place.

TABLE

FOR CONVERTING DECIMAL PARTS OF AN ACRE INTO ROODS AND PERCHES.

Perches.	0 Rood.	1 Rood.	2 Roods.	3 Roods.	Perches.	0 Rood.	1 Rood.	2 Roods.	3 Roods
0	·000	·250	·500	·750	21	·131	·381	·631	·881
1	·006	·256	·506	·756	22	·137	·387	·637	·887
2	·012	·262	·512	·762	23	·144	·394	·644	·894
3	·019	·269	·519	·769	24	·150	·400	·650	·900
4	·025	·275	·525	·775	25	·156	·406	·656	·906
5	·031	·281	·531	·781	26	·162	·412	·662	·912
6	·037	·287	·537	·787	27	·169	·419	·669	·919
7	·044	·294	·544	·794	28	·175	·425	·675	·925
8	·050	·300	·550	·800	29	·181	·431	·681	·931
9	·056	·306	·556	·806	30	·187	·437	·687	·937
10	·062	·312	·562	·812	31	·194	·444	·694	·944
11	·069	·319	·569	·819	32	·200	·450	·700	·950
12	·075	·325	·575	·825	33	·206	·456	·706	·956
13	·081	·331	·581	·831	34	·212	·462	·712	·962
14	·087	·337	·587	·837	35	·219	·469	·719	·969
15	·094	·344	·594	·844	36	·225	·475	·725	·975
16	·100	·350	·600	·850	37	·231	·481	·731	·981
17	·106	·356	·606	·856	38	·237	·487	·737	·987
18	·112	·362	·612	·862	39	·244	·494	·744	·994
19	·119	·369	·619	·869	40	·250	·500	·750	1·000
20	·125	·375	·625	·875					

N.B.—To convert Decimal Fractions of an Acre into Roods and Perches, multiply the decimal first by 4 and then by 40, preserving the same number of decimals in the product.

Examples—

A.	R.	P.	Acres.
			633·357
			4
			1·428
			40
633	1	17	17·120

A.	R.	P.	Acres.
			527·013
			4
			·052
			40
527	0	2	2·080

PARISH OF LOGIE PERT,

IN THE

COUNTY OF FORFAR.

No. on Plan.	Area in Acres.	Description.	No. on Plan.	Area in Acres.	Description.
1	2·377	Pasture, half of burn, &c.		224·824	*Brought forward.*
2	1·332	Pasture & half of burns.	33	5·587	Arable.
3	6·060	Arable & half of burn.	34	5·256	Arable.
4	8·863	Arable & half of burn.	35	9·873	Arable.
5	2·559	Pasture & half of burn.	36	1·487	Public road.
6	1·740	Arable.	37	25·480	Arable.
7	2·045	Houses, corn mill, gardens, &c. (Mill of Pert).	38	21·516	Arable.
			39	40·278	Arable & road.
			40	99·374	Arable.
			41	9·804	Arable.
8	2·476	Arable.	42	9·981	Arable.
9	·810	Rough pasture & trees.	43	21·126	Arable.
10	·440	Plantation.	44	21·820	Arable.
11	1·610	Rough pasture & rocks.	45	·132	Pool.
12	·794	Police station, house, gardens, &c.	46	·656	Public road.
			47	1·369	Rough pasture & half of burn.
13	·950	Rough pasture & half burn.	48	20·819	Arable.
14	48·881	Arable.	49	9·628	Arable.
15	20·428	Arable.	50	25·257	Arable.
16	1·174	Occupation road.	51	2·326	Pasture & half of burn.
17	3·306	Arable.	52	24·912	Arable.
18	31·544	Arable.	53	1·799	Arable.
19	9·172	Arable.	54	·983	Shingle.
20	·083	Pasture.	55	3·752	Plantation.
21	9·870	Arable.	56	7·274	Ornamental ground, trees, & pool.
22	4·223	Arable.			
23	1·713	Homestead, gardens, burial ground, &c. (Nether Pert).	57	·374	Plantation.
			58	11·343	Arable.
			59	3·306	Homestead, garden, offices, &c. (Pert).
24	·239	Dams.			
25	6·620	Arable.	60	15·018	Arable & footpath.
26	·250	Houses, garden, &c.	61	·365	House, garden, yard, &c.
27	·333	House, smithy, gardens, &c.	62	·127	House, garden, &c.
28	9·032	Arable.	63	27·569	Arable and occupation road.
29	2·784	Plantation.			
30	18·684	Arable.	64	·120	Rough pasture.
31	17·571	Arable.	65	1·721	Arable.
32	6·861	Turnpike road.	66	·418	Houses, garden, &c.
	224·824	*Carried forward.*		655·674	*Carried forward.*

No. on Plan.	Area in Acres.	Description.
	655·674	*Brought forward.*
67	·097	Plantation.
68	·328	Pasture.
69	·157	Rough pasture.
70	3·223	Rough pasture.
71	5·395	Arable.
72	·483	Plantation.
73	1·421	Rough pasture & trees.
74	5·745	Arable.
75	2·794	Wood.
76	5·407	Ornamental ground & trees.
77	·700	Avenue.
78	1·100	Plantation.
79	2·879	Plantation.
80	1·255	Wood.
81	9·030	Ornamental ground, trees, & roads.
82	2·250	House, offices, garden, &c. (Gallery)
83	2·046	Wood.
84	·392	Plantation.
85	8·338	Parish road.
86	·367	Plantation.
87	8·476	Arable.
88	·815	Arable and occupation road.
89	8·465	Arable.
90	16·473	Arable.
91	30·273	Arable and occupation road.
92	47·865	Arable.
93	54·170	Arable & drain.
94	11·293	Arable.
95	·509	Occupation road.
96	2·156	Wood.
97	2·217	Arable.
98	2·051	Homestead, offices, garden, &c. (Mains of Gallery).
99	1·710	Pasture & road.
100	31·011	Arable.
101	14·932	Arable.
102	64·795	River North Esk (half of).
103	1·380	Pasture & trees.
104	31·396	Arable and occupation road.
105	2·515	Pasture.
106	·209	Pasture.
107	5·885	Arable & road.
	1047·677	*Carried forward.*

No. on Plan.	Area in Acres.	Description.
	1047·677	*Brought forward.*
108	1·701	Shingle.
109	·519	Plantation & road.
110	·049	House, garden, &c.
111	12·744	Arable.
112	·202	Arable.
113	1·244	Homestead, gardens, &c. (Dubton).
114	·134	Dam.
115	9·944	Arable.
116	10·733	Arable.
117	2·130	Plantation.
118	·291	Rough pasture.
119	45·634	Arable.
120	3·061	Homestead, garden, &c. (Brae of Pert).
121	22·498	Arable.
122	20·104	Arable, road, & half of drain.
123	·569	Plantation.
124	12·702	Arable.
125	13·130	Arable & trees.
126	1·398	Occupation road.
127	·519	Mill dam.
128	·251	Houses, gardens, &c.
129	2·917	Occupation road.
130	46·361	Arable.
131	·122	Pool.
132	34·626	Arable.
133	·731	Plantation.
134	·053	Occupation road.
135	·201	Plantation.
136	7·236	Arable.
137	·151	Occupation road (half of).
138	5·501	Arable.
139	79·227	Arable and occupation road.
140	5·765	Rough pasture, old lime kiln, &c.
141	23·572	Arable and occupation road.
142	·612	House, garden, wood, &c.
143	32·082	Arable.
144	3·994	Rough pasture & old quarries.
145	26·685	Arable.
146	14·977	Arable.
147	·190	House, garden, &c.
148	19·598	Arable & pool.
	1511·835	*Carried forward.*

No. on Plan.	Area in Acres.	Description.	No. on Plan.	Area in Acres.	Description.
	1511·835	*Brought forward.*		2312·084	*Brought forward.*
149	34·257	Plantation & road.	193	·334	Houses, gardens, &c.
150	4·096	Arable.	194	50·268	Arable, footpath, &c.
151	·554	Occupation road.	195	·293	House, garden, &c.
152	·156	Rough pasture, trees, &c.	196	·568	Houses, gardens, &c. (High Ardoch).
153	6·589	Rough pasture, rocks, old lime kiln, &c.	197	1·957	Public road.
			198	1·414	Arable.
154	·207	Pool.	199	·510	Arable.
155	·182	Pools.	200	36·950	Plantation & roads.
156	·111	House, smithy, ruin, garden, &c.	201	·146	House, garden, &c.
			202	·249	Dam.
157	·134	House, garden, &c.	203	1·307	Plantation.
158	·041	House, garden, &c.	204	31·393	Arable.
159	20·585	Plantation & roads.	205	1·770	Parish road.
160	1·914	Arable.	206	11·946	Arable & footpath.
161	41·252	Plantation.	207	3·986	Wood, part of Gallery Burn, &c.
162	12·586	Plantation.			
163	165·353	Arable.	208	12·118	Arable.
164	65·891	Rough heathy pasture & trees.	209	·410	Houses, gardens, &c.
			210	·307	Arable.
165	4·653	Public road.	211	·502	Houses, school, gardens, &c.
166	5·345	Parish road.			
167	20·420	Arable.	212	·970	Houses, church, gardens, &c.
168	·180	House, garden, &c.			
169	·285	House, garden, &c.	213	·331	Houses, smithy, garden, &c.
170	15·824	Arable.			
171	20·400	Arable.	214	2·345	Arable.
172	17·586	Arable.	215	10·331	Arable & footpath.
173	4·520	Old public road.	216	1·039	Manse, offices, garden, &c.
174	4·228	Plantation.			
175	3·443	Public road.	217	·437	Arable, half of Gallery Burn, &c.
176	19·847	Arable.			
177	·839	Plantation.	218	1·062	Arable.
178	·410	Houses, gardens, &c.	219	·379	Houses, garden, &c.
179	·254	Mill dam.	220	·693	Arable.
180	1·053	Plantation.	221	·083	House, garden, &c.
181	21·407	Arable.	222	34·484	Arable.
182	25·458	Arable.	223	3·328	Rough pasture, part of Gallery Burn, &c.
183	63·499	Arable & well.			
184	12·405	Arable.	224	28·241	Arable and occupation road.
185	12·532	Arable.			
186	157·024	Arable & drains.	225	29·841	Arable and occupation road.
187	·262	Occupation road.			
188	10·503	Arable and occupation road.	226	91·105	Rough heathy pasture, trees, &c.
189	20·601	Arable.	227	5·082	Rough heathy pasture & half of drain.
190	2·830	Homestead, garden, &c. (Ardoch).	228	29·590	Arable.
191	·400	Dam.	229	2·006	Parish road.
192	·133	House, garden, &c.	230	50·305	Arable.
	2312·084	*Carried forward.*		2760·164	*Carried forward.*

No. on Plan.	Area in Acres.	Description.	No. on Plan.	Area in Acres.	Description.
	2760·164	*Brought forward.*		2960·173	*Brought forward.*
231	·122	House, & garden, &c.	268	·163	Private road.
232	·234	Occupation road.	269	2·176	Drying ground.
233	39·451	Arable and occupation road.	270	·442	Gravel.
			271	2·548	Pasture & road.
234	·598	Homestead, garden, &c. (Hill of Craigo).	272	·616	Houses, gardens, &c.
			273	3·149	Houses, sheds, &c. (Craigo Bleach Works).
235	8·098	Arable.			
236	24·525	Arable & footpath.			
237	·351	Homestead, garden, &c. ((Mid Hill of Craigo).	274	14·935	Bleaching ground, roads, &c.
238	7·816	Arable.	275	57·978	Arable, occupation road &c.
239	7·530	Arable.			
240	1·825	Rough pasture.	276	2·769	Arable.
241	12·038	Arable & half of burn.	277	3·244	Arable & half of drain.
242	2·144	Plantation and half of Gallery Burn.	278	·069	House, &c.
			279	·443	Houses, garden, &c.
243	21·927	Arable and occupation road.	280	·358	Houses, garden, &c.
			281	13·316	Arable and occupation road.
244	·621	Arable & half of burn.			
245	·400	Pasture & half of burns.	282	·445	House & road.
246	1·041	Pasture & trees.	283	7·194	Arable.
247	·886	Rough pasture, half of burn, &c.	284	·204	Plantation, road, &c.
			285	13·341	Arable.
247a	·935	Pasture & half of burn.	286	·683	Houses, gardens, &c.
248	1·814	Arable.	287	3·106	Arable & road.
249	·104	House, garden, &c.	288	1·630	Private road.
250	·823	Rough pasture & part of Gallery Burn.	289	25·104	Scottish North Eastern Railway (part of).
251	11·177	Plantation & part of Gallery Burn.	290	·506	Pasture.
			291	·188	Pasture & trees.
252	·278	House, garden, &c.	292	·652	Pasture & trees.
253	·135	House, garden, &c.	293	3·954	Houses, gardens, &c.
254	·553	Homestead, garden, &c. (Broomley).	294	1·051	Arable & part of mill lades.
255	6·882	Arable.	295	2·190	Rough pasture & half of mill lade.
256	3·493	Arable.			
257	15·981	Arable and occupation road.	296	7·142	Rough pasture, part of mill lade, &c.
258	10·140	Arable & pool.	297	·442	Rough pasture & half of mill lade.
259	·390	Pasture & sandpit.			
260	·408	Pasture.	298	1·558	Plantation.
261	6·761	Arable & part of burn.	299	·291	Rough pasture.
262	·651	Plantation & occupation road.	300	·485	Plantation.
			301	·843	Houses, gardens, &c.
263	1·101	Houses, gardens, &c.	302	32·383	Arable.
264	5·339	Arable.	303	24·425	Arable.
265	2·058	Pasture, &c.	304	·384	Homestead, garden, &c. (East Hill of Craigo).
266	·114	Pond.			
267	1·265	Drying ground, &c.			
	2960·173	*Carried forward.*		3190·580	*Carried forward.*

No. on Plan.	Area in Acres.	Description.
	3190·580	*Brought forward.*
305	·949	Homestead, garden, &c. (Muirside).
306	·248	Dam.
307	6·055	Arable & shed.
308	1·380	Houses, gardens, &c.
309	11·060	Arable and occupation road.
310	·609	Houses, gardens, &c.
311	·535	House, garden, &c. (North Craigo, part of)
312	·276	Arable.
313	·290	Arable.
314	·248	Houses, gardens, &c.
315	10·318	Turnpike road.
316	·293	Arable.
317	·100	House, garden, &c.
318	·131	Arable.
319	·180	House, garden, &c.
320	·550	Arable.
321	37·112	Arable.
322	54·322	Arable & footpath.
323	·388	Mill dam.
324	2·347	Homestead, garden, ornamental ground, &c. (Law of Craigo).
325	2·987	Plantation.
326	6·078	Drying ground, roads, & half of mill lade.
327	3·730	Bleaching ground and half of mill lade.
328	·372	Pasture, &c.
329	·545	Pasture.
330	3·000	Houses, garden, &c. (Logie Bleach Works).
331	·603	Pasture, &c.
332	·568	Pasture.
333	·109	Pond.
334	·635	Wood & half of burn.
335	1·547	Houses, gardens, &c.
336	·892	Rough pasture.
337	20·651	Arable.
338	4·697	Parish road.
339	59·246	Plantation, avenue, & pool.
340	·777	Public road.
340a	·212	House, gardens, &c. (North Craigo, part of)
341	·291	Arable.
	3424·911	*Carried forward.*

No. on Plan.	Area in Acres.	Description.
	3424·911	*Brought forward.*
342	·276	Arable.
343	·221	Houses, garden, &c. (North Craigo, part of)
344	·310	Arable.
345	24·797	Arable and occupation road.
346	·366	Occupation road.
347	10·444	Arable.
347a	2·257	Arable, &c.
348	·333	Rough pasture & garden.
349	·801	Pasture, trees, & occupation road.
350	36·350	Arable.
351	21·322	Rough pasture & whins.
352	27·129	Arable.
353	137·435	Arable.
354	·045	House.
355	·103	Dam.
356	·438	Homestead, garden, &c. (Muirton).
357	3·403	Parish road.
358	1·500	Rough pasture.
359	1·626	Plantation.
360	83·033	Arable, occupation road, &c.
361	·554	Plantation.
362	3·416	Arable.
363	1·126	Offices, stackyard, &c. (Bank of Gallery, part of).
364	·193	Plantation.
365	·627	Homestead, garden, &c. Bank of Gallery, part of).
366	·511	Occupation road.
367	1·369	Plantation.
368	15·370	Parish road.
369	20·755	Arable and occupation road.
370	6·582	Arable & road.
371	1·937	Arable.
372	3·763	Arable, &c.
373	3·722	Arable.
374	8·220	Arable and occupation road.
375	·248	Rough pasture & whins.
376	58·954	Arable.
377	15·292	Arable.
	3919·739	*Carried forward.*

No. on Plan.	Area in Acres.	Description.
	3919·739	*Brought forward.*
378	2·156	Old road.
379	87·728	Arable.
380	13·116	Plantation.
381	·661	Houses, gardens, &c.
382	28·751	Arable.
383	12·463	Arable.
384	4·795	Public road.
385	15·653	Arable.
386	1·213	Public road.
387	25·696	Arable.
388	·719	Homestead, garden, &c. (Muirshade).
389	2·773	Arable.
390	1·295	Plantation.
391	·155	House, garden, &c. (Quarry Tack of Gallery).
392	18·849	Arable, old quarry, &c.
393	·139	House, garden, &c.
394	6·607	Arable, &c.
395	12·808	Plantation, old quarry, &c.
396	5·169	Arable and occupation road.
397	·123	House, garden, &c.
398	4·400	Arable.
399	·504	Homestead, garden, &c. (Woodside).
400	·371	Houses, gardens, &c.
401	·518	Occupation road.
402	4·825	Plantation & road.
403	6·854	Arable.
404	9·277	Arable & half of drain.
405	30·673	Plantation.
405a	·149	House, garden, &c.
406	·242	Whins.
407	4·140	Public road.
408	37·247	Arable, pool, & occupation road.
409	·921	Homestead, ornamental ground, &c. (East Ballochy).
410	89·516	Arable and occupation road.
411	·209	House garden, &c.
412	·671	Rough pasture.
413	7·983	Arable and occupation road.
414	·254	House, garden, &c.
	4359·362	*Carried forward.*

No. on Plan.	Area in Acres.	Description.
	4359·362	*Brought forward.*
415	10·537	Arable and occupation road.
416	34·920	Arable & half of drains.
417	35·705	Arable & half of drain.
418	·409	Arable & half of drain.
419	2·519	Homestead, gardens, &c. (Glen of Craigo).
419a	·185	House, garden, &c.
420	55·402	Plantation.
421	86·687	Arable, occupation road, & trees.
422	·912	Occupation road.
423	2·351	Homestead, garden, &c. (West Ballochy).
424	13·577	Arable.
425	·531	Occupation road.
426	28·844	Arable.
427	23·214	Plantation.
428	·320	Tumulus & sandpit.
429	6·079	Arable & footpath.
430	5·592	Arable.
431	·331	House, garden, &c.
432	106·414	Plantation and part of burn.
433	5·264	Plantation & part of burn.
434	·845	House, gardens, &c.
435	·332	Pasture & part of burn.
436	12·655	Plantation.
437	19·656	Arable.
438	·267	House, garden, &c.
439	4·806	Plantation & part of burn.
440	3·454	Arable.
441	2·186	Houses, gardens, &c. (Manse of Logie, part of).
442	·956	Occupation road.
443	·490	Houses, gardens, &c. (Manse of Logie, part of).
444	24·971	Arable.
445	10·483	Arable & half of burn.
446	18·027	Arable & half of burn.
447	11·361	Arable and half of drain.
448	·069	House & pasture.
449	·914	Homestead, garden, &c. (Three Laws).
	4890·627	*Carried forward.*

No. on Plan.	Area in Acres.	Description.	No. on Plan.	Area in Acres.	Description.
	4890·627	*Brought forward.*		5288·207	*Brought forward.*
450	14·359	Arable.	489	·347	Occupation road.
451	10·334	Arable.	490	·440	Houses, garden, &c. (Craigo, part of).
452	14·657	Arable.			
453	13·389	Arable.	491	·368	Wood.
454	13·298	Arable.	492	1·341	Wood.
455	12·866	Arable.	493	2·188	Garden, ornamental ground, &c.
456	1·320	Occupation road.			
457	·864	Home Farm (Craigo, part of).	494	2·898	Ornamental ground, garden, &c.
458	13·343	Arable.	495	·500	Occupation road and trees.
459	13·357	Arable.			
460	2·533	Occupation road.	496	·276	House, &c. (Craigo).
461	13·193	Arable.	497	·107	Pool.
462	15·062	Arable.	498	12·066	Arable.
463	5·247	Plantation.	499	13·782	Arable & trees (ornamental ground).
464	18·441	Arable.			
465	·978	Arable and occupation road.	500	·113	Plantation.
			501	·039	Occupation road.
466	3·797	Arable.	502	111·542	Plantation.
467	·223	Houses, gardens, &c.	503	1·280	Wood.
468	·263	House, smithy, garden, &c.	504	9·804	Arable & shed.
			505	18·039	Arable, shed, & trees.
469	7·590	Arable and occupation road.	506	·074	Lodge, &c.
			507	·686	Houses, gardens, &c.
470	113·347	Arable, occupation road, &c.	508	4·007	Old road.
			509	2·832	Parish road.
471	·141	Pool.	510	8·239	Arable.
472	7·958	Arable, half of drain, &c.	511	64·045	Plantation.
			512	85·013	Arable and occupation road.
473	11·346	Arable & half of drains.			
474	13·924	Arable & half of drain.	513	·375	Old Church of Logie & burial ground.
475	34·151	Plantation.			
476	10·515	Arable.	514	4·065	Rough pasture.
477	1·270	Plantation.	515	2·532	Homestead, garden, &c. (Mains of Logie).
478	·804	Lodge, houses, gardens, &c.	516	·432	Wood.
478a	·094	Occupation road.	517	·484	Houses, gardens, &c.
478b	1·850	Arable.	518	·762	Occupation road.
479	7·854	Arable.	519	12·101	Arable.
480	12·569	Plantation.	520	1·092	Occupation road, house, & garden.
481	1·615	Private road.			
482	·693	Occupation road.	521	8·829	Rough pasture.
483	·256	Mill dam.	522	51·741	Arable.
484	·659	Arable & shed.	523	·430	Rough pasture & part of mill lade.
485	·773	Arable.			
486	·138	House, garden, &c.	524	1·806	Wood & half of burn.
487	1·154	Offices, &c. (Craigo, part of).	525	6·569	Wood & half of burn.
			526	·184	Houses, garden, &c.
488	1·355	Plantation, ornamental ground, &c.	527	8·744	Arable & half of road.
	5288·207	*Carried forward.*		5728·379	*Carried forward.*

No. on Plan.	Area in Acres.	Description.	No. on Plan.	Area in Acres.	Description.
	5728·379	*Brought forward.*		5805·710	*Brought forward.*
528	·237	House, garden, &c.	530	·462	Whins, &c.
529	77·094	Arable & trees.	531	1·762	Plantation.
	5805·710	*Carried forward.*		5807·934	

RECAPITULATION.

5619·387	Land.
94·744	Public roads.
25·104	Railway.
68·699	Water.
5807·934	Total Area of the Parish of Logie Pert, in the County of Forfar.

INDEX TO PLACES

IN THE

PARISH OF LOGIE PERT.

COUNTY OF FORFAR.

Name of Place.	No. of Sheet.		Descriptive Remarks.
	6-inch scale.	25·344-inch scale.	
Ardoch	XXVII.	4	A farm house.
Burial Ground	XX.	15	
Brae of Pert	XXVII.	3	A farm house.
Bank of Gallery	,,	8	A farm house.
Broomley	XXVIII.	1	A farm house.
Boat of Craigo	,,	1	A farm house.
Burial Ground	,,	6	
Church of Pert (in ruins)	XX.	15	
Church	XXVII.	4	
Craigo Bleach Works	XXVIII.	1	
Craigo	,,	5	A mansion house.
Church of Logie	,,	6	
Craig-o	,,	1	Outcropping rocks.
Dubton	XXVII.	3	A farm house.
Dun's Muir	,,	7	
East Ballochy	,,	8	A farm house.
East Hill of Craigo	XXVIII.	1	A farm house.
Gallery	XX.	16	A mansion house.
Glen of Craigo	XXVII.	8	A farm house.
High Ardoch	,,	4	Dwelling houses.
Hill of Craigo	,,	4	A farm house.
Home Farm	XXVIII.	5	
Law of Craigo	,,	1	A farm house.
Logie Bleach Works	,,	1	
Mill of Pert	XX.	15	A corn mill.
Mains of Gallery	,,	16	A farm house.
Manse	XXVII.	4	
Mid Hill of Craigo	,,	4	A farm house.
Muir of Pert	,,	3	
Muirton	,,	3	A farm house.
Muirshade	,,	8	A farm house.
Marykirk Bridge	XXVIII.	1	
Muirside	,,	1	A farm house.

Name of Place.	No. of Sheet.		Descriptive Remarks.
	6-inch scale.	25·344-inch scale.	
Manse of Logie	XXVIII.	5	A small hamlet.
Mains of Logie	,,	6	A farm house.
Martin's Den	,,	6	A small glen.
Martin's Well	,,	6	
Nether Pert	XX.	15	A farm house.
North Craigo	XXVIII.	1	Three cottages.
Police Station	XX.	15	
Post Office	,,	15	
Pert	,,	16	A farmsteading.
Quarry Tack of Craigo	XXVII.	8	A dwelling house.
Quarry Tack of Gallery	,,	8	A dwelling house.
River North Esk	XX.	16	
Stobb	,,	16	Dwelling houses.
School	XXVII.	4	
Scottish North Eastern Railway	XXVIII.	1	
School	,,	1	
Station	,,	1	A railway station.
Upper North Water Bridge	XX.	15	
Three Laws	XXVIII.	5	Three Tumuli.
Three Laws	,,	5	A farm house.
Woodside	XXVII.	8	A farm house.
West Ballochy	,,	8	A farm house.

ORDNANCE SURVEY OF SCOTLAND.

BOOK OF REFERENCE TO THE PLAN

OF THE

PARISH OF LONGFORGAN,

CONTAINING 11247·383 ACRES;

ALSO

PARISH OF LIFF & BENVIE (PART OF),

CONTAINING 130·339 ACRES;

AND

PARISH OF CAPUTH (DETACHED, No. 1.)

CONTAINING ·016 ACRES;

IN THE

COUNTY OF PERTH.

COLONEL SIR HENRY JAMES, R.E., F.R.S., F.G.S., &c.

SUPERINTENDENT OF THE ORDNANCE SURVEY.

PRINTED AT THE ORDNANCE SURVEY OFFICE, SOUTHAMPTON.

1863

Price Two Shillings.

ONGFORGAN

SHIRE

THE SHEETS

$\frac{1}{2500}$ or 25·344 Inches to a Mile

GARG

x One Inch to a Mile

LXXVI

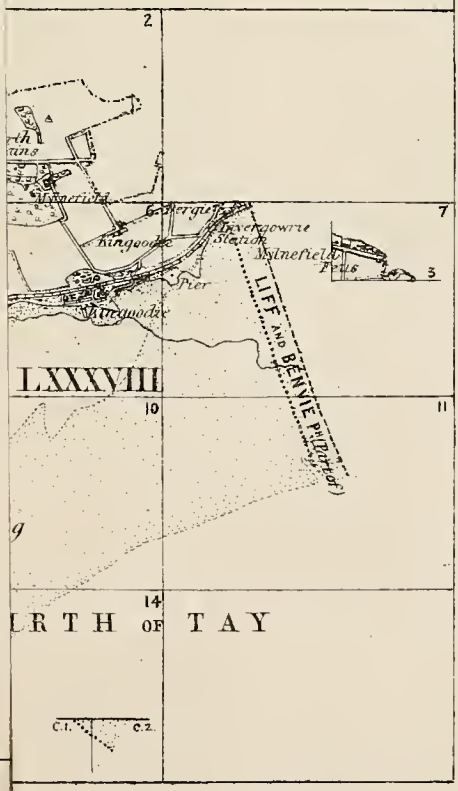

/6.

ınd,
one

ırea

ded

ins
nce
ns,

les

W

T

T

nt

.F.
.C.
W.
ef.
.S.

he

EXPLANATORY REMARKS.

The Scale of the Parish Plans is the 1-2500th of the actual length on the ground, and is equal to 25·344 inches to a mile, which is very approximately equal to one square inch to one acre, the square of 1·0018 inch being equal to one acre.

The length of each sheet is one and a-half miles, and the width one mile, the area of each sheet is therefore 960 acres.

Each enclosure has a reference number to the area which is given in this Book.

The Braces [ ] on the plans are to indicate that the spaces so braced are included under the same reference number.

The Altitudes in feet above the Mean Level of the Sea are written thus —31·4.

The Scale of the Plans of the County is 6 inches to a mile, and each sheet contains the same area as 16 sheets of the Parish Plans. There is, therefore, a double reference number to each sheet as VI. 9., the Roman Numerals referring to the County Plans, the Arabic Figures to the Parish Plans.

The following are the characters employed on the Ordnance Plans on the Scales of 1·2500 and 6 inches to a mile:—

County Names	C	Hundreds or Wards	W
Parishes	P	Townships	T
Extra Parochial	E	Division of Townships	T

Antiquities ..... ROMAN / Druidical or Saxon / Norman or Subsequent

The descriptions of the boundaries are shown by the following initials:—

Centre of Stream	*C.S.*	Centre of Fence	*C.F.*
Centre of Road	*C.R.*	Top of Cop	*T.C.*
Side of Stream or Drain	*S.S.* or *S.D.*	Centre of Wall	*C.W.*
Root of Hedge	*R.H.*	Defaced	*Def.*
Face of Wall	*F.W.*	Track of Stream	*T.S.*

Undefined ..... *Und.*

Where a change occurs in the boundaries, the symbol [o—o] is used to show the part at which the change takes place.

TABLE

FOR CONVERTING DECIMAL PARTS OF AN ACRE INTO ROODS AND PERCHES.

Perches.	0 Rood.	1 Rood.	2 Roods.	3 Roods.	Perches.	0 Rood.	1 Rood.	2 Roods.	3 Roods.
0	·000	·250	·500	·750	21	·131	·381	·631	·881
1	·006	·256	·506	·756	22	·137	·387	·637	·887
2	·012	·262	·512	·762	23	·144	·394	·644	·894
3	·019	·269	·519	·769	24	·150	·400	·650	·900
4	·025	·275	·525	·775	25	·156	·406	·656	·906
5	·031	·281	·531	·781	26	·162	·412	·662	·912
6	·037	·287	·537	·787	27	·169	·419	·669	·919
7	·044	·294	·544	·794	28	·175	·425	·675	·925
8	·050	·300	·550	·800	29	·181	·431	·681	·931
9	·056	·306	·556	·806	30	·187	·437	·687	·937
10	·062	·312	·562	·812	31	·194	·444	·694	·944
11	·069	·319	·569	·819	32	·200	·450	·700	·950
12	·075	·325	·575	·825	33	·206	·456	·706	·956
13	·081	·331	·581	·831	34	·212	·462	·712	·962
14	·087	·337	·587	·837	35	·219	·469	·719	·969
15	·094	·344	·594	·844	36	·225	·475	·725	·975
16	·100	·350	·600	·850	37	·231	·481	·731	·981
17	·106	·356	·606	·856	38	·237	·487	·737	·987
18	·112	·362	·612	·862	39	·244	·494	·744	·994
19	·119	·369	·619	·869	40	·250	·500	·750	1·000
20	·125	·375	·625	·875					

N.B.—To convert Decimal Fractions of an Acre into Roods and Perches, multiply the decimal first by 4 and then by 40, preserving the same number of decimals in the product.

Examples—

A.	R.	P.	Acres.
			633·357
			4
			1·428
			40
633	1	17	17·120

A.	R.	P.	Acres.
			527·013
			4
			·052
			40
527	0	2	2·080

PARISH OF LONGFORGAN,

IN THE

COUNTY OF PERTH.

No. on Plan.	Area in Acres.	Description.	No. on Plan.	Area in Acres.	Description.
1	·027	Furze.		666·370	*Brought forward.*
2	·028	Arable.	36	10·236	Arable, &c.
3	·072	Pond (part of).	37	16·095	Arable, &c.
4	3·475	Wooded slope.	38	·214	Wood.
5	19·459	Arable & old quarry.	39	·431	Wood.
6	18·684	Arable.	40	18·439	Arable.
7	0·967	Houses, garden, yard, slope, & road.	41	·573	Mill dam.
			42	1·779	Houses, garden, yd., &c.
8	22·956	Arable, &c.	43	10·440	Arable.
9	9·396	Arable & road.	44	4·284	Wood.
10	·253	Houses & garden.	45	14·028	Arable.
11	20·534	Arable, &c.	46	·279	Strip of arable along boundary.
12	1·134	Wood & road.			
13	4·721	Arable.	47	·138	Gravel pit.
14	·796	Marsh, slope, &c.	48	20·676	Arable.
15	7·489	Wood, &c.	49	1·718	Private road & stream.
16	130·818	Wood & footpaths.	50	17·693	Arable.
17	·868	Arable, &c.	51	18·479	Arable.
18	115·888	Wood & footpaths.	52	9·787	Wood.
19	6·632	Pond (the Laird's Loch part of).	53	24·063	Arable.
			54	14·963	Wood.
20	18·833	Wood & footpath.	55	21·823	Arable.
21	80·194	Heathy & rough pasture, quarry, & road.	56	1·338	Wood.
			57	13·884	Wood.
22	·126	Strip of arable along boundary.	58	19·684	Arable & quarry.
			59	8·906	Statute labor road.
23	26·963	Arable, &c.	60	19·091	Arable, wood, &c.
24	·974	Furze.	61	1·202	Wood.
25	·627	Wood.	62	4·825	Furze & rough pasture
26	·364	Wood.	63	5·903	Arable.
27	19·701	Arable & furze.	64	4·653	Wood.
28	21·536	Arable.	65	18·782	Arable.
29	28·352	Arable, &c.	66	2·567	Wood.
30	14·553	Wood, &c.	67	43·331	Heathy & rough pasture & furze.
31	25·224	Arable.			
32	29·912	Arable & road.	68	5·033	Wood.
33	12·736	Heathy pasture, rocks, &c.	69	7·390	Heathy pasture, &c.
			70	12·751	Arable, rough pasture, & footpath.
34	17·412	Wood.			
35	4·666	Arable, &c.	71	6·607	Arable, &c.
	666·370	*Carried forward.*		1048·455	*Carried forward.*

No. on Plan.	Area in Acres.	Description.	No. on Plan.	Area in Acres.	Description.
	1048·455	*Brought forward.*		1450·640	*Brought forward.*
72	·153	Mill dam.	114	2·300	Roughpasture, furze, &c
73	·112	Mill dam.	115	1·014	Marsh.
74	1·006	Arable, road, &c.	116	·439	Arable (strip along stream).
75	1·418	Houses, garden, yard, &c.	117	·775	Marsh.
76	·528	Arable.	118	47·075	Wood, rough pasture, furze, & road.
77	·894	Wood, furze, &c.			
78	12·365	Arable, &c.	119	27·853	Wood, &c.
79	13·763	Arable & road.	120	24·502	Arable, old quarry, &c.
80	16·092	Arable & roads.	121	3·893	Wood, &c.
81	12·885	Arable, &c.	122	27·613	Arable, road, &c.
82	1·047	Quarry, furze, & road.	123	2·941	Arable.
83	17·300	Arable, wood, & rough pasture.	124	·145	House, garden, &c.
			125	2·984	Arable, road, &c.
84	19·486	Arable & wood.	126	·199	House & garden.
85	2·126	Wood.	127	25·703	Arable, &c.
86	17·380	Arable, &c.	128	·501	Pond.
87	1·042	House, wood, yard, road &c.	129	7·142	Statute labor road & slope.
88	9·185	Arable, &c.	130	20·204	Arable & road.
89	9·367	Arable, &c.	131	2·350	Houses, garden, yard, road, &c.
90	·412	Wood.			
91	·541	Houses, gardens, yards &c.	132	25·933	Arable & road.
			133	21·738	Arable.
92	·486	Mill dam.	134	5·187	Wooded slope, &c.
93	1·155	Houses, yard, & road.	135	1·891	Wooded slope, &c.
94	·433	Wood.	136	20·628	Arable & road.
95	13·548	Arable, &c.	137	18·857	Arable & road.
96	1·072	Wood, &c.	138	38·098	Arable.
97	23·895	Arable, &c.	139	11·878	Wood & rough pasture
98	22·372	Arable.	140	6·301	Wood.
99	1·979	House & garden.	141	29·859	Arable, furze, road, &c.
100	8·001	Wood, house, stream, &c.	142	1·097	Rough pasture.
			143	26·316	Arable, &c.
101	8·016	Wood, &c.	144	18·643	Wood.
102	34·716	Wood, furze, rough pasture, &c.	145	2·858	Marsh.
			146	179·117	Wood & furze.
103	3·502	Public road & ftrze.	147	11·220	Loch.
104	·232	House & garden.	148	20·596	Rough pasture & furze
105	27·666	Arable, road, &c.	149	6·514	Public road.
106	11·843	Arable & road.	150	26·314	Rough pasture, furze, & marsh.
107	27·656	Wood, furze, &c.			
108	9·252	Arable.	151	2·555	Rough pasture & furze
109	·449	House, garden, yard, &c.	152	18·697	Arable.
			153	21·857	Arable.
110	11·421	Arable & road.	154	2·406	Rough pasture & furze
111	13·593	Wood, furze, rough pasture, & road,	155	21·019	Arable & rough pasture
			156	·639	Wood.
112	3·583	Marsh.	157	9·890	Arable.
113	40·213	Arable, &c.	158	13·947	Arable.
	1450·640	*Carried forward.*		2212·328	*Carried forward.*

No. on Plan.	Area in Acres.	Description.
	2212·328	*Brought forward.*
159	15·125	Wood & footpath.
160	14·816	Wood & footpath.
161	15·257	Arable.
162	12·467	Arable, &c.
163	12·213	Arable.
164	·608	Wood.
165	11·440	Arable, &c.
166	·299	Houses, garden, yard, &c.
167	1·598	Arable & slope.
168	8·804	Arable, &c.
169	2·114	Wood & stream.
170	13·942	Arable.
171	23·200	Arable.
172	21·005	Arable.
173	3·911	Wood.
174	·999	Houses, garden, yard, &c.
175	7·344	Wood, road, &c.
176	11·248	Wood, quarry, gravel pit, &c.
177	2·352	Furze.
178	1·754	Wood, &c.
179	·780	Garden.
180	1·200	Wood & road.
181	·244	House, wood, yard, &c.
182	·046	Strip of arable along boundary.
183	1·344	Wood.
184	4·493	Wood, &c.
185	16·376	Arable & quarry.
186	17·352	Arable, slope, & stream
187	15·327	Arable, slope, & stream
188	16·683	Arable, slope, & stream
189	·618	Wood & stream.
190	13·915	Arable.
191	3·914	Wooded slope & stream
192	16·311	Arable.
193	18·275	Arable & stream.
194	14·003	Arable.
195	·759	House, garden, road, &c
196	1·660	Wooded slope, &c.
197	14·459	Arable & stream.
198	12·502	Arable.
199	17·047	Arable.
200	1·008	House, garden, yard, &c
201	9·800	Arable.
202	11·947	Arable.
203	10·339	Arable.
203a	·188	Strip of arable along boundary.
	2613·414	*Carried forward.*

No. on Plan.	Area in Acres.	Description.
	2613·414	*Brought forward.*
204	13·115	Arable, footpath, &c.
205	·949	Houses, garden, yard, road, &c.
206	·112	Mill dam.
207	2·865	Statute labor road.
208	18·291	Arable & stream.
209	15·161	Arable & stream.
210	14·804	Arable.
211	7·683	Arable.
211a	·065	Arable (strip along boundary).
212	8·159	Arable, rough pasture, & stream.
212a	·040	Arable (strip along boundary).
213	·830	Houses, gardens, yards road, &c.
214	10·844	Arable, slope, & stream
215	13·617	Arable, slope, & stream
216	·913	Wood, stream, &c.
217	25·947	Wood, slopes, streams, & furze.
218	21·657	Arable.
219	27·681	Arable, &c.
220	22·704	Arable, &c.
221	20·775	Arable.
222	20·774	Arable.
223	27·528	Arable, &c,
224	10·556	Arable.
225	7·842	Arable.
226	10·158	Arable & road.
227	1·266	Quarry, arable, house, road, &c.
228	·884	Arable.
229	1·332	Wood.
230	·274	Mill dam (part of).
231	·271	House & arable.
232	1·392	Wood.
233	·231	House, garden, &c.
234	13·129	Arable & road.
235	7·560	Arable & road.
236	1·320	Houses, garden, yard, wood, &c.
237	·905	Arable.
238	·462	Wood.
239	8·406	Arable.
240	1·286	Wood.
241	1·650	Road, arable, & pond.
242	21·860	Arable.
	2978·712	*Carried forward.*

No on. Plan.	Area in Acres.	Description.	No. on Plan.	Area in Acres.	Description.
	2978·712	*Brought forward.*		3329·887	*Brought forward.*
243	7·560	Wood, furze, marsh, & road.	286	12·868	Rough pasture & furze.
			287	1·254	Marsh.
244	4·869	Arable.	288	18·086	Rough pasture, furze, & marsh.
245	6·274	Arable.			
246	7·715	Rough pasture, furze, &c.	289	·136	Wood.
			290	20·127	Arable & rough pasture
247	·712	Wood, garden, & ruins	291	17·013	Arable.
248	·863	Arable.	292	22·519	Arable.
249	·388	House, garden, & road.	293	98·063	Arable, rough pasture, quarry, pond, &c.
250	2·001	Road.			
251	11·625	Arable & road.	294	·855	Reservoir.
252	9·220	Arable.	295	3·522	Rough pasture & furze.
253	13·750	Arable.	296	99·570	Wood, rough pasture, marsh, &c.
254	9·191	Arable.			
255	23·493	Wood & road.	297	·121	Wood.
256	21·207	Arable.	298	·418	Wood.
257	1·000	Wood.	299	·396	Wood.
258	·334	Wood.	300	·176	Wood.
259	6·891	Arable.	301	20·870	Arable & furze.
260	·596	Wood.	302	15·866	Arable.
261	2·057	Wood.	303	7·325	Wood.
262	10·138	Arable.	304	13·375	Arable, road, furze, & marsh.
263	1·394	Arable & trees.			
264	·919	Houses, garden, arable &c.	305	·478	Mill dam.
			306	·431	Mill dam.
265	5·564	Arable.	307	1·864	Statute labor road.
266	8·014	Arable & road.	308	1·043	Houses, gardens, &c.
267	9·765	Arable.	309	5·706	Arable & footpath.
268	11·198	Arable.	310	4·798	Arable, slope, furze, &c.
269	8·736	Arable.	311	2·010	Houses, garden, yard, arable, pond, &c.
270	7·345	Wood & road.			
271	10·647	Arable.	312	·691	House, yard, slope, &c.
272	5·074	Arable.	313	5·305	Statute labor road.
273	1·404	Wood.	314	14·736	Arable.
274	7·572	Arable & road.	315	15·499	Arable.
275	6·484	Arable & road.	316	19·815	Arable, marsh, &c.
276	·766	Wood.	317	10·468	Arable.
277	6·147	Arable & road.	318	17·833	Arable, slope, rough pasture, & footpath.
278	6·522	Arable & road.			
279	7·688	Arable, rough pasture, & road.	319	8·729	Arable, slope, &c.
			320	3·461	Arable, slope, rough pasture, &c.
280	1·700	Wood, &c.			
281	17·746	Rough pasture, furze, & road.	321	5·306	Arable, slope, &c.
			322	·363	House, garden, &c.
282	2·643	Wood, &c.	323	67·008	Arable & footpath.
283	32·313	Rough pasture, road, & furze.	324	17·804	Arable.
			325	1·061	Wooded slope.
284	·965	Road.	326	1·972	Orchard.
285	50·685	Furze, rough pasture, & old quarry.	327	·554	House, garden, &c.
			328	·357	Wood.
	3329·887	*Carried forward.*		3889·739	*Carried forward.*

No. on Plan.	Area in Acres.	Description.	No. on Plan.	Area in Acres.	Description.
	3889·739	*Brought forward.*		4070·804	*Brought forward.*
329	·153	Mill dam (part of).	370	3·684	Houses, garden, yard, road, &c.
330	4·970	Wood, stream, &c.			
331	·234	Quarry.	371	19·965	Arable.
332	4·369	Arable.	372	29·418	Arable.
333	1·499	House, garden, road, &c.	373	·082	Mill dam.
			374	·599	Mill dam.
334	·430	Houses, yard, &c.	375	56·343	Arable.
335	2·272	Arable, stream, &c.	376	12·389	Arable.
336	·206	Wood.	377	·363	Quarry, &c.
337	·863	Houses, garden, yard, arable, road, &c.	378	15·458	Arable & road.
			379	15·616	Arable.
338	2·005	Wood.	380	15·940	Arable.
339	33·680	Arable, rough pasture, & road.	381	3·301	Wood.
			382	12·101	Arable.
340	1·840	Wood.	383	2·439	Statute labor road.
341	·969	Wood & stream.	384	2·742	Arable, &c.
342	·442	Arable, &c.	385	11·864	Arable.
343	·339	Houses, garden, &c.	386	6·589	Arable.
344	·324	Arable.	387	2·882	Arable.
345	4·281	Statute labor road.	388	10·516	Arable.
346	2·364	Wood, house, stream, &c.	389	6·106	Arable.
			390	18·653	Arable.
347	·733	Houses, garden, yard, stream, &c.	391	·717	Wood.
			392	·388	Wood.
348	·762	Houses, gardens, &c.	393	18·366	Arable & furze.
349	1·612	Slope & marsh.	394	8·263	Wood, road, stream, &c
350	5·050	Arable, road, furze, &c.	395	1·636	Marsh.
351	12·386	Arable, furze, &c.	396	1·094	Wood.
352	·252	Wood.	397	10·107	Arable.
353	·201	Wood.	398	·221	Rough pasture.
354	8·131	Wood.	399	4·136	Wood.
355	·557	Wood.	400	9·273	Arable.
356	·565	Wood.	401	·675	House, garden, yard, &c
357	·252	Wood.	402	19·949	Arable.
358	21·506	Arable.	403	12·030	Arable.
359	2·200	Houses, garden, yard, wood, stream, &c.	404	6·079	Arable.
			405	1·988	Statute labor road.
360	·691	Curling ponds, house, &c.	406	5·960	Arable.
			407	1·807	Houses, garden, yard, road, &c.
361	·895	Arable.			
362	9·854	Wood, road, stream, house, &c.	408	·163	Mill dam & slope.
			409	2·035	Statute labor road.
363	·609	House, garden, yard, &c.	410	20·301	Arable.
364	14·260	Arable.	411	16·156	Arable.
365	·612	Wood.	412	24·613	Arable.
366	·726	Statute labor road.	413	16·345	Arable.
367	29·694	Arable, quarry, & road	414	·306	Rough pasture.
368	3·860	Arable.	415	25·814	Arable.
369	4·417	Arable.	416	13·754	Arable.
			417	16·982	Arable.
	4070·804	*Carried forward.*		4557·012	*Carried forward.*

No. on Plan.	Area in Acres.	Description.	No. on Plan.	Area in Acres.	Description.
	4557·012	*Brought forward.*		5202·882	*Brought forward.*
418	·618	Arable & stream.	466	11·325	Arable.
419	·562	House, garden, yard, &c.	467	·569	Private road.
420	18·720	Arable & road.	468	15·542	Arable.
421	37·803	Arable, &e.	469	1·921	Rough pasture & foot-path.
422	72·792	Arable, road, &e.			
423	1·329	Houses, garden, yard, arable, &e.	470	2·605	Wood & footpath.
			471	51·763	Wood, old quarry, &e.
424	·741	Arable.	472	12·546	Arable.
425	·235	House, garden, yard, &c	473	5·503	Arable.
426	2·562	Wood.	474	5·866	Wood & road.
427	27·717	Arable.	475	4·903	Wood.
428	12·846	Arable.	476	1·415	Arable.
429	4·957	Wood, &c.	477	22·101	Arable.
430	17·757	Arable.	478	8·257	Arable, houses, &e.
431	20·044	Arable.	479	·366	House, garden, and frontage.
432	20·967	Arable.			
433	·423	Wood.	480	·190	Garden.
434	11·058	Arable, stream, & slope	481	8·094	Wood & footpath.
435	·151	Garden.	482	·100	Wood.
436	1·091	Pond.	483	·054	Wood.
437	·183	Fish ponds (part of).	484	·341	Wood.
438	1·838	Wood & road.	485	8·782	Arable.
439	17·354	Arable.	486	·088	Wood.
440	·999	Wood.	487	·626	House, garden, yard, &c
441	12·406	Arable.	488	1·720	Statute labor road.
442	1·169	Wood.	489	1·436	Wood.
443	·698	Wood.	490	17·737	Arable.
444	7·743	Arable.	491	18·191	Arable, &e.
445	25·056	Wood & footpath.	492	17·339	Arable.
446	·253	House, garden, &c.	493	2·521	Arable & footpath.
447	61·099	Arable, &c.	494	·690	Wood & footpath.
448	1·219	Wood.	495	·557	Arable.
449	15·340	Arable.	496	1·550	Houses, gardens, yard, wood, & road.
450	2·238	Statute labor road.			
451	9·959	Arable & road.	497	16·244	Arable & wood.
452	·834	Wood.	498	24·488	Arable.
453	10·546	Wood.	499	·807	Road.
454	23·445	Arable & road.	500	1·748	Wood.
455	25·220	Wood.	501	5·315	Arable.
456	88·534	Arable & road.	502	·147	Wood.
457	1·953	Fair green.	503	1·705	Arable, &e.
458	1·018	Arable & furze.	504	8·586	Arable.
459	·239	House, garden, &e.	505	1·763	Wood.
460	·255	House, yard, &c.	506	46·098	Arable, road, & stream.
461	15·190	Arable.	507	1·207	Statute labor road.
462	1·606	Road & furze.	508	13·241	Arable, wood &c.
463	39·727	Wood & road.	509	7·183	Wood, houses, &c.
464	18·267	Arable, road, & old quarry.	510	11·867	Arable & road.
			511	9·329	Arable & road.
465	9·109	Arable.	512	10·572	Arable & road.
	5202·882	*Carried forward.*		5587·880	*Carried forward.*

No. on Plan.	Area in Acres.	Description.
	5587·880	*Brought forward.*
513	10·216	Arable, road, & stream.
514	8·872	Arable, road, & stream.
515	9·830	Arable, wood, road, & stream.
516	7·534	Arable, wood, road, & stream.
517	11·109	Arable & stream.
518	2·325	Wood & stream.
519	·469	Arable & road.
520	50·643	Arable & stream.
521	133·703	Arable, quarry, wood, rough pasture, & roads
522	·214	Wood & ruin.
523	·753	Houses, garden, yard, pond, &c.
524	1·877	Arable.
525	·292	Garden, &c.
526	·878	Wood.
527	16·293	Arable.
528	·607	Houses, garden, yard, &c.
529	62·282	Arable & roads.
530	·164	House, garden, &c.
531	2·754	Road.
532	10·483	Arable & fountain.
533	13·450	Arable.
534	·563	Wood.
535	9·781	Arable.
536	·116	Wood.
537	·119	Wood.
538	1·149	Road.
539	9·984	Arable, rough pasture, & dovecot.
540	·446	Road.
541	·616	Road.
542	12·536	Arable.
543	3·578	Houses, yard, arable, pond, road, &c.
544	20·708	Ornamental ground, house, roads, &c.
545	·305	Ornamental ground.
546	7·010	Arable.
547	3·101	Houses, garden, &c,
548	15·846	Wood, stream, &c.
549	1·079	Water (moat—remains of).
550	·389	Wood.
551	6·884	Arable.
552	6·791	Wood.
553	5·545	Statute labor road.
	6039·174	*Carried forward.*

No. on Plan.	Area in Acres.	Description.
	6039·174	*Brought forward.*
554	·221	Old quarry.
555	76·133	Arable, quarry, & furze.
556	·189	Garden, &c.
557	·728	Wood.
558	·625	Quarry.
559	12·792	Arable.
560	·302	Wood.
561	·292	Wood.
562	1·242	Road, &c.
563	9·156	Arable & wood.
564	·110	Wood.
565	8·263	Arable & slope.
566	·074	House & garden.
567	·135	House, arable, &c.
568	2·211	Arable.
569	2·151	Houses, gardens, yards, arable, &c.
570	·977	Houses, gardens, &c.
571	7·617	Houses, gardens, yards. &c.
572	12·610	Houses, gardens, yards, arable, &c.
573	20·344	Arable & roads.
574	1·151	Arable.
575	2·217	Houses, garden, yard, ponds, &c.
576	38·900	Arable & road.
577	15·823	Trust road.
578	·411	Houses & garden.
579	·566	Houses, garden, &c.
580	1·171	Houses, shed, garden, arable, &c.
581	3·205	Statute labor road.
582	·284	Houses, garden, road, &c.
583	287·383	Arable, roads, &c.
584	·555	House garden, &c.
585	2·617	Houses, garden, yard, arable, pond, &c.
586	72·958	Arable, house, road, & slope.
587	·905	Private road.
588	3·230	Houses, garden, yard, &c.
589	1·475	Wood.
590	3·534	Orchard.
591	12·949	Arable.
592	1·614	Houses, sheds, gardens, yard, &c.
	6646·294	*Carried forward.*

No. on Plan.	Area in Acres.	Description.	No. on Plan.	Area in Acres.	Description.
	6646·294	*Brought forward.*		7134·770	*Brought forward.*
593	64·568	Arable, quarry, road, slope, &c.	630	·494	Pond.
			631	·574	Ponds.
594	78·020	Arable & roads.	632	2·256	Houses, garden, wood, &c.
595	20·027	Dundee & Perth Railway.	633	4·354	Pier, furze, roads, &c.
596	·692	House, garden, orchard &c.	634	1·431	Arable & footpath.
			635	1·083	Houses, garden, &c.
597	·438	Orchard.	636	2·257	Wood & slope.
598	12·282	Arable, &c.	637	·858	House, garden, road, slope, &c.
599	12·535	Statute labor road.			
600	12·348	Rough pasture, stream, & footpath.	638	1·944	Arable, &c.
			639	17·775	Arable & slope.
601	19·081	Foreshore (rough pasture).	640	·785	Wooded slope.
			641	4·554	Pond (old quarry).
602	15·196	Arable, slope, &c.	642	·084	House, ruin, &c.
603	10·741	Arable.	643	·126	House, garden, &c.
604	6·963	Arable.	644	7·518	Arable, houses, road, furze, &c.
605	11·489	Arable.			
606	13·523	Arable.	645	2·059	Rough pasture, furze, wooded slope, house, ruin, &c.
607	8·604	Arable.			
608	2·115	Private road.			
609	22·961	Arable.	646	2·749	Arable.
610	1·883	House, yard, arable, pond, &c.	647	1·430	Wood.
			648	158·090	Arable, &c.
611	29·072	Arable.	649	1·014	House, garden, yard, arable, & road.
612	9·525	Houses, gardens, yards, arable, stream, &c.	650	·401	Orchard.
			651	·769	Orchard.
613	1·282	Turnpike road.	652	·970	Houses, garden, yard, road, & pond.
614	·148	House, garden, &c.			
615	18·702	Arable, road, & dovecot.	653	·168	Wood.
			654	44·056	Arable.
616	12·263	Arable.	655	·847	Private road.
617	1·349	Foreshore (rough pasture & sand).	656	·227	House, garden, & yard.
618	·711	Road.	657	13·920	Arable.
619	13·301	Arable.	658	·104	Shed.
620	20·713	Arable.	659	·734	Houses, yard, & road.
621	1·084	House, garden, yard, wood, &c.	660	80·885	Arable, road, & shed.
			661	39·166	Arable & road.
622	8·306	Arable.	662	42·382	Arable.
623	23·072	Arable & road.	663	·437	Houses, gardens, yard, &c.
624	18·962	Arable.			
625	1·910	Arable.	664	24·371	Arable.
626	5·116	Houses, gardens, yards, road, &c.	665	20·408	Arable.
			666	1·475	Houses, garden, yard, pond, &c.
627	·276	Pond.			
628	3·304	Arable, houses, wood, rocks, roads, &c. (Kingoodie Quarry).	667	1·718	Orchard.
			668	·411	House & garden.
			669	48·515	Arable & road.
629	5·914	Wood, slope, roads, &c	670	19·265	Arable.
	7134·770	*Carried forward.*		7687·434	*Carried forward.*

No. on Plan.	Area in Acres.	Description.	No. on Plan.	Area in Acres.	Description.
	7687·434	*Brought forward.*		8355·432	*Brought forward.*
671	2·061	Houses, gardens, yard, &c.	691	1·502	Arable.
			692	·283	Houses, garden, &c.
672	165·679	Arable, roads, & stream	693	3·008	Arable & stream.
673	12·757	Arable.	694	54·278	Arable, stream, &c.
674	·227	House & garden.	695	·499	House, shed, garden, arable, rails, &c.
675	·294	House & garden.			
676	131·631	Arable, stream, & slope.	696	1·146	Houses, garden, yard, stream, slope, &c.
677	5·445	House & orchard.			
678	121·219	Arable, slope, footpath, &c.	697	163·973	Arable, house, stream, slope, & roads.
679	46·014	Arable & roads.	698	·120	House, garden, & dovecot.
680	139·947	Arable.			
681	2·734	Wooded slope.	699	·412	Houses, garden, yard, &c.
682	3·397	Arable.			
683	7·142	Arable.	700	2648·110	Foreshore (rough pasture, mud, sand, &c.)
684	7·688	House & orchard.			
685	1·866	Houses, garden, yard, &c.	701	18·620	Foreshore (Powgavie Burn, part of).
686	12·356	Orchard.			
687	·168	House & garden.		11247·383	
688	·945	Private road.			
689	6·353	Orchard.			
690	·075	Garden.			
	8355·432	*Carried forward.*			

RECAPITULATION.

8405·320	Land.
91·122	Public roads.
20·027	Railways.
11·916	Marsh.
31·838	Water.
2687·160	Foreshore.
11247·383	Total Area of the Parish of Longforgan, in the County of Perth.

PARISH OF LIFF & BENVIE (PART OF),

AND

PARISH OF CAPUTH (DETACHED, No. 1.),

IN THE

COUNTY OF PERTH.

No. on Plan.	Area in Acres.	Description.	No. on Plan.	Area in Acres.	Description.
1	·923	Houses, garden, road, &c.		6·653	*Brought forward.*
2	·383	Graveyard & ruins.	5	1·074	Dundee & Perth Railway (part of).
3	1·196	Arable, slope, stream, &c.	6	122·612	Foreshore (sand, &c).
4	4·151	Foreshore (rough pasture & sand.		130·339	
	6·653	*Carried forward.*			

RECAPITULATION.

2·502	Land.
1·074	Railway.
126·763	Foreshore.
130·339	Area of that part of the Parish of Liff & Benvie, which is situated in the County of Perth.

NOTE:—The Parish of Liff & Benvie contains 8179·743 Acres. The County Boundary runs through the Parish, dividing it into two portions. The Plans of that portion in Perthshire, containing 130·339 Acres (see above), are published with Longforgan Parish; the Plans and Book of Reference of the main body of the Parish, situated in Forfarshire, containing 8049·404 Acres, are published separately.

PARISH OF CAPUTH (DETACHED, No. 1).

·016	Private road.
·016	Area of the Parish of Caputh (Detached, No. 1), in the County of Perth.

*** The Parish of Caputh (detached, No 1), is situated in Longforgan Parish, and is published with the Plans of that Parish, on Sheet LXXXVIII. 2.—the Area is given above.

INDEX TO PLACES

IN THE

PARISH OF LONGFORGAN.

COUNTY OF PERTH.

Name of Place.	No. of Sheet.		Descriptive Remarks.
	6-inch scale.	25·344-inch scale.	
Aiver Wood	LXXV.	10	
Ballo Glack	,,	6	A deep hollow
Ballo Hill	,,	7	
Braes of the Carse	,,	10	
Balruddery Den	LXXVI.	13	
Balruddery Burn	,,	13	
Braehead	LXXXVIII.	6	A row of cottages.
Burnside	,,	10	A small farm steading
Curly Den	LXXV.	15	
Cleekemin	LXXVI.	13	A small cothouse.
Carmichael	LXXXVIII.	1	A farm steading.
Castle Huntly	,,	5	A fine ancient building.
Clatteringbrigs	,,	6	A farm steading.
Dron Hill	LXXV.	16	
Dron	,,	16	A farm steading.
Dergie	LXXXVIII.	3	A group of cotters' houses.
Dog Bank	,,	7	
East Newton	LXXV.	15	A farm steading.
East Lodge	LXXXVII.	8	A gatehouse of Rossie Priory.
East Bank	LXXXVIII.	5	A neat farm steading.
East Pilmore	,,	6	A neat farm steading.
Fifebanks	LXXVI.	13	A cottage for farm servants.
Glenbran	LXXV.	10	A farm house.
Gask Hill	,,	10	
Hilltown of Knap	LXXXVII.	4	A small farm steading
Huntly Burn	,,	8	
Invergowrie T.P.	LXXXVIII.	3	
Invergowrie Station	,,	7	
Kilwhannie Den	LXXV.	14	
Knap Den	LXXXVII.	4	
Knap Burn	,,	4	

Name of Place.	No. of Sheet. 6-inch scale.	No. of Sheet. 25·344-inch scale.	Descriptive Remarks.
Knap Mill	LXXXVII.	4	A large corn mill.
Knap House	,,	4	A two story dwelling house.
Knap Lodge	,,	4	A gatehouse.
King's Well	LXXXVIII.	5	
Kingoodie	,,	6	A farm steading.
Kingoodie House	,,	6	A mansion house.
Kingoodie	,,	6	A small village.
Kingston	,,	9	A large farm steading.
Little Ballo	LXXV.	11	A farm steading.
Lochton	,,	11	A large farm steading.
Littleton	,,	11	A farm steading.
Littleton Den	,,	11	
Lauriston	LXXXVII.	4	A small dwelling house.
Longforgan	LXXXVIII.	5	A long straggling village.
Longforgan Station	,,	5	
Loehspout Burn	LXXXVII.	4	
Millhill	,,	4	A farm steading.
Middle Lodge.	,,	8	The principal gatehouse to Rossie Priory.
Market Muir	LXXXVIII.	1	The market place.
Myreside	,,	2	A farm steading.
Mylnefield	,,	2	A mansion house & offiees.
Mylnefield Feus	,,	3	A neat village.
Market Cross	,,	5	Removed to the grounds of Huntly Castle.
Monorgan	,,	10	A farm steading.
North Ballo	LXXV.	6	A farm steading.
Newton Bank	,,	15	A farm steading.
Newton	,,	15	A small farm steading.
New Mill of Knap	LXXXVII.	4	A very old corn mill.
North Mains	,,	8	A small farm steading.
North Mains	LXXXVIII.	2	A farm steading.
Redmyre Loch	LXXV.	12	
Redmyre Wood	,,	16	An extensive fir plantation.
Redmyre	,,	16	The game keepers dwelling house.
Rock Cottage	,,	15	
Rossie Den	LXXXVII.	4	
Rossie Burn	,,	8	
Rossie Lodge	,,	4	A gatehouse of Rossie Priory
Raws	LXXXVIII.	9	A farm steading.
Sidlaw Hills	LXXV.	6	
South Ballo	,,	11	A farm steading.
Snabs	LXXXVIII.	5	A small farm steading.
Trottick	LXXXVII.	4	A row of eottages.
Tayside	LXXXVIII.	6	A row of houses.

Name of Place.	No. of Sheet.		Descriptive Remarks.
	6-inch scale.	25·344-inch scale.	
Templehall	LXXXVIII.	9	A farm steading.
Unthank	LXXXVII.	12	A farm steading.
Wellbank	LXXV.	16	A large farm steading.
West Bank	LXXXVIII.	5	A large farm steading.
West Pilmore	,,	6	A farge farm steading.
West Mains	,,	9	A farmsteading.

10

ORDNANCE SURVEY OF SCOTLAND.

BOOK OF REFERENCE TO THE PLAN

OF THE

PARISH OF LONMAY,

IN THE

COUNTY OF ABERDEEN,

CONTAINING 12000·349 ACRES.

MAJOR-GENERAL SIR HENRY JAMES, R.E., F.R.S., F.G.S., &c.,
SUPERINTENDENT OF THE SURVEY.

LONDON:
PRINTED BY GEORGE E. EYRE AND WILLIAM SPOTTISWOODE,
PRINTERS TO THE QUEEN'S MOST EXCELLENT MAJESTY.
FOR HER MAJESTY'S STATIONERY OFFICE.

1870.

Price Two Shillings.

[7142.—50—8/70.]

the
ately
al to

each

ɔk.

in-

4.

on-
ble
the

les

ORDNANCE SURVEY OF SCOTLAND

PARISH OF LONMAY

ABERDEENSHIRE

INDEX TO THE SHEETS

Published on the Scale of $\frac{1}{2500}$ or 25·344 Inches to a Mile

Scale of this Index One Inch to a Mile.

Published in 24 Sheets at $\frac{s\ d}{2/6}$ each; with 1 Book of Areas at $\frac{s}{2/-}$

EXPLANATORY REMARKS.

The scale of the Parish Plans is the 1-2500th of the actual length on the ground, and is equal to 25·344 inches to a mile, which is very approximately equal to one square inch to one acre, the square of 1·0018 inch being equal to one acre.

The length of each sheet is $1\frac{1}{2}$ miles, and the width 1 mile, the area of each sheet is therefore 960 acres.

Each enclosure has a reference number to the area which is given in this Book.

The Braces ($\int$) on the plans are to indicate that the spaces so braced are included under the same reference number.

The Altitudes in feet above the Mean Level of the Sea are written thus—31·4.

The Scale of the Plans of the County is 6 inches to a mile, and each sheet contains the same area as 16 sheets of the Parish Plans. There is therefore a double reference number to each sheet, as VI. 9., the Roman Numerals referring to the County Plans, the Arabic Figures to the Parish Plans.

The following are the characters employed on the Ordnance Plans on the Scales of 1–2500, and 6 inches to a mile :—

County Names	C	Hundreds or Wards	W
Parishes	P	Townships	T
Extra Parochial	E	Division of Townships	T

Antiquities ..... { ROMAN / Druidical or Saxon / Norman or Subsequent

The descriptions of the boundaries are shown by the following initials :—

Centre of Stream	*C.S.*	Centre of Fence	*C.F.*
Centre of Road	*C.R.*	Top of Cop	*T.C.*
Side of Stream or Drain	*S.S.* or *S.D.*	Centre of Wall	*C.W.*
Root of Hedge	*R.H.*	Defaced	*Def.*
Face of Wall	*F.W.*	Track of Stream	*T.S.*

Undefined ..... *Und.*

Where a change occurs in the boundaries, the symbol [o—o] is used to show the part at which the change takes place

N.B.—To convert Decimal Fractions of an Acre into Roods and Perches, multiply the decimal first by 4 and then by 40, preserving the same number of decimals in the product.

Examples—

			Acres.				Acres.
			633·357				527·013
			4				4
			1·428				·052
			40				40
A.	R.	P.	17·120	A.	R.	P.	2·080
633	1	17		527	0	2	

TABLE

FOR CONVERTING DECIMAL PARTS OF AN ACRE INTO ROODS AND PERCHES.

Perch.	0 Rood.	1 Rood.	2 Roods.	3 Roods.	Perch.	0Rood.	1 Rood.	2 Roods.	3 Roods.
0	·000	·250	·500	·750	21	·131	·381	·631	·881
1	·006	·256	·506	·756	22	.137	·387	·637	·887
2	·012	·262	·512	·762	23	·144	·394	·644	·894
3	·019	·269	·519	·769	24	·150	·400	·650	·900
4	·025	·275	·525	·775	25	·156	·406	·656	·906
5	·031	·281	·531	·781	26	·162	·412	·662	·912
6	·037	·287	·537	·787	27	·169	·419	·669	·919
7	·044	·294	·544	·794	28	·175	·425	·675	·925
8	·050	·300	·550	·800	29	·181	·431	·681	·931
9	·056	·306	·556	·806	30	·187	·437	·687	·937
10	·062	·312	·562	·812	31	·194	·444	·694	·944
11	·069	·319	·569	·819	32	·200	·450	·700	·950
12	·075	·325	·575	·825	33	·206	·456	·706	·956
13	·081	·331	·581	·831	34	·212	·462	·712	·962
14	·087	·337	·587	·837	35	·219	·469	·719	·969
15	·094	·344	·594	·844	36	·225	·475	·725	·975
16	·100	·350	·600	·850	37	·231	·481	·731	·981
17	·106	·356	·606	·856	38	·237	·487	·737	·987
18	·112	·362	·612	·862	39	·244	·494	·744	·994
19	·119	·369	·619	·869	40	·250	·500	·750	1·000
20	·125	·375	·625	·875					

PARISH OF LONMAY,

IN THE

COUNTY OF ABERDEEN.

No. on Plan.	Area in Acres.	Remarks.	No. on Plan.	Area in Acres.	Remarks.
1	4·084	Arable, &c.	40	6·878	Arable, &c.
2	14·116	Arable, &c.	41	1·924	Arable.
3	12·223	Arable, &c.	42	5·527	Arable, &c.
4	·866	Arable.	43	3·305	Arable.
5	18·663	Arable, &c.	44	4·051	Arable, &c.
6	·925	Arable, &c.	45	·110	Houses, &c.
7	12·048	Arable, &c.	46	7·823	Arable.
8	14·810	Village of St. Combs.	47	8·570	Arable.
9	·364	Burial ground, &c.	48	7·592	Arable, &c.
10	·193	School, &c.	49	11·979	Arable, &c.
11	1·328	Arable, &c.	50	·209	Houses, garden, &c.
12	1·326	Arable, &c.	51	5·170	Arable, &c.
13	·528	Rough pasture, &c.	52	9·048	Arable, &c.
14	·788	Arable.	53	13·549	Arable, &c.
15	8·183	Arable.	54	·118	Houses, &c.
16	·634	Occupation road, &c.	55	·134	Houses, garden, &c.
17	6·922	Arable, &c.	56	2·331	Arable, &c.
18	8·110	Arable, &c.	57	1·910	Public road.
19	11·396	Arable, &c.	58	5·907	Arable, &c.
20	7·363	Arable, &c.	59	9·895	Arable, &c.
21	8·006	Arable.	60	7·518	Arable, &c.
22	8·147	Arable, &c.	61	13·889	Arable, &c.
23	1·585	Arable, &c.	62	1·615	Arable, &c.
24	3·180	Arable, &c.	63	8·424	Arable, &c.
25	4·664	Arable, &c.	64	·748	Houses, gardens, &c.
26	2·968	Arable, &c.	65	6·695	Arable.
27	13·818	Arable, &c.	66	22·886	Arable, &c.
28	·132	House and garden.	67	5·894	Arable, &c.
29	11·266	Arable, &c.	68	15·620	Arable, &c.
30	·081	House and garden.	69	4·277	Arable.
31	11·067	Arable, &c.	70	·363	Occupation road.
32	2·148	Public road.	71	·143	Houses and garden.
33	6·979	Arable, &c.	72	1·671	Arable, &c.
34	2·158	Houses, gardens, &c.	73	5·694	Arable, &c.
35	1·519	Arable, &c.	74	·071	Houses and garden.
36	1·704	Arable, &c.	75	6·680	Arable, &c.
37	6·545	Arable, &c.	76	8·858	Arable, &c.
38	9·893	Arable, &c.	77	6·386	Arable, &c.
39	7·816	Arable.	78	·409	Houses, gardens, &c.

No. on Plan.	Area in Acres.	Remarks.	No. on Plan.	Area in Acres.	Remarks.
79	9·045	Arable.	131	1·084	Houses, garden, &c.
80	13·419	Arable, &c.	132	2·019	Rough pasture, &c.
81	·281	Houses, garden, &c.	133	6·381	Arable, &c.
82	·299	Houses, gardens, &c.	134	8·434	Arable, &c.
83	2·644	Arable.	135	3·930	Arable, &c.
84	1·595	Arable.	136	·332	Public road.
85	9·959	Arable.	137	1·736	Arable, &c.
86	1·785	Arable.	138	·151	House and garden.
87	15·311	Arable, &c.	139	6·823	Public road.
88	15·079	Arable.	140	8·013	Arable, &c.
89	10·947	Arable, &c.	141	6·346	Arable, &c.
90	4·142	Occupation road.	142	·246	Dam.
91	·077	Houses, &c.	143	·560	Houses, garden, &c.
92	6·897	Arable.	144	45·282	Arable, &c.
93	3·803	Arable, &c.	145	18·133	Rough heathy pasture.
94	5·691	Arable, &c.			
95	·648	Houses, garden, &c.	146	4·117	Arable.
96	2·837	Arable, &c.	147	·062	House, &c.
97	1·454	Rough pasture, &c.	148	28·767	Arable, &c.
98	2·541	Arable.	149	·550	Lodge, &c.
99	5·502	Arable, &c.	150	18·382	Arable, &c.
100	14·338	Arable, &c.	151	8·146	Wood, &c.
101	1·859	Occupation road.	152	9·848	Arable, &c.
102	·149	Houses, &c.	153	8·188	Arable, &c.
103	1·890	Houses, gardens, &c.	154	10·624	Arable.
104	6·007	Arable.	155	5·763	Arable.
105	12·168	Arable.	156	5·019	Arable.
106	·140	Houses, gardens, &c.	157	1·802	Wood, &c.
107	12·656	Arable.	158	1·309	Wood, &c.
108	5·660	Arable, &c.	159	·538	Arable.
109	16·167	Arable, &c.	160	8·107	Houses, gardens, &c.
110	2·538	Houses, garden, &c.	161	15·201	Arable, &c.
111	16·620	Arable.	162	14·381	Arable.
112	2·423	Arable, &c.	163	5·092	Arable, &c.
113	15·801	Arable, &c.	164	·125	Houses, garden, &c.
114	1·085	Pasture, &c.	165	22·316	Arable, &c.
115	·312	Pasture.	166	44·659	Arable, &c.
116	6·112	Arable.	167	·240	Houses, &c.
117	13·054	Pasture, &c.	168	5·511	Arable, &c.
118	7·613	Arable.	169	10·826	Arable, &c.
119	15·419	Arable, &c.	170	1·951	Arable.
120	14·629	Arable, &c.	171	1·906	Arable, &c.
121	150·089	Rough pasture, &c.	172	4·771	Arable, &c.
122	15·062	Arable, &c.	173	8·961	Arable, &c.
123	15·884	Arable.	174	3·313	Arable.
124	·622	Arable.	175	2·637	Arable.
125	3·640	Arable.	176	1·726	Rough pasture.
126	6·010	Arable, &c.	177	7·747	Arable, &c.
127	5·006	Arable, &c.	178	·989	Occupation road.
128	8·276	Arable, &c.	179	·394	Occupation road.
129	·609	Dam.	180	1·267	Houses, gardens, &c.
130	8·389	Arable, &c.	181	7·097	Arable, &c.

No. on Plan.	Area in Acres.	Remarks.	No. on Plan.	Area in Acres.	Remarks.
182	8·019	Arable, &c.	232	15·088	Public road.
183	·668	Arable.	233	5·646	Arable, &c.
184	·371	Houses, gardens, &c.	234	13·278	Arable, &c.
185	·445	Arable, &c.	235	9·057	Arable, &c.
186	2·894	Arable.	236	11·464	Arable, &c.
187	4·498	Arable, &c.	237	13·385	Arable, &c.
188	·045	Houses, &c.	238	1·758	Houses, garden, &c.
189	2·891	Arable.	239	·240	Occupation road.
190	6·570	Arable, &c.	240	·924	Arable.
191	21·495	Arable, &c.	241	4·036	Occupation road.
192	·186	Shed, &c.	242	5·170	Arable.
193	12·510	Arable, &c.	243	13·493	Arable, &c.
194	·128	House, &c.	244	18·801	Arable, &c.
195	10·624	Arable, &c.	245	97·764	Wood.
196	12·752	Arable.	246	·465	Ornamental ground.
197	·788	Occupation road.	247	4·081	Gardens.
198	10·418	Arable, &c.	248	·140	Occupation road.
199	2·549	Occupation road.	249	·908	Ornamental ground.
200	4·974	Wood, &c.	250	4·021	Wood.
201	1·990	Houses, &c.	251	1·986	Public road.
202	8·285	Arable, &c.	252	2·539	Manse, &c.
203	11·799	Arable.	253	10·771	Arable, &c.
204	·190	Houses, garden, &c.	254	1·056	Houses, garden, &c.
205	5·296	Arable.	255	·257	Pond.
206	2·523	Arable.	256	·184	Houses, &c.
207	5·939	Arable, &c.	257	8·166	Arable, &c.
208	5·940	Arable, &c.	258	6·221	Arable, &c.
209	3·895	Wood.	259	5·399	Arable.
210	20·026	Arable, &c.	260	4·776	Arable.
211	8·817	Arable, &c.	261	3·570	Wood, &c.
212	21·534	Arable, &c.	262	27·107	Arable, &c.
213	·192	Houses, &c.	263	9·722	Arable.
214	·192	Pond.	264	·992	Houses, &c.
215	1·342	Wood.	265	·367	Occupation road.
216	22·625	Arable.	266	15·309	Arable, &c.
217	21·639	Arable.	267	6·835	Arable, &c.
218	16·309	Arable, &c.	268	8·287	Arable.
219	·401	Occupation road.	269	14·793	Arable, &c.
220	9·236	Arable, &c.	270	11·485	Arable.
221	·375	House, ornamental ground, &c.	271	·936	Houses, garden, &c.
			272	19·437	Arable, &c.
222	6·118	House, ornamental ground, &c.	273	13·812	Arable, &c.
			274	16·831	Arable, &c.
223	1·554	Wood.	275	8·411	Arable, &c.
224	34·171	Ornamental ground.	276	·352	Occupation road.
225	·256	Houses, &c.	277	·263	Church, &c.
226	19·157	Arable, &c.	278	15·795	Arable.
227	19·766	Arable, &c.	279	8·704	Arable, &c.
228	1·689	Wood, &c.	280	·102	Houses, &c.
229	5·293	Arable, &c.	281	·403	Houses, &c.
230	·432	Houses, garden, &c.	282	36·706	Arable, &c.
231	1·780	Wood, &c.	283	17·451	Arable, &c.

No. on Plan.	Area in Acres.	Remarks.	No. on Plan.	Area in Acres.	Remarks.
284	10·358	Arable, &c.	335	41·059	Arable, &c.
285	12·259	Arable, &c.	336	·669	Houses, garden, &c.
286	13·462	Arable, &c.	337	·524	Houses, &c.
287	6·897	Arable, &c.	338	3·515	Arable, &c.
288	13·753	Arable, &c.	339	8·351	Arable, &c.
289	22·047	Arable, &c.	340	5·980	Arable, &c.
290	4·300	Stream.	341	17·319	Arable, &c.
291	16·582	Arable, &c.	342	11·183	Arable, &c.
292	2·429	Arable.	343	·235	House, &c.
293	1·581	Arable.	344	17·386	Arable, &c.
294	2·715	Arable.	345	34·725	Arable, &c.
295	16·381	Pasture, &c.	346	1·552	Arable.
296	3·832	Tidal water.	347	·679	Houses, garden, &c.
297	·347	Foreshore of tidal water.	348	16·426	Arable, &c.
			349	·043	House, &c.
298	527·759	Foreshore.	350	·230	House, garden, &c.
299	1·563	Houses, &c.	351	6·757	Arable, &c.
300	28·651	Arable, &c.	352	·246	Pond.
301	17·225	Arable, &c.	353	·602	Arable, &c.
302	23·802	Arable, &c.	354	·614	House, &c.
303	·054	Houses, &c.	355	12·626	Arable, &c.
304	15·557	Arable.	356	3·734	Public road.
305	5·811	Arable.	357	25·477	Arable, &c.
306	1·507	Arable.	358	3·978	Arable, &c.
307	2·398	Stream.	359	·863	Houses, gardens, &c.
308	20·739	Arable.	360	7·589	Arable, &c.
309	·192	Occupation road.	361	1·081	Sheds, garden, &c.
310	1·091	Houses, &c.	362	11·618	Railway.
311	·401	Arable.	363	11·263	Arable, &c.
312	19·691	Arable, &c.	364	27·158	Arable, &c.
313	30·899	Arable, &c.	365	4·344	Arable.
314	10·798	Arable, &c.	366	·372	Post office, garden, &c.
315	3·455	Arable, &c.			
316	2·159	Arable, &c.	367	2·650	Arable.
317	5·460	Arable, &c.	368	19·173	Arable, &c.
318	12·492	Wood, &c.	369	9·141	Arable, &c.
319	5·246	Arable, &c.	370	21·009	Arable, &c.
320	6·552	Arable, &c.	371	48·026	Arable, &c.
321	13·003	Arable, &c.	372	10·001	Arable, &c.
322	8·348	Arable.	373	8·168	Arable, &c.
323	2·145	Arable, &c.	374	2·387	Public road.
324	·270	Houses, garden, &c.	375	·416	House, &c.
325	3·331	Arable.	376	·547	Houses, gardens, &c.
326	·237	Houses, garden, &c.	377	5·053	Arable, &c.
327	6·860	Arable, &c.	378	1·164	Arable, &c.
328	·216	Houses, garden, &c.	379	1·634	Houses, gardens, &c.
329	13·029	Arable, &c.	380	14·157	Arable.
330	21·004	Arable, &c.	381	15·862	Arable, &c.
331	·170	House, &c.	382	5·168	Arable.
332	12·796	Arable, &c.	383	·216	Wood.
333	·860	Houses, garden, &c.	384	·153	House, &c.
334	15·228	Arable, &c.	385	·198	Public road.

No. on Plan.	Area in Acres.	Remarks.
386	1·360	Arable.
387	·078	House and garden.
388	·683	Wood.
389	6·430	Arable.
390	4·731	Arable, &c.
391	11·261	Arable, &c.
392	1·175	Occupation road, &c.
393	11·880	Arable, &c.
394	5·805	Arable, &c.
395	10·451	Arable.
396	6·928	Arable, &c.
397	15·242	Arable, &c.
398	17·795	Arable.
399	18·996	Wood.
400	2·090	Houses, gardens, &c.
401	20·349	Arable, &c.
402	8·687	Arable.
403	·463	House, &c.
404	2·253	Arable, &c.
405	2·399	Arable, &c.
406	8·087	Arable.
407	·522	Arable, &c.
408	1·078	Houses, gardens, &c.
409	1·170	Wood, &c.
410	8·404	Arable.
411	·202	Houses, garden, &c.
412	·154	Houses, garden, &c.
413	17·030	Arable.
414	·060	Houses aud garden.
415	4·019	Wood, &c.
416	·138	Houses, garden, &c.
417	9·129	Arable, &c.
418	·093	Houses, garden, &c.
419	8·882	Arable, &c.
420	13·903	Arable.
421	14·525	Arable, &c.
422	28·245	Arable, &c.
423	10·790	Arable, &c.
424	·901	Wood, &c.
425	8·487	Arable, &c.
426	2·141	Public road.
427	8·895	Arable, &c.
428	14·783	Arable, &c.
429	12·685	Arable, &c.
430	4·654	Arable, &c.
431	1·602	Wood.
432	·264	House, garden, &c.
433	·070	Houses, &c.
434	1·288	Wood.
435	·275	House, gardens, &c.
436	·297	Houses, garden, &c.
437	21·173	Arable, &c.
438	22·044	Arable.
439	14·727	Arable, &c.
440	·250	Houses, garden, &c.
441	13·070	Arable, &c.
442	·130	House and gardens.
443	5·546	Occupation road.
444	·564	Rough pasture.
445	17·854	Arable.
446	·839	Houses, garden, &c.
447	·679	Occupation road.
448	10·978	Arable.
449	7·373	Arable, &c.
450	7·514	Arable, &c.
451	1·200	Houses, garden, &c.
452	9·659	Arable, &c.
453	7·638	Arable, &c.
454	4·034	Arable, &c.
455	49·890	Wood, &c.
456	·379	Wood.
457	6·118	Loch.
458	15·587	Arable, &c.
459	·292	Houses, gardens, &c.
460	1·877	Public road.
461	·110	House, garden, &c.
462	18·383	Arable, &c.
463	8·999	Arable.
464	21·328	Arable, &c.
465	31·084	Arable.
466	12·319	Arable, &c.
467	14·631	Arable, &c.
468	·645	Occupation road.
469	23·416	Arable, &c.
470	10·084	Arable, &c.
471	14·113	Arable, &c.
472	15·411	Arable, &c.
473	2·307	Arable.
474	1·988	Houses, gardens, &c.
475	·497	Lodge, &c.
476	·178	House, garden, &c.
477	3·463	Wood, &c.
478	1·060	Wood.
479	20·370	Ornamental ground, &c.
480	20·522	Ornamental grouud, &c.
481	14·173	Ornamental ground, &c.
482	19·964	Wood, &c.
483	1·727	Houses, ornamental ground, &c.
484	·994	Houses, ornamental ground, &c.

No. on Plan.	Area in Acres.	Remarks.	No. on Plan.	Area in Acres.	Remarks.
485	13·096	Arable, &c.	534	2·425	Arable, &c.
486	9·326	Arable, &c.	535	18·122	Arable, &c.
487	·086	House, &c.	536	1·729	Arable.
488	4·348	Arable, &c.	537	2·577	Public road.
489	43·246	Arable.	538	7·542	Arable, &c.
490	1·648	Houses, ornamental ground, &c.	539	·221	House, garden, &c.
			540	1·318	Rough pasture.
491	16·620	Arable.	541	7·384	Arable, &c.
492	18·711	Arable, &c.	542	11·912	Arable, &c.
493	1·598	Occupation road.	543	·998	Houses, garden, &c.
494	2·528	Rough pasture.	544	7·961	Arable, &c.
495	15·912	Arable, &c.	545	1·394	Arable.
496	1·833	Burn of Savoch.	546	7·621	Arable, &c.
497	30·337	Arable, &c.	547	16·741	Arable, &c.
498	10·227	Arable, &c.	548	·166	House, &c.
499	12·932	Arable, &c.	549	9·410	Arable, &c.
500	9·980	Arable, &c.	550	14·932	Arable, &c.
501	1·478	Marsh.	551	1·219	Wood, &c.
502	8·216	Arable, &c.	552	2·495	Arable, &c.
503	9·199	Arable, &c.	553	26·466	Arable, &c.
504	7·212	Arable, &c.	554	·310	Houses, garden, &c.
505	2·541	Arable, &c.	555	2·961	Public road.
506	18·681	Arable, &c.	556	·571	Arable, &c.
507	9·033	Arable, &c.	557	·526	Dam.
508	5·432	Arable.	558	1·135	Wood, &c.
509	1·643	Stream.	559	1·020	Wood, &c.
510	494·932	Rough pasture, &c.	560	·902	Arable.
511	5·595	Rough pasture, &c.	561	1·209	Wood.
512	11·963	Meadow, pasture, &c.	562	3·809	House, gardens, &c.
513	9·248	Arable, &c.	563	11·338	Arable, &c.
514	·630	Rough pasture (islands).	564	4·942	Arable, &c.
			565	·130	Dam.
515	2·796	Rough pasture (island).	566	·316	Houses, garden, &c.
			567	·290	Houses, garden, &c.
516	364·797	Loch of Strathbeg.	568	5·364	Arable, &c.
517	7·592	Arable, &c.	569	·310	Wood, &c.
518	3·192	Meadow, &c.	570	6·267	Arable.
519	11·393	Arable, &c.	571	·208	House, garden, &c.
520	10·533	Meadow, &c.	572	·639	Arable, &c.
521	·889	Arable.	573	7·848	Arable.
522	4·827	Arable.	574	·344	House, garden, &c.
523	·519	Arable, &c.	575	2·282	Arable, &c.
524	1·507	Arable, &c.	576	5·349	Arable, &c.
525	·329	Arable, &c.	577	·282	Houses, garden, &c.
526	3·738	Arable, &c.	578	7·293	Arable, &c.
527	5·477	Arable, &c.	579	·243	Public road.
528	·151	House, garden, &c.	580	·160	House, ornamental ground, &c.
529	·257	Houses, garden, &c.			
530	13·829	Arable, &c.	581	7·820	Arable.
531	4·287	Arable, &c.	582	8·589	Arable, &c.
532	2·957	Arable, &c.	583	·913	Wood.
533	5·978	Arable, &c.	584	9·687	Arable, &c.

No. on Plan.	Area in Acres.	Remarks.	No. on Plan.	Area in Acres.	Remarks.
585	1·261	Wood.	636	12·353	Arable, &c.
586	9·078	Arable, &c.	637	2·963	Arable, &c.
587	7·275	Arable, &c.	638	3·785	Arable, &c.
588	3·212	Arable, &c.	639	·357	Houses, garden, &c.
589	5·897	Arable, &c.	640	25·547	Arable, &c.
590	16·316	Arable, &c.	641	·300	Occupation road.
591	9·188	Arable, &c.	642	14·498	Arable, &c.
592	4·781	Arable, &c.	643	15·674	Arable, &c.
593	6·067	Arable.	644	7·680	Arable, &c.
594	1·031	Occupation road.	645	2·123	Houses, garden, &c.
595	8·748	Public road.	646	·326	Occupation road.
596	9·962	Arable, &c.	647	17·024	Arable, &c.
597	7·741	Arable, &c.	648	19·788	Arable, &c.
598	·026	House and garden.	649	11·937	Arable, &c.
599	23·831	Arable, &c.	650	9·590	Arable, &c.
600	2·415	Wood, &c.	651	19·676	Arable, &c.
601	7·319	Arable, &c.	652	14·022	Arable, &c.
602	5·409	Arable, &c.	653	1·896	Houses, gardens, &c.
603	13·530	Arable, &c.	654	20·038	Arable, &c.
604	9·777	Arable, &c.	655	·173	House, &c.
605	19·630	Arable, &c.	656	4·586	Arable, &c.
606	6·104	Arable, &c.	657	4·497	Arable, &c.
607	1·501	Arable.	658	21·388	Arable, &c.
608	1·328	Houses, garden, &c.	659	23·330	Arable, &c.
609	13·260	Arable, &c.	660	7·369	Arable, &c.
610	13·643	Arable.	661	·274	Occupation road.
611	12·450	Arable, &c.	662	5·499	Arable, &c.
612	6·627	Arable, &c.	663	4·822	Arable, &c.
613	5·162	Arable, &c.	664	7·196	Arable.
614	·539	Houses, garden, &c.	665	·835	Houses, &c.
615	6·541	Arable, &c.	666	4·535	Public road.
616	·250	Houses, garden, &c.	667	1·253	Arable, &c.
617	28·726	Arable, &c.	668	·056	Occupation road.
618	19·194	Arable.	669	11·298	Arable, &c.
619	18·498	Arable.	670	9·153	Arable, &c.
620	·986	Arable.	671	6·928	Arable, &c.
621	1·718	Arable, &c.	672	·566	Wood, &c.
622	2·870	Brick and tile works, &c.	673	8·691	Arable, &c.
			674	7·977	Arable, &c.
623	·121	House, garden, &c.	675	2·534	Gardens, &c.
624	23·732	Arable, &c.	676	3·416	Arable.
625	5·647	Arable, &c.	677	12·456	Wood, &c.
626	·913	House, &c.	678	·620	House, garden, &c.
627	10·112	Arable, &c.	679	12·418	Arable, &c.
628	·170	House and garden.	680	13·685	Arable, &c.
629	16·924	Arable, &c.	681	8·606	Arable, &c.
630	5·036	Arable.	682	8·345	Arable, &c.
631	3·921	Arable, &c.	683	15·973	Ornamental ground.
632	16·143	Arable, &c.	684	3·026	Ornamental ground.
633	1·797	Rough pasture.	685	11·931	Arable, &c.
634	8·721	Arable, &c.	686	2·750	Wood, &c.
635	12·908	Arable, &c.	687	2·381	Wood, &c.

No. on Plan.	Area in Acres.	Remarks.	No. on Plan.	Area in Acres.	Remarks.
688	·084	House, garden, &c.	740	·393	Dam.
689	·239	Wood, &c.	741	18·116	Arable, &c.
690	·794	Dam.	742	13·603	Arable, &c.
691	·953	Arable, &c.	743	3·264	Arable, &c.
692	1·159	Houses, gardens, &c.	744	9·178	Arable.
693	4·737	Arable, &c.	745	7·125	Arable, &c.
694	·128	Pond.	746	1·228	Arable, &c.
695	1·007	Wood, &c.	747	1·752	Arable, &c.
696	14·329	Arable, &c.	748	20·338	Moss.
697	11·412	Arable, &c.	749	13·770	Arable, &c.
698	19·604	Arable, &c.	750	·270	Houses, garden, &c.
699	3·906	Wood.	751	2·426	Rough heathy pasture.
700	27·268	Arable, &c.			
701	11·293	Arable, &c.	752	9·106	Arable, &c.
702	1·554	Public road.	753	3·931	Arable.
703	4·118	Wood, &c.	754	16·713	Arable.
704	6·357	Arable, &c.	755	8·321	Arable.
705	17·302	Arable.	756	·210	Houses, gardens, &c.
706	·132	Pond.	757	2·146	Public road.
707	20·484	Arable, &c.	758	·341	Arable.
708	·280	Houses, &c.	759	1·293	Houses, gardens, &c.
709	3·029	Arable, &c.	760	15·260	Arable.
710	·150	Houses, garden, &c.	761	7·140	Arable.
711	1·714	Arable, &c.	762	1·363	Occupation road.
712	1·189	Arable, &c.	763	16·179	Arable.
713	·060	House, &c.	764	24·371	Moss, &c.
714	10·555	Arable, &c.	765	11·256	Arable, &c.
715	3·877	Wood, &c.	766	·381	Houses, gardens, &c.
716	11·271	Arable.	767	5·428	Arable, &c.
717	2·178	Public road.	768	16·850	Arable, &c.
718	7·537	Arable, &c.	769	·501	House, garden, &c.
719	6·257	Wood.	770	3·874	Arable, &c.
720	6·843	Arable, &c.	771	·309	Arable, &c.
721	1·141	Occupation road.	772	1·779	Arable.
722	·194	Wood.	773	2·876	Arable, &c.
723	6·296	Arable, &c.	774	8·717	Arable, &c.
724	·525	Ornamental ground.	775	·927	Houses, garden, &c.
725	13·255	Wood, &c.	776	6·773	Arable, &c.
726	6·114	Arable, &c.	777	6·693	Arable, &c.
727	21·978	Arable, &c.	778	9·483	Arable, &c.
728	·771	Rough pasture, &c.	779	6·987	Arable, &c.
729	·157	House, garden, &c.	780	6·798	Arable, &c.
730	·507	Arable.	781	10·233	Arable, &c.
731	·324	Houses, garden, &c.	782	·037	House and garden.
732	1·701	Pasture, &c.	783	6·772	Arable, &c.
733	·482	Pasture, &c.	784	·076	Houses, &c.
734	1·557	Wood, &c.	785	15·584	Moss, &c.
735	2·631	Wood, &c.	786	19·748	Arable, &c.
736	3·581	Wood.	787	1·550	Arable, &c.
737	3·460	Arable, &c.	788	55·975	Arable, &c.
738	·220	Smithy, garden, &c.	789	·325	Houses, gardens, &c.
739	12·393	Arable, &c.	790	1·359	Arable, &c.

No. on Plan.	Area in Acres.	Remarks.	No. on Plan.	Area in Acres.	Remarks.
791	·411	Dam.	843	38·075	Arable, &c.
792	·072	School, &c.	844	8·300	Arable, &c.
793	9·269	Arable, &c.	845	25·638	Arable, &c.
794	·177	Houses, gardens, &c.	846	12·933	Arable, &c.
795	7·479	Arable, &c.	847	11·110	Arable.
796	17·235	Arable.	848	9·250	Arable.
797	7·320	Arable, &c.	849	·154	Occupation road.
798	·248	Dam.	850	12·013	Arable, &c.
799	·616	Occupation road.	851	12·351	Arable, &c.
800	1·379	Houses, garden, &c.	852	22·837	Arable, &c.
801	9·195	Arable, &c.	853	14·935	Arable, &c.
802	14·420	Arable, &c.	854	5·594	Arable, &c.
803	·130	House, &c.	855	12·360	Arable, &c.
804	31·126	Arable, &c.	856	18·081	Arable, &c.
805	1·058	Houses, garden, &c.	857	·635	Houses, garden, &c.
806	13·874	Arable.	858	16·457	Arable, &c.
807	13·015	Arable.	859	10·390	Moss, &c.
808	5·498	Public road.	860	3·576	Moss, &c.
809	·218	Houses, &c.	861	·225	House, garden, &c.
810	5·105	Arable, &c.	862	21·473	Arable, &c.
811	2·519	Arable.	863	·502	Houses, gardens, &c.
812	·080	House, &c.	864	·268	Houses, &c.
813	1·083	Houses, garden, &c.	865	30·565	Arable, &c.
814	·605	Arable.	866	7·545	Moss, &c.
815	9·234	Public road.	867	·400	Houses, garden, &c.
816	7·097	Arable, &c.	868	23·226	Arable, &c.
817	·384	Houses, garden, &c.	869	10·348	Arable, &c.
818	16·414	Arable, &c.	870	1·923	Arable, &c.
819	5·352	Arable.	871	·544	Houses, garden, &c.
820	17·670	Arable, &c.	872	10·347	Arable, &c.
821	10·372	Arable.	873	·144	Houses, garden, &c.
822	7·999	Arable, &c.	874	1·390	Houses, garden, &c.
823	8·838	Arable, &c.	875	29·810	Arable, &c.
824	19·715	Arable.	876	·887	Occupation road.
825	2·200	Arable, &c.	877	6·667	Arable, &c.
826	3·257	Arable, &c.	878	·130	Houses, garden, &c.
827	4·174	Arable, &c.	879	1·656	Arable.
828	·787	Pasture, &c.	880	·090	House and garden.
829	6·261	Arable, &c.	881	4·865	Arable, &c.
830	4·807	Arable.	882	14·198	Gravel pit, &c.
831	·923	Wood.	883	·382	Houses, &c.
832	·402	Rough pasture.	884	2·101	Moss.
833	9·094	Arable, &c.	885	14·266	Arable, &c.
834	16·127	Arable, &c.	886	4·366	Arable, &c.
835	34·662	Arable, &c.	887	·622	Houses, garden, &c.
836	·230	Houses, garden, &c.	888	16·505	Arable, &c.
837	3·333	Arable, &c.	889	28·865	Arable, &c.
838	13·530	Arable, &c.	890	·171	House, garden, &c.
839	2·083	Arable, &c.	891	13·924	Arable, &c.
840	·601	Houses, garden, &c.	892	4·617	Arable, &c.
841	28·195	Arable, &c.	893	2·402	Arable, &c.
842	17·447	Arable, &c.	894	·226	House, garden, &c.

No. on Plan.	Area in Acres.	Remarks.	No. on Plan.	Area in Acres.	Remarks.
895	·355	Houses, garden, &c.	947	1·773	Peat moss, &c.
896	·197	Occupation road.	948	14·630	Arable, &c.
897	4·559	Arable.	949	4·999	Arable, &c.
898	27·807	Arable, &c.	950	4·153	Arable, &c.
899	30·774	Arable, &c.	951	·524	Houses, garden, &c.
900	11·150	Peat moss.	952	2·106	Arable, &c.
901	48·030	Arable, &c.	953	4·019	Arable, &c.
902	·387	Houses, garden, &c.	954	2·649	Arable, &c.
903	·160	Houses, garden, &c.	955	2·469	Arable.
904	2·473	Arable, &c.	956	3·190	Arable.
905	·734	Houses, gardens, &c.	957	·589	Houses, garden, &c.
906	2·351	Arable, &c.	958	2·735	Arable, &c.
907	6·101	Arable, &c.	959	·434	Houses, garden, &c.
908	·162	Houses, garden, &c.	960	6·865	Arable, &c.
909	·251	Houses, gardens, &c.	961	5·830	Arable, &c.
910	·116	Houses, &c.	962	·267	Houses, garden, &c.
911	·309	Occupation road.	963	12·252	Arable, &c.
912	3·823	Arable, &c.	964	·326	Houses, garden, &c.
913	·241	Houses, garden, &c.	965	4·571	Public road.
914	35·400	Arable, &c.	966	8·499	Arable, &c.
915	5·424	Arable.	967	105·398	Peat moss, &c.
916	5·632	Arable.	968	14·321	Arable, &c.
917	45·594	Arable, &c.	969	·055	House, garden, &c.
918	184·930	Peat moss, &c.	970	·064	School, garden, &c.
919	4·944	Arable, &c.	971	6·144	Arable, &c.
920	6·508	Arable.	972	10·052	Arable, &c.
921	30·894	Arable, &c.	973	·349	House, &c.
922	·752	Houses, garden, &c.	974	13·139	Arable, &c.
923	10·467	Arable, &c.	975	144·034	Moss.
924	·202	Houses, garden, &c.	976	·811	Arable, &c.
925	3·564	Public road.	977	7·252	Arable, &c.
926	35·165	Peat moss, &c.	978	4·649	Arable.
927	1·635	Arable.	979	·488	Houses, &c.
928	1·817	Arable, &c.	980	22·771	Arable, &c.
929	12·338	Arable, &c.	981	17·327	Peat moss, &c.
930	3·262	Loch of Kininmouth.	982	3·821	Arable, &c.
931	38·084	Peat moss, &c.	983	9·409	Arable, &c.
932	8·495	Arable, &c.	984	5·269	Arable, &c.
933	3·928	Arable, &c.	985	·510	Houses, &c.
934	·046	House, garden, &c.	986	33·549	Arable, &c.
935	32·211	Arable, &c.	987	7·131	Arable, &c.
936	1·165	Houses, garden, &c.	988	·144	Houses, &c.
937	5·552	Arable.	989	7·772	Arable, &c.
938	8·707	Arable, &c.	990	8·857	Arable, &c.
939	32·609	Arable, &c.	991	7·547	Arable, &c.
940	5·181	Rough pasture.	992	9·688	Public road.
941	5·753	Arable, &c.	993	33·230	Arable, &c.
942	11·154	Arable.	994	11·487	Arable, &c.
943	4·514	Arable, &c.	995	11·323	Arable, &c.
944	5·828	Arable, &c.	996	2·200	Arable.
945	4·036	Arable, &c.	997	·720	Houses, gardens, &c.
946	·554	Houses, garden, &c.	998	2·498	Arable, &c.

No. on Plan.	Area in Acres.	Remarks.	No. on Plan.	Area in Acres.	Remarks.
999	·780	Arable.	1051	10·145	Arable, &c.
1000	1·467	Houses, gardens, &c.	1052	4·214	Arable, &c.
1001	1·307	Arable.	1053	4·638	Arable.
1002	1·268	Arable.	1054	2·518	Arable, &c.
1003	4·151	Arable, &c.	1055	5·593	Arable, &c.
1004	·451	Pasture, &c.	1056	·136	Houses, garden, &c.
1005	1·585	Pasture, &c.	1057	13·609	Arable, &c.
1006	4·040	Arable, &c.	1058	4·182	Arable.
1007	·814	Houses, gardens, &c.	1059	2·839	Arable, &c.
1008	7·699	Arable, &c.	1060	24·501	Moss, &c.
1009	4·409	Arable, &c.	1061	11·883	Arable, &c.
1010	·524	Occupation road.	1062	3·868	Arable, &c.
1011	5·499	Arable, &c.	1063	·584	Houses, garden, &c.
1012	·112	Houses, garden, &c.	1064	12·002	Arable, &c.
1013	9·051	Arable.	1065	1·913	Rough pasture.
1014	6·270	Arable.	1066	7·585	Arable.
1015	20·221	Arable, &c.	1067	8·641	Arable, &c.
1016	2·031	Public road.	1068	·459	Houses, garden, &c.
1017	21·479	Arable, &c.	1069	7·502	Arable, &c.
1018	·316	Houses, gardens, &c.	1070	11·688	Arable, &c.
1019	73·927	Arable, &c.	1071	·524	Houses, garden, &c.
1020	·702	Houses, gardens, &c.	1072	6·094	Arable, &c.
1021	4·259	Arable, &c.	1073	2·137	Arable.
1022	1·222	Arable, &c.	1074	·180	Occupation road.
1023	1·685	Arable, &c.	1075	2·338	Arable, &c.
1024	1·382	Arable, &c.	1076	10·409	Arable, &c.
1025	1·150	Arable.	1077	8·366	Arable, &c.
1026	·438	Houses, garden, &c.	1078	1·673	Arable, &c.
1027	·048	Houses, garden, &c.	1079	7·181	Arable, &c.
1028	·095	Houses, &c.	1080	3·844	Arable, &c.
1029	·087	Houses and garden.	1081	6·916	Arable, &c.
1030	·328	Houses, garden, &c.	1082	·544	Houses, gardens, &c.
1031	58·754	Arable, &c.	1083	2·385	Arable, &c.
1032	8·911	Arable, &c.	1084	·198	House, gardens, &c.
1033	16·621	Arable, &c.	1085	·451	Quarry, &c.
1034	·220	Houses, garden, &c.	1086	21·026	Arable.
1035	5·327	Arable, &c.	1087	12·342	Arable, &c.
1036	·235	Occupation road.	1088	2·100	Occupation road.
1037	·423	Houses, garden, &c.	1089	25·464	Arable.
1038	28·427	Arable, &c.	1090	8·917	Arable.
1039	11·660	Arable, &c.	1091	·754	Occupation road.
1040	15·672	Arable, &c.	1092	27·428	Arable, &c.
1041	24·317	Arable, &c.	1093	20·019	Arable, &c.
1042	·140	House, garden, &c.	1094	·641	Church, &c.
1043	·339	Houses, garden, &c.	1095	·559	Manse, garden, &c.
1044	23·560	Arable, &c.	1096	5·704	Arable, &c.
1045	8·689	Arable, &c.	1097	·372	Houses, garden, &c.
1046	3·961	Public road.	1098	40·020	Arable, &c.
1047	3·992	Arable.	1099	1·717	Arable, &c.
1048	7·790	Arable, &c.	1100	14·463	Arable, &c.
1049	4·900	Arable, &c.	1101	4·324	Moss, &c.
1050	·659	Houses, gardens, &c.	1102	23·481	Arable, &c.

No. on Plan.	Area in Acres.	Remarks.	No. on Plan.	Area in Acres.	Remarks.
1103	5·096	Arable, &c.	1155	53·550	Arable, &c.
1104	1 343	Houses, gardens, &c.	1156	5·317	Moss, &c.
1105	13·154	Arable, &c.	1157	2·478	Meadow, &c.
1106	18·683	Arable, &c.	1158	1·760	Rough pasture, &c.
1107	8·328	Public road.	1159	7·084	Arable, &c.
1108	4·738	Arable, &c.	1160	10·951	Arable, &c.
1109	·439	Houses, gardens, &c.	1161	16·660	Arable, &c.
1110	8·838	Arable.	1162	6·309	Arable, &c.
1111	16·270	Arable.	1163	15·057	Arable, &c.
1112	16·771	Arable.	1164	1·281	Houses, gardens, &c.
1113	11·058	Arable, &c.	1165	45·308	Arable, &c.
1114	·351	Houses, garden, &c.	1166	1·461	Houses, &c.
1115	3·124	Arable.	1167	4·301	Arable, &c.
1116	7·585	Arable, &c.	1168	9·041	Houses, gardens, &c.
1117	·774	Occupation road.	1169	4·358	Arable, &c.
1118	16·590	Arable, &c.	1170	1·180	Occupation road.
1119	·231	Houses, garden, &c.	1171	19·587	Arable, &c.
1120	5·252	Arable, &c.	1172	15·653	Arable, &c.
1121	6·355	Arable, &c.	1173	1·377	Peat moss, &c.
1122	·634	Houses, garden, &c.	1174	4·711	Peat moss, &c.
1123	4·073	Arable, &c.	1175	2·443	Arable, &c.
1124	17·853	Arable, &c.	1176	9·045	Arable, &c.
1125	4·997	Arable, &c.	1177	·641	Houses, garden, &c.
1126	2·768	Arable, &c.	1178	17·871	Arable, &c.
1127	5·714	Moss, &c.	1179	13·041	Arable, &c.
1128	4·730	Arable, &c.	1180	·324	House, garden, &c.
1129	10·232	Arable, &c.	1181	26·060	Arable, &c.
1130	5·062	Arable, &c.	1182	1·452	Rough pasture, &c.
1131	·070	House, garden, &c.	1183	4·756	Arable, &c.
1132	2·828	Arable, &c.	1184	·584	Houses, garden, &c.
1133	19·224	Arable, &c.	1185	1·210	Arable, &c.
1134	·968	Houses, garden, &c.	1186	4·064	Arable, &c.
1135	9·830	Arable, &c.	1187	14·047	Arable.
1136	2·645	Arable, &c.	1188	13·111	Arable.
1137	19·530	Arable, &c.	1189	12·141	Arable, &c.
1138	·733	Houses, garden, &c.	1190	·304	Houses, garden, &c.
1139	7·568	Arable, &c.	1191	·040	House, garden, &c.
1140	7·372	Arable, &c.	1192	17·161	Moss, &c.
1141	8·174	Arable, &c.	1193	·473	Public road.
1142	3·616	Arable, &c.	1194	3·373	Arable.
1143	10·946	Arable, &c.	1195	16·107	Arable.
1144	12·429	Arable, &c.	1196	5·976	Arable, &c.
1145	5·233	Arable, &c.	1197	7·569	Arable, &c.
1146	4·468	Arable, &c.	1198	3·244	Meadow, &c.
1147	11·359	Arable, &c.	1199	89·651	Peat moss, &c.
1148	5·088	Rough pasture, &c.	1200	1·239	Meadow, &c.
1149	13·999	Arable, &c.	1201	1·774	Arable, &c.
1150	13·485	Arable, &c.	1202	4·371	Arable, &c.
1151	·503	Houses, garden, &c.	1203	2·137	Arable, &c.
1152	18·338	Arable, &c.	1204	3·566	Arable, &c.
1153	9·204	Arable, &c.	1205	·678	Houses, garden, &c.
1154	2·505	Arable, &c.	1206	10·407	Arable, &c.

No. on Plan.	Area in Acres.	Remarks.	No. on Plan.	Area in Acres.	Remarks.
1207	·817	Public road.	1258	18·537	Arable, &c.
1208	3·169	Arable, &c.	1259	·251	House, garden, &c.
1209	2·038	Arable, &c.	1260	8·753	Arable, &c.
1210	·968	Houses, garden, &c.	1261	3·781	Arable, &c.
1211	3·485	Arable, &c.	1262	·252	Dam.
1212	44·704	Arable, &c.	1263	5·873	Arable, &c.
1213	13·929	Arable, &c.	1264	1·368	Houses, gardens, &c.
1214	4·203	Meadow.	1265	11·547	Arable, &c.
1215	2·762	North Ugie Water (part of).	1266	20·348	Arable, &c.
			1267	18·870	Arable, &c.
1216	1·373	Arable, &c.	1268	12·722	Arable, &c.
1217	7·372	Arable, &c.	1269	8·783	Arable, &c.
1218	10·006	Arable, &c.	1270	·303	Houses, gardens, &c.
1219	8·007	Arable, &c.	1271	5·720	Arable, &c.
1220	7·531	Arable, &c.	1272	8·395	Arable, &c.
1221	1·796	Arable, &c.	1273	6·848	Arable, &c.
1222	10·845	Arable, &c.	1274	·348	House, garden, &c.
1223	1·256	Houses, garden, &c.	1275	14·219	Arable, &c.
1224	10·406	Arable, &c.	1276	2·924	Arable, &c.
1225	7·326	Arable, &c.	1277	13·562	Arable, &c.
1226	·662	Houses, gardens, &c.	1278	·245	House, &c.
1227	8·434	Arable, &c.	1279	12·964	Arable, &c.
1228	1·974	Arable, &c.	1280	14·728	Arable, &c.
1229	·309	Occupation road.	1281	6·893	Arable, &c.
1230	1·223	Arable, &c.	1282	·176	House, garden, &c.
1231	2·861	Arable, &c.	1283	17·562	Arable, &c.
1232	4·271	Arable, &c.	1284	7·002	Arable, &c.
1233	3·559	Arable, &c.	1285	1·133	Houses, garden, &c.
1234	3·770	Arable, &c.	1286	·358	Dam.
1235	1·447	Meadow, &c.	1287	4·031	Arable, &c.
1236	·838	Meadow.	1288	7·433	Arable, &c.
1237	8·910	Arable, &c.	1289	12·786	Arable, &c.
1238	8·789	Arable.	1290	6·353	Public road.
1239	11·425	Arable.	1291	·291	Houses, &c.
1240	6·608	Arable, &c.	1292	4·672	Arable, &c.
1241	8·127	Arable, &c.	1293	8·108	Arable.
1242	·614	Houses, garden, &c.	1294	12·474	Arable, &c.
1243	5·873	Arable, &c.	1295	1·959	Arable.
1244	5·701	Arable, &c.	1296	1·598	Houses, garden, &c.
1245	8·674	Arable, &c.	1297	7·808	Arable.
1246	4·403	Arable, &c.	1298	16·668	Arable, &c.
1247	1·086	Houses, gardens, &c.	1299	17·608	Arable, &c.
1248	2·692	Arable, &c.	1300	7·655	Arable.
1249	11·399	Arable, &c.	1301	·108	Public road.
1250	6·492	Arable, &c.	1302	12·074	Arable.
1251	8·631	Arable, &c.	1303	9·097	Arable.
1252	3·535	Arable, &c.	1304	16·813	Arable, &c.
1253	·874	Houses, &c.	1305	10·528	Arable.
1254	2·502	Arable, &c.	1306	11·898	Arable, &c.
1255	7·083	Arable, &c.	1307	9·322	Arable, &c.
1256	·228	Dam.	1308	3·397	Arable, &c.
1257	7·673	Arable, &c.	1309	3·148	Arable, &c.

No. on Plan.	Area in Acres.	Remarks.	No. on Plan.	Area in Acres.	Remarks.
1310	3·436	Arable, &c.	1316	7·831	Arable, &c.
1311	3·616	Arable, &c.	1317	·512	Houses, gardens, &c.
1312	3·451	Arable, &c.	1318	·185	Meadow.
1313	3·036	Arable, &c.	1319	1·497	Arable, &c.
1314	3·714	Arable, &c.			
1315	·978	North Ugie Water (part of).		12000·359	

RECAPITULATION.

10945·370	Land.
118·192	Public roads.
11·618	Railway.
527·759	Foreshore.
·347	Foreshore of tidal water.
393·241	Water.
3·832	Tidal water.
12000·359	Total area of the Parish of Lonmay, in the County of Aberdeen.

INDEX TO PLACES

IN THE

PARISH OF LONMAY.

COUNTY OF ABERDEEN.

Name of Place.	No. of Sheet. 6-inch scale.	No. of Sheet. 25·344 in. scale.
Auchmore - -	VIII.	10
Boatlea - -	III.	15
Bogfat - -	VIII.	6
Braeside - -	,,	,,
Beech Cottage -	,,	,,
Burnside - -	,,	10
Blairmormond -	,,	,,
Boddam - -	,,	,,
Blackhill - -	,,	14
Berrybrae -	,,	,,
Belfatton - -	,,	,,
Balearn - -	XIV.	2
Bogieneuk - -	,,	5
Broomielaw -	,,	,,
Boghead - -	,,	6
Backfolds -	,,	,,
Burnside - -	,,	7
Brownhill -	,,	9
Burnfold - -	,,	10
Cairnglass -	III.	15
Cairnglass Croft -	,,	,,
Cooper's Croft -	,,	,,
Corskelly - -	,,	,,
Craigellie -	VIII.	2
Cairness - -	,,	3
Carrier's Croft -	,,	,,
Crofts of Savoch -	,,	7
Crimonmogate -	,,	,,
Chanryhill -	,,	11
Crossgate - -	,,	14
Cairnchina -	,,	,,
Cairnlob North -	,,	,,
Cairnlob - -	,,	,,
Corsend - -	XIV.	2
Corse - -	,,	,,
Croft of Denend -	,,	5
Croft of Pitscow -	,,	6
Croft of Kininmouth - -	XIV.	10
Croft of Cortiecram	,,	,,
Cortiecram -	,,	,,
Dartfield - -	VIII.	,,
Denhead - -	XIV.	5
Easter Cairness -	VIII.	3
East Mosstown -	,,	10
East Pitscow -	XIV.	6
East Cortiecram -	,,	15
Fiddler's Green -	VIII.	7
Fernyslack -	XIV.	6
Greenee - -	VIII.	14
Hawthornden -	III.	15
Hawthornhead -	,,	,,
Hillhead of Craigellie - -	VIII.	6
Hepburn's Croft -	,,	9
Hillhead - -	,,	14
Hillhead - -	XIV.	6
Knowsie - -	VIII.	10
Kirkhill - -	XIV.	6
Kirkton - -	,,	,,
Kininmouth -	,,	7
Lower Tyakesnook	VIII.	,,
Littlemill - -	,,	10
Lumbs - -	,,	,,
Logie - - -	,,	11
Longhill - -	XIV.	1
Littlehill - -	,,	,,
Leys - - -	,,	5
Mill of Craigellie -	VIII.	2
Mosstown - -	,,	,,
Moss-side -	,,	,,
Middlemuir -	,,	3
Middleton of Lonmay - -	,,	,,

Name of Place.	No. of Sheet. 6-inch scale.	No. of Sheet. 25·344 in. scale.
Mosscroft - -	VIII.	7
Mosstown -	"	"
Mill of Crimonmogate - -	"	11
Moss-side - -	"	13
Mains of Park -	"	"
Moss Croft -	"	"
Mill of Denend -	XIV.	5
Manse - -	"	6
Mains of Kininmouth - -	"	"
Myngfield -	"	7
Netherton of Lonmay - -	VIII.	4
North Savoch -	"	7
North Park -	"	9
Newark - -	"	10
North Cairnchina -	"	13
North Pitscow -	XIV.	5
Newton Cottage -	"	7
North Cortiecram -	"	10
Overtown of Inverallochy - -	III.	15
Overtown -	VIII.	3
Park's Croft -	"	"
Pavillions - -	"	"
Pyper's Croft -	"	7
Park - -	"	14
Pitscow - -	XIV.	9
Quarryhill -	VIII.	3
Ronald's Croft -	III.	15
Riccartulloch -	VIII.	6
Roundhillock -	XIV.	5
Rottonhill - -	"	6
Smithy Croft -	III.	15
St. Combs -	"	"
Stonedikes - -	VIII.	3
Spillarsford -	"	6
Savoch - -	"	7
Smithyhillock -	"	9
Silverfield -	"	10
South Park -	"	13
Strathstodley -	"	14
South Cairnlob -	"	"
Sturdy - -	XIV.	1
Swineden -	"	5
Sandhole - -	"	9
Tullikera -	VIII.	6
Tyakesnook -	"	7
Turryfield - -	XIV.	"
Threstlyhillock -	"	"
Windmill - -	III.	15
Wetnest - -	"	"
Wardend - -	"	"
Woodhead -	"	"
Wester Savoch -	VIII.	7
Whitehillock -	"	10
West Cairnchina -	"	13
Wardhead -	"	14
West Cortiecram -	XIV.	10

LONDON:
Printed by George E. Eyre and William Spottiswoode,
Printers to the Queen's most Excellent Majesty.
For Her Majesty's Stationery Office.

ORDNANCE SURVEY OF SCOTLAND.

BOOK OF REFERENCE TO THE PLAN

OF THE

PARISH OF LONGSIDE,

IN THE

COUNTY OF ABERDEEN,

CONTAINING 16894·322 ACRES.

MAJOR-GENERAL SIR HENRY JAMES, R.E., F.R.S., F.G.S., &c.,
SUPERINTENDENT OF THE SURVEY.

LONDON:
PRINTED BY GEORGE E. EYRE AND WILLIAM SPOTTISWOODE,
PRINTERS TO THE QUEEN'S MOST EXCELLENT MAJESTY.
FOR HER MAJESTY'S STATIONERY OFFICE.

1870.

Price Two Shillings and Sixpence.

[7142.—50—5/70.]

on the
mately
qual to

f each

Book.

are in-

31·4.

t con-
double
to the

Scales

.. W

.. T

.. T

on

quent

-

. C.F.
. T.C.
C.W
..Def.
.. T.S.

w the

ORDNANCE SURVEY OF SCOTLAND

PARISH OF LONGSIDE

ABERDEENSHIRE

INDEX TO THE SHEETS

Published on the Scale of $\frac{1}{2500}$ or 25·344 Inches to a Mile.

Scale of this Index One Inch to a Mile.

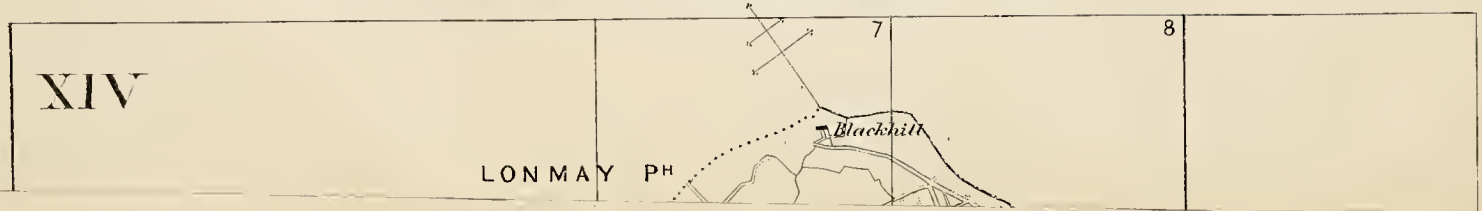

Published in 27 Sheets at 2s/6d each, with 1 Book of Areas at 2s/6d.

EXPLANATORY REMARKS.

The scale of the Parish Plans is the 1-2500th of the actual length on the ground, and is equal to 25·344 inches to a mile, which is very approximately equal to one square inch to one acre, the square of 1·0018 inch being equal to one acre.

The length of each sheet is $1\frac{1}{2}$ miles, and the width 1 mile, the area of each sheet is therefore 960 acres.

Each enclosure has a reference number to the area which is given in this Book.

The Braces ($\int$) on the plans are to indicate that the spaces so braced are included under the same reference number.

The Altitudes in feet above the Mean Level of the Sea are written thus—31·4.

The Scale of the Plans of the County is 6 inches to a mile, and each sheet contains the same area as 16 sheets of the Parish Plans. There is therefore a double reference number to each sheet, as VI. 9., the Roman Numerals referring to the County Plans, the Arabic Figures to the Parish Plans.

The following are the characters employed on the Ordnance Plans on the Scales of 1–2500, and 6 inches to a mile :—

County Names	C	Hundreds or Wards	W
Parishes	P	Townships	T
Extra Parochial	E	Division of Townships	T

Antiquities ..... ROMAN / Druidical or Saxon / Norman or Subsequent

The descriptions of the boundaries are shown by the following initials :—

Centre of Stream	*C.S.*	Centre of Fence	*C.F.*
Centre of Road	*C.R.*	Top of Cop	*T.C.*
Side of Stream or Drain	*S.S.* or *S.D.*	Centre of Wall	*C.W*
Root of Hedge	*R.H.*	Defaced	*Def.*
Face of Wall	*F.W.*	Track of Stream	*T.S.*

Undefined ..... *Und.*

Where a change occurs in the boundaries, the symbol [o—o] is used to show the part at which the change takes place

N.B.—To convert Decimal Fractions of an Acre into Roods and Perches, multiply the decimal first by 4 and then by 40, preserving the same number of decimals in the product.

Examples—

	Acres.		Acres.
	633·357		527·013
	4		4
	1·428		·052
	40		40
A. R. P.		A. R. P.	
633 1 17	17·120	527 0 2	2·080

TABLE

FOR CONVERTING DECIMAL PARTS OF AN ACRE INTO ROODS AND PERCHES.

Perch.	0 Rood.	1 Rood.	2 Roods.	3 Roods.	Perch.	0Rood.	1 Rood.	2 Roods.	3 Roods.
0	·000	·250	·500	·750	21	·131	·381	·631	·881
1	·006	·256	·506	·756	22	.137	·387	·637	·887
2	·012	·262	·512	·762	23	·144	·394	·644	·894
3	·019	·269	·519	·769	24	·150	·400	·650	·900
4	·025	·275	·525	·775	25	·156	·406	·656	·906
5	·031	·281	·531	·781	26	·162	·412	·662	·912
6	·037	·287	·537	·787	27	·169	·419	·669	·919
7	·044	·294	·544	·794	28	·175	·425	·675	·925
8	·050	·300	·550	·800	29	·181	·431	·681	·931
9	·056	·306	·556	·806	30	·187	·437	·687	·937
10	·062	·312	·562	·812	31	·194	·444	·694	·944
11	·069	·319	·569	·819	32	·200	·450	·700	·950
12	·075	·325	·575	·825	33	·206	·456	·706	·956
13	·081	·331	·581	.831	34	·212	·462	·712	·962
14	·087	·337	·587	·837	35	·219	·469	·719	·969
15	·094	·344	·594	·844	36	·225	·475	·725	·975
16	·100	·350	·600	·850	37	·231	·481	·731	·981
17	·106	·356	·606	·856	38	·237	·487	·737	·987
18	·112	·362	·612	·862	39	·244	·494	·744	·994
19	·119	·369	·619	·869	40	·250	·500	·750	1·000
20	·125	·375	·625	·875					

PARISH OF LONGSIDE,

IN THE

COUNTY OF ABERDEEN—(Eastern Division).

No. on Plan.	Area in Acres.	Remarks.
1	10·365	Wood.
2	·902	Road.
3	15·937	Arable.
4	21·864	Arable.
5	13·531	Arable.
6	12·301	Arable, &c.
7	19·393	Arable, &c.
8	2·309	Arable.
9	1·860	Houses, yards, gardens, &c.
10	1·132	Dam.
11	18·626	Arable.
12	21·437	Arable.
13	12·718	Arable.
14	8·846	Arable.
15	8·870	Arable.
16	14·201	Arable.
17	4·499	Arable.
18	8·849	Arable, &c.
19	7·780	Arable, &c.
20	14·470	Arable.
21	7·708	Arable, &c.
22	·244	Houses, garden, and yards.
23	8·991	Arable, houses, garden, &c.
24	3·288	Arable.
25	3·508	Arable.
26	1·559	Houses, yards, garden, roads, &c.
27	3·246	Arable.
28	·102	Water.
29	3·328	Arable.
30	6·879	Public road.
31	8·948	Arable, rough pasture, &c.
32	·199	House and garden.
33	8·161	Arable.
34	6·360	Arable.
35	2·218	Arable.
36	3·364	Arable.
37	6·159	Arable.
38	8·635	Arable, &c.
39	4·476	Arable.
40	3·771	Arable.
41	3·424	Arable.
42	1·152	Arable.
43	20·830	Arable.
44	1·753	Houses, yards, roads, &c.
45	10·748	Arable.
46	13·968	Arable, &c.
47	8·059	Arable, &c.
48	7·351	Arable, houses, &c.
49	7·701	Arable, houses, &c.
50	11·188	Arable, houses, garden, &c.
51	1·383	Occupation road.
52	11·906	Arable and houses.
53	4·484	Arable, &c.
54	2·005	Arable, &c.
55	4·249	Arable, &c.
56	4·319	Arable, &c.
57	4·991	Arable.
58	5·709	Arable, &c.
59	15·652	Arable, &c.
60	·383	Houses, yards, garden, and arable.
61	2·211	Wood.
62	741·139	Moss, arable, roads, &c.
63	24·931	Wood.
64	8·695	Arable.
65	1·920	Arable.
66	·940	Houses, yards, gardens, and road.
67	·445	Arable.
68	·385	Arable.

No. on Plan.	Area in Acres.	Remarks.	No. on Plan.	Area in Acres.	Remarks.
69	6·409	Arable.	112	18·053	Arable.
70	2·605	Arable.	113	24·542	Arable, &c.
71	1·709	Arable, &c.	114	1·016	Houses, gardens, and yards.
72	3·764	Arable, &c.			
73	11·179	Arable, &c.	115	1·644	Arable.
74	·242	House and garden.	116	3·820	Arable.
75	4·624	Arable, &c.	117	6·050	Arable.
76	5·599	Arable, houses, &c.	118	3·848	Public road.
77	7·419	Arable, &c.	119	12·019	Arable, &c.
78	·185	Houses and garden.	120	4·606	Arable, &c.
79	·100	Water.	121	2·606	Arable, &c.
80	5·884	Arable, house, and garden.	122	·958	Arable, &c.
			123	1·214	Arable.
81	2·614	Arable.	124	2·003	Arable.
82	4·737	Arable.	125	2·721	Arable, &c.
83	·172	House and yards.	126	3·114	Arable.
84	6·988	Arable, &c.	127	3·544	Arable.
85	·304	House, gardens, &c.	128	·195	House and garden.
86	·120	House, garden, &c.	129	·156	House and garden.
87	1·441	Occupation road.	130	4·264	Arable.
88	5·236	Arable.	131	3·282	Arable.
89	9·392	Arable, &c.	132	4·036	Arable.
90	·380	Arable.	133	·427	Houses, garden, and yard.
91	·252	Houses, garden, and pasture.	134	15·833	Arable, &c.
92	·487	Houses, garden, and yards.	135	16·401	Arable, &c.
			136	13·743	Arable, &c.
93	3·545	Arable.	137	1·673	Arable.
94	4·826	Arable, &c.	138	·784	Houses, garden, and yards.
95	10·788	Arable, &c.			
96	·288	Houses, garden, and yards.	139	17·241	Arable, &c.
			140	15·574	Arable.
97	3·738	Arable, &c.	141	·342	Houses, garden, and grass.
98	5·066	Arable.			
99	3·015	Arable.	142	7·981	Arable, &c.
100	8·576	Arable, &c.	143	9·879	Arable, &c.
101	7·898	Arable.	144	7·007	Arable, &c.
102	4·216	Arable.	145	·149	Houses, garden, and yard.
103	11·347	Arable.			
104	4·166	Arable, heathy pasture, &c.	146	4·254	Arable and houses.
			147	·430	Gravel pit.
105	·295	Water.	148	14·699	Arable, &c.
106	13·105	Arable, heathy pasture, &c.	149	·567	Dam.
			150	·894	Houses and yards.
107	·247	House, yard, gardens, and arable.	151	3·387	Arable.
			152	1·783	Arable.
108	9·777	Arable, &c.	153	9·392	Arable, &c.
109	1·009	Houses, arable, gardens, &c.	154	·346	Houses, garden, and yards.
110	13·194	Arable, &c.	155	6·378	Arable, &c.
111	·732	Houses, gardens, and rough pasture.	156	·167	Houses and yards.
			157	·250	Houses and yards.

No. on Plan.	Area in Acres.	Remarks.	No. on Plan.	Area in Acres.	Remarks.
158	5·593	Arable.	199	11·358	Wood, &c.
159	5·925	Arable, &c.	200	3·987	Arable.
160	·280	Houses, garden, and yard.	201	5·914	Arable.
			202	7·019	Arable.
161	5·445	Arable.	203	·640	Houses, garden, and yards.
162	·373	Houses, arable, and pasture.	204	3·200	Arable.
163	·255	Houses, garden, and yards.	205	4·954	Arable.
			206	5·367	Arable.
164	10·764	Arable.	207	26·854	Arable.
165	7·450	Arable.	208	3·081	Public road.
166	·659	School, yard, garden, and road.	209	31·254	Arable, &c.
			210	·156	House and garden.
167	·175	House and gardens.	211	·245	Houses, garden, and yard.
168	6·592	Arable, &c.			
169	5·285	Arable, &c.	212	7·121	Arable, &c.
170	1·090	Houses, yard, garden, arable, &c.	213	34·130	Arable, &c.
			214	12·545	Arable, &c.
171	·310	Houses and yards.	215	·147	Houses and yards.
172	21·372	Arable, &c.	216	5·032	Arable.
173	5·286	Arable.	217	2·182	Strip of rough pasture and arable.
174	5·119	Arable, &c.			
175	·213	Houses, garden, and yards.	218	3·032	Arable.
			219	4·030	Arable.
176	5·975	Arable.	220	3·010	Arable.
177	·210	Houses, garden, and yards.	221	·435	Arable.
			222	6·284	Arable.
178	4·664	Arable, &c.	223	12·000	Arable.
179	·157	Houses and yards.	224	10·637	Arable.
180	6·105	Arable.	225	·214	Quarry.
181	9·934	Arable.	226	12·056	Arable.
182	·315	School, garden, and yard.	227	24·918	Arable.
			228	1·773	Houses, yards, garden, arable, &c.
183	·140	Houses, garden, and yards.	228a	2·831	Arable.
184	2·830	Arable.	229	·258	Pond.
185	1·006	Arable, houses, and garden.	230	12·560	Arable.
			231	19·475	Arable.
186	·442	House and garden.	232	4·598	Arable.
187	·682	Arable, houses, and garden.	233	5·063	Occupation road.
			234	6·097	Rough pasture.
188	3·232	Public road.	235	40·335	Moss, arable, &c.
189	·285	Houses and yards.	236	22·819	Arable.
190	15·639	Arable, &c.	237	7·349	Arable.
191	·238	Arable.	238	5·314	Arable.
192	20·443	Arable.	239	7·122	Arable.
193	·410	Quarries.	240	12·406	Arable.
194	22·618	Arable, &c.	241	5·619	Arable.
195	26·022	Arable.	242	9·685	Arable, &c.
196	1·883	Public road.	243	9·674	Arable.
197	24·133	Arable.	244	11·469	Arable, &c.
198	·762	Public road (half of).	245	14·356	Arable, &c.

No. on Plan.	Area in Acres.	Remarks.	No. on Plan.	Area in Acres.	Remarks.
246	·817	Houses, yards, garden, arable, &c.	288	·728	Houses, garden, and yards.
247	8·724	Arable, &c.	289	9·979	Arable.
248	1·739	Occupation road.	290	·479	Occupation road.
249	15·817	Arable.	291	1·082	Arable.
250	1·611	Houses, yards, garden, and road.	292	8·791	Arable, &c.
			293	4·498	Arable, &c.
251	6·753	Arable.	294	3·939	Arable.
252	14·450	Arable.	295	·469	Houses, garden, and yards.
253	4·261	Arable.			
254	2·222	Houses, yards, garden, road, &c.	296	·408	Arable.
			297	2·576	Arable.
255	8·600	Arable.	298	7·413	Arable, houses, &c.
256	7·661	Arable.	299	7·838	Rough pasture, &c.
257	30·932	Arable.	300	2·461	Arable.
258	8·408	Arable, &c.	301	9·504	Arable.
259	8·498	Arable.	302	·557	Houses, yards, pasture, &c.
260	2·031	Strip of rough pasture.	303	1·997	Arable.
			304	3·017	Arable.
261	21·549	Arable.	305	9·275	Arable.
262	11·918	Arable.	306	4·378	Arable.
263	1·443	Houses, yards, garden, and road.	307	9·344	Arable, houses, &c.
			308	2·954	Arable.
264	2·969	North Ugie Water (part of).	309	6·841	Arable.
265	·503	Rough pasture.	310	·138	Houses, garden, and yard.
266	2·258	Arable.			
267	6·267	Arable.	311	2·145	Arable, &c.
268	·173	House and garden.	312	5·066	Arable, house, garden, &c.
269	1·096	Occupation road.			
270	15·660	Arable, &c.	313	3·067	Arable.
271	53·461	Arable, heathy pasture, &c.	314	·349	Houses, yard, garden, and road.
272	23·734	Arable.	315	3·117	Arable.
273	9·494	Arable.	316	1·371	Arable.
274	11·620	Arable.	317	·431	Garden.
275	19·023	Arable.	318	1·414	Arable.
276	·514	Houses, yards, garden, and road.	319	13·232	Moss, &c.
			320	6·053	Arable.
277	6·760	Arable, &c.	321	2·288	Arable, &c.
278	2·707	Arable, &c.	322	3·822	Arable, &c.
279	1·200	Arable.	323	·252	Houses, garden, and yards.
280	1·187	Arable, &c.			
281	16·394	Arable.	324	6·083	Arable, &c.
282	16·276	Arable, &c.	325	3·541	Arable, &c.
283	101·870	Arable, heathy pasture, roads, &c.	326	·177	Houses, garden, and yard.
284	82·933	Wood, &c.	327	4·812	Arable, &c.
285	·584	Houses, yards, garden, and road.	328	6·630	Arable.
			329	3·680	Arable.
286	17·757	Arable, &c.	330	14·676	Arable.
287	4·663	Arable, &c.	331	9·357	Arable.

No. on Plan.	Area in Acres.	Remarks.	No. on Plan.	Area in Acres.	Remarks.
332	4·279	Arable.	380	7·050	Arable.
333	6·366	Arable.	381	29·873	Arable.
334	8·973	Arable.	382	6·527	Arable.
335	6·640	Arable.	383	6·778	Arable.
336	1·080	Occupation road.	384	2·478	Occupation road.
337	5·147	Arable, &c.	385	·600	Houses, garden, and yards.
338	5·161	Arable, &c.			
339	25·258	Wood, &c.	386	·678	Houses and yards.
340	7·755	Arable, &c.	387	·688	Rough pasture.
341	6·043	Arable, house, &c.	388	5·954	Pasture.
342	·400	Arable.	389	4·762	Arable.
343	1·334	Arable.	390	11·932	Arable, &c.
344	2·266	Arable.	391	39·950	Arable.
345	6·819	Arable.	392	·618	Occupation road.
346	·943	Houses, yards, garden, and arable.	393	·164	House, garden, and yard.
347	6·716	Arable.	394	7·224	Arable.
348	3·826	Rough pasture, &c.	395	5·179	Arable, houses, &c.
349	1·749	Rough pasture.	396	1·206	Arable, &c.
350	9·475	Arable.	397	·441	Arable, houses, and garden.
351	7·599	Arable.			
352	·682	Road.	398	1·003	Arable, house, and garden.
353	·775	Wood, &c.			
354	3·035	Houses, pasture, &c.	399	1·330	Arable, house, and garden.
355	·598	Gardens and arable.			
356	11·340	Arable, &c.	400	1·579	Arable, house, and garden.
357	13·183	Arable.			
358	12·465	Arable.	401	3·361	Arable, house, and garden.
359	1·611	Whins.			
360	12·169	Arable.	402	1·852	Arable.
361	14·448	Public road.	403	3·710	Arable.
362	·653	Arable.	404	·200	Houses, garden, and yard.
363	·564	Houses and garden.			
364	5·408	Arable.	405	2·331	Arable, &c.
365	·311	Houses, garden, and yards.	406	2·352	Arable.
			407	1·891	Arable.
366	5·051	Arable.	408	·225	Houses and garden.
367	4·464	Arable.	409	7·998	Arable, houses, and garden.
368	·245	Arable and house.			
369	3·062	Arable, &c.	410	3·851	Arable, house, garden, &c.
370	2·872	Arable.			
371	·873	Arable and house.	411	4·642	Public road.
372	3·958	Arable, &c.	412	14·164	Arable, house, and garden.
373	·602	Houses, garden, and yards.	413	6·598	Arable.
374	7·883	Arable, &c.	414	2·421	Arable.
375	·658	Strip of rough pasture.	415	2·211	Arable.
			416	6·823	Arable.
376	4·263	Pasture and whins.	417	2·673	Arable.
377	2·204	Arable.	418	·246	House, garden, and yard.
378	3·362	Arable.			
379	6·402	Arable.	419	1·845	Public road.

No. on Plan.	Area in Acres.	Remarks.
420	2·042	Arable.
421	1·865	Arable, &c.
422	3·489	Arable.
423	3·794	Arable.
424	4·027	Arable.
425	3·715	Arable.
426	5·530	Arable, &c.
427	1·733	Arable.
428	4·221	Arable.
429	·548	Houses, garden, and yards.
430	3·863	Arable.
431	14·440	Arable, &c.
432	·339	Houses, garden, and yards.
433	·360	Houses, garden, and yard.
434	12·338	Arable.
435	13·513	Arable.
436	4·628	Arable.
437	1·376	Occupation road.
438	2·395	Arable.
439	·929	Arable.
440	·942	Houses, gardens, and yards.
441	·700	Wood.
442	·241	Gravel pit.
443	18·985	Arable.
444	15·384	Arable.
445	13·146	Arable.
446	18·016	Arable.
447	·080	House and yard.
448	8·321	Arable.
449	11·297	Arable.
450	31·619	Arable.
451	22·389	Arable.
452	2·740	Houses, yards, garden, and road.
453	1·441	Arable, &c.
454	12·205	Arable.
455	4·922	Arable.
456	1·828	Arable.
457	5·542	Arable and houses.
458	4·691	Arable.
459	·336	Houses and yards.
460	·264	Houses, yard, and pasture.
461	10·820	Arable, house, garden, &c.
462	·195	Houses, garden, and yard.
463	5·156	Arable.
464	·107	Houses, garden, and yard.
465	·165	Houses, garden, and yards.
466	9·010	Arable.
467	1·222	Occupation road.
468	2·451	Arable.
469	·399	Houses, garden, and yards.
470	5·387	Arable.
471	13·903	Arable.
472	13·107	Arable.
473	13·198	Arable.
474	27·303	Arable, &c.
475	2·980	Houses, yards, garden, &c.
476	5·019	Arable.
477	9·009	Arable, &c.
478	1·057	Occupation road.
479	9·153	Arable.
480	9·528	Arable.
481	·160	Arable, house, and garden.
482	16·168	Arable.
483	3·739	Arable.
484	·635	Dams.
485	2·802	Houses, yards, garden, and roads.
486	10·277	Arable.
487	6·672	Arable.
488	9·898	Arable.
489	2·528	Arable.
490	17·153	Arable.
491	15·718	Arable.
492	·874	Canal (disused), part of.
493	19·619	Pasture.
494	26·970	Pasture, &c.
495	5·963	Arable.
496	·232	Rough pasture.
497	1·470	Rough pasture.
498	4·170	Arable.
499	·308	Whins.
500	24·768	Arable.
501	5·136	Arable.
502	9·145	Arable.
503	6·070	Arable.
504	·232	Strip of rough pasture.
505	12·591	Arable, &c.
506	11·474	River Ugie (part of).

No. on Plan.	Area in Acres.	Remarks.	No. on Plan.	Area in Acres.	Remarks.
507	·514	Strip of rough pasture.	553	6·643	Arable, &c.
			554	2·781	Arable.
508	11·855	Arable.	555	2·954	Arable.
509	16·047	Arable.	556	3·079	Arable.
510	1·073	Strip of rough pasture.	557	·675	House, garden, yard, arable, &c.
511	11·706	Arable.	558	1·709	Arable.
512	4·963	Arable.	559	1·721	Arable.
513	40·191	Arable, &c.	560	2·181	Arable.
514	3·084	Canal (disused), part of.	561	2·341	Arable.
			562	5·043	Arable.
515	42·856	Arable, &c.	563	2·473	Arable.
516	29·160	Arable, &c.	564	3·241	Arable, &c.
517	13·336	Arable, &c.	565	1·098	Arable.
518	10·908	Arable.	566	1·175	Arable.
519	19·199	Arable, &c.	567	1·088	Arable.
520	4·036	Arable.	568	2·169	Arable.
521	44·695	Arable, &c.	569	2·232	Arable.
522	·155	Houses, garden, and yards.	570	2·117	Arable.
			571	2·821	Arable.
523	13·274	Arable.	572	2·554	Arable.
524	35·760	Arable, &c.	573	1·120	Arable.
525	3·641	Arable.	574	1·007	Arable.
526	·147	Houses and yard.	575	1·794	Arable.
527	7·126	Arable.	576	1·977	Arable.
528	6·122	Arable.	577	1·218	Arable.
529	·195	Houses and yard.	578	5·141	Houses, yards, gardens, &c.
530	4·779	Arable, &c.			
531	·286	Houses, garden, and yard.	579	2·239	Arable.
			580	2·051	Arable.
532	4·120	Arable.	581	3·164	Wood, &c.
533	11·544	Arable.	582	3·848	Arable.
534	17·811	Arable.	583	·860	Arable.
535	6·073	Arable.	584	4·565	Arable.
536	5·848	Arable, &c.	585	5·748	Arable.
537	15·026	Arable.	586	5·743	Arable.
538	3·695	Arable, &c.	587	2·541	Arable.
539	5·055	Arable, &c.	588	·695	Houses, yards, garden, and road.
540	9·731	Arable.			
541	10·916	Arable.	589	4·768	Arable.
542	2·441	Arable, &c.	590	2·342	Arable.
543	1·172	Arable, &c.	591	2·434	Arable.
544	1·376	Arable, &c.	592	2·884	Arable.
545	·767	Arable, &c.	593	4·900	Arable, &c.
546	3·574	Arable.	594	3·033	Arable, &c.
547	2·133	Wood, &c.	595	13·000	Houses, garden, yards, &c.
548	2·257	County road.			
549	11·745	Rough pasture, &c. (market stance).	596	2·079	Arable.
			597	2·984	Arable.
550	1·617	Arable.	598	2·614	Arable, &c.
551	2·494	Arable.	599	2·784	Arable, &c.
552	4·485	Arable.	600	1·634	Public road.

No. on Plan.	Area in Acres.	Remarks.	No. on Plan.	Area in Acres.	Remarks.
601	·330	Wood.	647	6·908	Arable, &c.
602	·383	Occupation road.	648	·296	Houses and yards.
603	·597	Wood.	649	3·031	Occupation road.
604	3·876	Arable.	650	12·101	Arable, &c.
605	·370	Wood.	651	3·366	Arable, &c.
606	2·854	Arable.	652	2·139	Arable.
607	7·065	Arable.	653	4·204	Arable.
608	5·585	Arable.	654	3·233	Arable, &c.
609	2·957	Arable.	655	·128	House and garden.
610	3·044	Arable.	656	4·310	Arable.
611	3·773	Arable.	657	2·124	Arable.
612	1·119	Occupation road.	658	20·558	Arable.
613	2·694	Arable.	659	·185	Quarry (old).
614	2·821	Arable.	660	25·622	Arable.
615	2·854	Arable.	661	17·092	Arable.
616	3·785	Arable.	662	11·151	Arable.
617	2·431	Arable.	663	15·465	Arable.
618	2·599	Arable.	664	18·850	Arable.
619	2·764	Arable.	665	16·992	Arable.
620	2·179	Arable.	666	17·197	Arable.
621	2·392	Arable, &c.	667	19·963	Arable, &c.
622	4·365	Arable.	668	16·316	Arable, &c.
623	·157	House, garden, and yard.	669	15·634	Arable, &c.
			670	18·735	Arable.
624	2·996	County road.	671	25·264	Arable, &c.
625	8·342	Arable.	672	4·083	Rough pasture.
626	27·043	Arable.	673	37·178	Arable.
627	3·415	Houses, yards, garden, and road.	674	10·399	Arable.
			675	10·404	Arable.
628	8·430	Arable.	676	19·032	Arable.
629	24·124	Arable, &c.	677	2·116	Houses, yards, garden, and road.
630	18·425	Arable, &c.			
631	·183	Houses and garden.	678	6·470	Arable.
632	·372	Houses, garden, and yards.	679	7·020	Arable.
			680	15·081	Arable.
633	10·629	Arable.	681	20·620	Arable.
634	·297	Houses and yard.	682	2·600	Houses, yards, garden, and road.
635	4·360	Arable.			
636	1·082	House, yards, & road.	683	·120	Gravel pit.
637	9·369	Arable.	684	20·320	Arable.
638	·685	Arable.	685	1·476	Occupation road.
639	7·059	Arable.	686	23·915	Arable.
640	10·079	Arable, &c.	687	1·522	Arable.
641	·440	Houses, garden, and yards.	688	·410	Arable.
			689	·502	Arable.
642	8·058	Arable.	690	14·026	Arable.
643	·285	Houses, garden, and yards.	691	·531	Road.
			692	4·442	Arable.
644	15·056	Arable, &c.	693	21·669	Arable, &c.
645	·335	Houses, garden, and yards.	694	29·546	Arable.
			695	11·191	Arable.
646	7·733	Arable, &c.	696	8·321	Arable.

No. on Plan.	Area in Acres.	Remarks.
697	5·336	Arable, &c.
698	17·053	Moss, &c.
699	1·195	Rough pasture.
700	18·969	Arable.
701	21·751	Arable.
702	45·478	Wood, quarries, &c.
703	2·155	Arable.
704	·190	Houses,garden,& yard.
705	1·339	Arable.
706	1·468	Arable.
707	1·636	Arable.
708	·765	Arable.
709	1·771	Arable.
710	1·936	Arable.
711	·127	Houses, garden, and yard.
712	1·391	Arable.
713	1·438	Arable.
713a	1·272	Arable.
714	1·936	Arable, house, and garden.
715	·912	Arable.
716	2·150	Arable.
717	·649	Houses and yards.
718	3·108	Arable, &c.
719	·662	Arable.
720	·477	Quarry.
721	·742	Rough pasture and stream.
722	2·621	Arable.
722a	·610	Arable.
723	·492	Houses and garden.
724	·125	Gravel pit.
725	22·929	Arable.
726	·219	Gravel pit.
727	3·171	Arable, &c.
728	2·921	Arable.
729	18·182	Arable.
730	1·197	Arable.
731	10·751	Arable, house, &c.
732	2·711	Arable.
733	12·134	Arable, &c.
734	14·118	Arable, &c.
735	1·438	Arable.
736	1·212	Arable.
737	3·138	Arable and rough pasture.
738	8·075	Arable, &c.
739	2·692	Arable.
740	·728	Houses, yards, garden, and road.
741	2·578	Arable.
742	3·408	Arable.
743	14·818	Arable.
744	·633	Quarry.
745	10·872	Arable.
746	11·210	Arable.
747	16·361	Arable, &c.
748	21·948	Wood, &c.
749	7·512	Arable.
750	5·626	Arable.
751	25·975	Arable.
752	1·199	Arable.
753	2·511	Arable, &c.
754	5·015	Arable, &c.
755	9·917	North Ugie Water (part of).
756	5·497	Arable, &c.
757	1·442	Arable and rough pasture.
758	·454	Houses, garden, and yards.
759	29·395	Arable, &c.
760	7·951	Rough pasture, &c.
761	1·230	Loch of Auchlee.
762	·167	Houses, garden, and yard.
763	42·243	Arable, &c.
764	26·447	Arable.
765	1·347	Rough pasture.
766	14·932	Arable, &c.
767	14·288	Arable, &c.
768	1·338	Rough pasture.
769	2·215	Arable, &c.
770	5·644	Arable, &c.
771	3·566	Arable.
772	20·500	Arable.
773	·591	Heathy pasture.
774	25·730	Arable, &c.
775	10·021	Arable.
776	2·117	Occupation road, &c.
777	19·438	Arable, &c.
778	6·684	Arable.
779	18·525	Arable.
780	1·069	Houses, garden, and yards.
781	·372	Stackyard.
782	18·640	Arable, &c.
783	24·930	Arable.
784	·427	Wood.
785	·451	Garden.
786	1·998	Public road.
787	20·167	Arable.
788	5·656	Public road.

No. on Plan.	Area in Acres.	Remarks.
789	·165	Houses and garden.
790	26·645	Arable, &c.
791	2·502	Houses, yards, garden, &c.
792	25·422	Great North of Scotland Railway (part of), Formartine and Buchan Section.
793	3·566	Arable.
794	7·925	Arable.
795	·414	Wood.
796	·945	Pond.
797	·299	Rough pasture.
798	19·939	Arable, &c.
799	9·308	Arable.
800	7·372	Arable.
801	1·502	Arable.
802	2·747	Arable and rough pasture.
803	·873	Rough pasture.
804	18·035	South Ugie Water (part of).
805	3·920	Arable, &c.
806	3·980	Arable.
807	·713	Rough pasture.
808	13·008	Arable, &c.
809	2·034	Arable.
810	·482	Houses, gardens, and arable.
811	1·212	Arable.
812	1·728	Arable.
813	2·007	Arable.
814	·743	Arable.
815	1·394	Arable.
816	5·068	Houses, yards, gardens, &c.
817	1·661	Arable, &c.
818	5·955	Rough pasture (market stance).
819	·407	House, garden, and yards.
820	5·588	Arable.
821	15·879	Arable, &c.
822	·951	Occupation road.
823	3·242	Arable.
824	2·692	Arable.
825	2·691	Arable.
826	2·890	Arable.
827	5·888	Arable, &c.
828	9·887	Arable, &c.
829	·648	Church, manse, garden, &c.
830	2·750	Houses, yards, gardens, &c.
831	1·879	Arable, &c.
832	1·423	Arable.
833	1·301	Arable.
834	·997	Arable.
835	16·174	House, yards, gardens, &c.
836	1·898	Arable.
837	29·224	County road.
838	2·439	Wood.
839	1·800	Houses, garden, and yard.
840	1·069	Arable, &c.
841	·795	Garden.
842	·718	Ornamental pasture.
843	3·185	Houses, yards, wood, &c.
844	·913	Arable, &c.
844a	1·329	Wood.
845	1·445	Private road.
846	1·227	Wood.
847	20·765	Arable.
848	18·306	Arable.
849	21·585	Arable.
850	·890	Stream and trees.
851	17·188	Arable.
852	·985	Public road.
853	5·713	Arable.
854	7·259	Arable.
855	5·051	Arable.
856	6·339	Arable.
857	4·269	Arable.
858	4·205	Arable.
859	5·484	Arable.
860	1·018	Houses, garden, and yards.
860a	1·010	Arable.
861	4·307	Arable.
862	1·885	Arable.
863	2·383	Arable, &c.
864	3·210	Arable, &c.
865	3·412	Arable, &c.
866	2·300	Wood and rough pasture.
867	10·839	Arable.
868	15·508	Arable.
869	16·083	Arable.
870	14·744	Arable.
871	14·041	Arable.
872	17·782	Arable, &c.
873	15·026	Arable, &c.

No. on Plan.	Area in Acres.	Remarks.
874	·819	Quarry, houses, &c.
875	·443	Arable.
876	21·500	Arable.
877	8·878	Arable, &c.
878	19·522	Arable.
879	6·942	Arable.
880	3·660	Rough pasture.
881	3·893	Arable.
882	12·224	Arable.
883	20·550	Arable.
884	23·120	Arable.
885	20·558	Arable.
886	2·772	Rough pasture.
887	20·645	Arable.
888	4·467	Arable.
889	26·082	Arable, &c.
890	·228	Dam.
891	2·273	Houses, yards, garden, &c.
892	34·964	Arable, &c.
893	30·715	Arable.
894	36·443	Arable.
895	3·471	Arable.
896	25·882	Arable.
897	8·508	Arable.
898	10·933	Arable.
899	1·009	Houses, garden, and yards.
900	19·778	Arable.
901	4·175	Arable.
902	1·089	Occupation road.
903	24·134	Arable.
904	15·951	Arable.
905	2·716	Arable.
906	·182	House and garden.
907	10·971	Arable, &c.
908	9·065	Arable.
909	·901	Houses, gardens, and yards.
910	5·739	Arable.
911	10·423	Arable.
912	21·252	Arable, &c.
913	23·342	Arable.
914	13·216	Arable.
915	19·070	Arable.
916	16·568	Arable, &c.
917	·260	Houses and garden.
918	12·298	Arable, &c.
919	17·875	Arable, &c.
920	12·989	Arable.
921	3·909	Arable, &c.
922	23·303	Arable, &c.
923	·087	House, garden, and yard.
924	5·307	Public road.
925	6·043	Arable, &c.
926	2·897	Arable.
927	·576	Arable, &c.
928	10·025	Arable.
929	29·478	Arable.
930	17·730	Arable, &c.
931	·999	Arable.
932	·697	Houses and yards.
933	2·872	Arable.
934	19·289	Arable.
935	9·368	Arable.
936	9·038	Arable.
937	1·700	Occupation road.
938	23·090	Arable.
939	·161	Wood.
940	1·082	Strip of wood.
941	2·705	Rough pasture.
942	7·118	Rough pasture, &c.
943	58·733	Arable.
944	19·600	Arable, &c.
945	5·188	Wood.
946	·291	Wood.
947	19·055	Arable.
948	·326	Gravel pit.
949	4·512	County road.
950	·164	Houses, garden, and yard.
951	·171	Houses, garden, and yard.
952	1·016	Public road.
953	4·539	Wood.
954	46·992	Arable.
955	18·698	Arable.
956	21·962	Arable.
957	15·777	Arable, &c.
958	45·449	Meadow and streams.
959	19·508	Arable, &c.
960	4·280	Rough pasture, &c.
961	1·214	Rough pasture.
962	9·299	Arable.
963	6·970	Arable.
964	·667	Rough pasture.
965	52·136	Arable.
966	35·829	Arable, &c.
967	22·498	Arable.
968	2·920	Houses, yards, garden, and road.
969	1·073	Houses, garden, and wood.

No. on Plan.	Area in Acres.	Remarks.
970	·516	Pasture.
971	·418	Pasture.
972	·137	House, garden, and yard.
973	17·570	Arable.
974	33·466	Arable.
975	18·254	Arable.
976	29·667	Arable.
977	10·229	Arable, house, &c.
977a	3·821	Arable, &c.
978	·580	Pond.
979	·483	Wood.
980	1·577	Occupation road.
981	6·567	Arable, &c.
982	·269	Quarry.
983	13·657	Arable.
984	1·102	Quarry and road.
985	1·228	Houses and yards.
986	·229	Waste ground.
987	·496	Garden.
988	·089	House and garden.
989	18·462	Arable.
990	23·662	Arable.
991	19·591	Arable.
992	24·341	Arable.
993	17·473	Arable, &c.
994	21·925	Arable.
995	4·179	Arable, &c.
996	9·200	Arable, &c.
997	·375	Arable, house, &c.
998	·199	Old quarry.
999	18·537	Arable, &c.
1000	2·547	Arable.
1001	6·537	Arable.
1002	·353	Pond.
1003	·944	Arable.
1004	1·132	Stackyard, &c.
1005	1·969	Houses, yards, & road.
1006	2·322	Arable.
1007	4·543	Arable.
1008	·479	Wood.
1009	2·060	Garden, house, &c.
1010	3·897	Arable.
1011	·274	Wood.
1012	1·090	Wood.
1013	·267	Houses, garden, and yards.
1014	10·079	Arable.
1015	13·122	Arable.
1016	30·880	Arable.
1017	·304	Houses, garden, and yard.
1018	7·782	Public road.
1019	1·171	Wood.
1020	·640	Pasture and trees.
1021	13·224	Arable.
1022	·745	Occupation road.
1023	8·007	Meadow, &c.
1024	19·288	Arable.
1025	10·395	Arable, &c.
1026	15·843	Meadow.
1027	7·495	Meadow.
1028	·273	Wood.
1029	1·199	Rough pasture.
1030	32·999	Arable.
1030a	7·886	Arable.
1031	11·333	Arable, &c.
1032	11·803	Arable, &c.
1033	10·362	Arable, &c.
1034	8·880	Arable.
1035	1·339	Arable.
1036	1·099	Arable.
1037	1·139	Houses, yards, garden, and roads.
1038	·989	Houses, garden, and yards.
1039	18·501	Arable.
1040	23·966	Arable.
1041	22·960	Arable.
1042	·564	Houses, gardens, and yards.
1043	2·451	Wood.
1044	22·410	Arable.
1045	9·275	Arable.
1046	6·564	Arable, &c.
1047	27·606	Arable.
1048	3·429	Occupation road.
1049	16·142	Arable, &c.
1050	22·264	Arable.
1051	13·842	Arable.
1052	16·674	Arable.
1053	7·321	Arable.
1054	3·164	Arable.
1055	8·305	Arable, &c.
1056	·710	Arable.
1057	1·004	Arable, &c.
1058	3·044	Arable.
1059	1·569	Manse, school, garden, wood, &c.
1060	2·879	Arable, &c.
1061	5·416	Arable.
1062	1·981	Arable.
1063	1·736	Arable.
1064	2·034	Arable.

No. on Plan.	Area in Acres.	Remarks.
1065	4·465	Arable, &c.
1066	4·677	Arable, &c.
1067	2·683	Arable, &c.
1068	2·615	Arable.
1069	5·454	Arable, &c.
1070	5·005	Arable, &c.
1071	1·553	Arable.
1072	2·812	Arable, &c.
1073	20·005	Arable, &c.
1074	2·899	Arable, &c.
1075	4·087	Arable, &c.
1076	2·914	Arable, &c.
1077	8·530	Arable, &c.
1078	·142	House, garden, and yard.
1079	12·016	Arable.
1080	10·107	Arable.
1081	5·162	Arable.
1082	·881	Embankment.
1083	14·352	Arable.
1084	13·830	Arable, &c.
1085	14·205	Arable.
1086	11·464	Arable.
1087	1·485	Houses, yards, garden, and road.
1088	15·536	Arable.
1089	19·184	Arable.
1090	5·519	Arable.
1091	3·420	Wood.
1092	31·553	Arable.
1093	4·276	Arable, &c.
1094	4·152	Arable.
1095	·259	House and garden.
1096	·127	Dam.
1097	·805	Houses and yards.
1098	11·123	Arable.
1099	30·660	Arable, &c.
1100	2·759	Streams, rough pasture, &c.
1101	11·084	Arable.
1102	10·090	Arable.
1103	10·105	Arable.
1104	8·123	Arable.
1105	6·532	Arable.
1106	·269	Stream.
1107	·311	Arable.
1108	6·163	Arable.
1109	·965	Houses, gardens, and yards.
1110	·934	Rough pasture.
1111	·484	Arable, &c.
1112	4·070	Arable.
1113	1·031	Houses, yards, garden, and roads.
1114	·824	Arable.
1115	1·637	Occupation road.
1116	16·093	Arable, &c.
1117	7·776	Arable.
1118	8·925	Arable.
1119	14·991	Arable.
1120	·314	Pasture.
1121	1·128	Houses, yards, gardens, &c.
1122	3·232	Arable.
1123	·682	Rough pasture and stream.
1124	8·998	Arable.
1125	9·760	Arable.
1126	20·810	Arable, &c.
1127	12·871	Arable, &c.
1128	7·347	Arable.
1129	3·241	Arable.
1130	3·892	Arable.
1131	4·122	Arable.
1132	3·157	Arable.
1133	·175	House and grass.
1134	1·753	Arable.
1135	·840	Arable.
1136	1·399	Arable.
1137	5·330	Arable.
1138	·706	Wood.
1139	·240	Arable.
1140	1·150	Chapel, parsonage, garden, &c.
1141	1·939	Stream, &c.
1142	14·783	Arable, &c.
1143	1·896	Wood.
1144	20·892	Ornamental pasture, &c.
1145	32·859	Arable, &c.
1146	4·586	Wood.
1147	3·169	Arable, &c.
1148	·135	Houses and yards.
1149	1·754	Arable.
1150	·563	Houses, yards, and road.
1151	4·204	Arable.
1152	5·659	Quarry, houses, gardens, &c.
1153	9·849	Arable.
1154	·122	Houses and yard.
1155	6·173	Arable, &c.
1156	·129	House and garden.
1157	4·581	Arable.

No. on Plan.	Area in Acres.	Remarks.
1158	4·043	Arable, &c.
1159	3·581	Arable.
1160	1·603	Houses, gardens, &c.
1161	·653	Wood.
1162	·527	Wood.
1163	·242	Wood.
1164	34·202	Arable.
1165	·444	Wood, &c.
1166	28·304	Arable.
1167	20·404	Arable.
1168	14·537	Arable.
1169	13·982	Arable.
1170	26·437	Arable.
1171	1·065	Houses, gardens, and road.
1172	15·245	Arable.
1173	11·434	Arable.
1174	2·262	Occupation road.
1175	12·371	Arable.
1176	18·205	Arable.
1177	13·135	Arable.
1178	14·767	Arable.
1179	17·116	Arable.
1180	9·457	Arable.
1181	17·425	Arable, &c.
1182	11·313	Arable.
1183	18·144	Arable.
1184	18·488	Arable, &c.
1185	2·128	Houses, yards, and wood.
1186	·469	Garden.
1187	·615	Wood, &c.
1188	·610	Garden and grass.
1189	11·730	Arable, &c.
1190	2·828	Arable.
1191	1·769	Arable.
1192	1·524	Arable, &c.
1193	2·639	Arable.
1194	3·044	Arable.
1195	2·508	Wood.
1196	17·485	Arable.
1197	5·469	Arable.
1198	3·771	Arable, &c.
1199	1·804	Wood.
1200	12·558	Arable.
1201	16·150	Arable.
1202	·178	Wood.
1203	11·466	Arable.
1204	12·336	Arable.
1205	7·520	Arable.
1206	2·600	Arable.
1207	16·039	Arable.
1208	19·687	Arable.
1209	·380	Wood.
1210	14·033	Arable.
1211	·856	House, yards, garden, and road.
1212	2·843	Arable, houses, &c.
1213	11·861	Arable.
1214	11·443	Arable.
1215	6·600	Arable.
1216	·275	Houses and garden.
1217	·281	Sandpit, &c.
1218	·162	Houses and yard.
1219	7·350	Arable, &c.
1220	24·630	Arable, &c.
1221	22·611	Arable, &c.
1222	13·252	Arable, &c.
1223	29·717	Arable.
1224	13·562	Arable.
1225	7·915	Arable, &c.
1226	2·998	Arable, &c.
1227	5·979	Arable.
1228	14·735	Arable.
1229	10·294	Arable.
1230	3·863	Arable.
1231	1·835	Public road.
1232	14·827	Arable.
1233	13·888	Arable.
1234	3·843	Arable.
1235	1·242	Houses, garden, and yards.
1236	14·770	Arable, &c.
1237	9·249	Arable.
1238	15·862	Arable.
1239	17·542	Arable.
1240	7·326	Arable.
1241	1·476	Arable.
1242	·252	Houses, garden, and yard.
1243	9·720	Arable, &c.
1244	·961	Arable.
1245	2·296	Dam.
1246	·508	Road.
1247	1·326	Arable, &c.
1248	8·424	Arable.
1249	1·875	Wood.
1250	3·455	Arable, house, garden, &c.
1251	5·580	Arable.
1252	12·518	Arable.
1253	16·415	Arable, &c.
1254	1·984	Houses, yards, garden, and road.

No. on Plan.	Area in Acres.	Remarks.
1255	22·706	Arable, &c.
1256	6·313	Arable.
1257	1·271	Wood.
1258	2·460	Arable.
1259	·413	Garden.
1260	2·028	Wood.
1261	4·943	Arable.
1262	2·900	Wood.
1263	1·915	Ornamental pasture, &c.
1264	1·369	Houses, yards, grass, and road.
1265	2·859	Arable.
1266	1·294	Wood.
1267	40·382	Arable.
1268	27·075	Arable.
1269	5·701	Arable.
1270	·142	Garden.
1271	2·609	Public road.
1272	·734	Houses, yards, garden, and road.
1273	15·072	Arable, &c.
1274	7·418	Arable.
1275	60·677	Arable.
1276	10·948	Arable.
1277	3·861	Arable.
1278	·410	Houses, yard, garden, and road.
1279	20·731	Arable.
1280	10·638	Arable.
1281	54·871	Arable, &c.
1282	·735	Houses, garden, and yards.
1283	1·996	Arable.
1284	2·191	Public road.
1285	7·219	Arable.
1286	14·512	Arable.
1287	1·093	Houses, garden, and yards.
1288	20·320	Arable, &c.
1289	5·482	Arable, &c.
1290	10·154	Arable, &c.
1291	1·249	House, yards, garden, pasture, &c.
1292	2·658	Arable.
1293	·417	Road, house, and garden.
1294	14·015	Arable.
1295	·128	House and garden.
1296	11·774	Arable, &c.
1297	2·654	Arable, &c.
1298	18·865	Arable, &c.
1299	·631	Houses, garden, and yard.
1300	18·286	Arable.
1301	8·470	Arable.
1302	·575	Wood.
1303	·559	Wood.
1304	1·426	Rough pasture and stream.
1305	8·757	Arable.
1306	10·038	Arable, &c.
1307	6·779	Arable, &c.
1308	·190	House and yard.
1309	·635	House, garden, yard, dam, &c.
1310	7·482	Arable.
1311	8·291	Arable, &c.
1312	15·925	Arable.
1313	8·546	Arable.
1314	6·288	Arable.
1315	8·365	Arable.
1316	8·546	Arable.
1317	21·914	Arable.
1318	1·077	Occupation road.
1319	17·368	Arable.
1320	9·321	Arable.
1321	·440	Houses, garden, and yards.
1322	10·988	Arable.
1323	8·818	Arable.
1324	28·291	Arable.
1325	27·685	Arable.
1326	11·996	Arable.
1327	5·000	Occupation road.
1328	26·294	Arable.
1329	·217	Old quarry.
1330	20·856	Arable.
1331	9·624	Arable.
1332	11·457	Arable.
1333	5·622	Arable.
1334	·874	Houses, yards, garden, and pasture.
1335	22·186	Arable, &c.
1336	3·240	Arable.
1337	3·368	Arable.
1338	27·652	Arable, &c.
1339	1·836	Houses, yards, garden, and pasture.
1340	14·294	Arable.
1341	28·689	Arable, &c.
1342	·249	Old quarry.
1343	·312	Houses and yards.
1344	·173	Garden.

No. on Plan.	Area in Acres.	Remarks.
1345	·737	Sandpit.
1346	52·575	Arable, &c.
1347	9·909	Arable.
1348	·110	Dam.
1349	·902	Arable, &c.
1350	·668	Houses, yards, garden, and road.
1351	·461	Arable.
1352	·385	Arable.
1353	8·227	Arable.
1354	6·137	Arable.
1355	5·139	Arable.
1356	5·974	Arable.
1357	11·558	Arable.
1358	7·235	Public road.
1359	21·759	Arable.
1360	·582	Wood.
1361	17·840	Arable.
1362	1·320	Houses, yards, garden, &c.
1363	20·203	Arable, &c.
1364	6·432	Arable, &c.
1365	1·304	Houses, yards, gardens, &c.
1366	4·750	Arable.
1367	28·308	Arable.
1368	3·263	Arable.
1369	4·813	Arable.
1370	8·589	Arable.
1371	·569	Stackyard, road, &c.
1372	20·867	Arable.
1373	16·808	Arable.
1374	3·071	Wood.
1375	12·090	Arable.
1376	25·057	Arable.
1377	1·694	Arable.
1378	·214	House and yard.
1379	12·686	Arable.
1380	9·873	Arable.
1381	39·138	Arable and heathy pasture.
1382	22·198	Arable, &c.
1383	1·425	Houses, garden, and yards.
1384	2·711	Public road.
1385	10·613	Arable, house, and garden.
1386	8·247	Arable.
1387	3·911	Arable.
1388	20·573	Arable.
1389	1·387	Occupation road.
1390	7·059	Arable.
1391	8·775	Arable.
1392	20·781	Arable.
1393	15·643	Arable.
1394	25·027	Arable.
1395	12·784	Arable.
1396	16·323	Arable.
1397	7·851	Arable.
1398	·703	Wood.
1399	2·208	Houses, garden, and yards.
1400	·203	Dam.
1401	·648	Arable.
1402	·375	Dam.
1403	·781	Houses and gardens.
1404	2·253	Houses, garden, and yards.
1405	2·788	Arable.
1406	21·501	Arable.
1407	17·944	Arable.
1408	1·779	Wood.
1409	25·022	Arable.
1410	·977	Strip of rough pasture and stream.
1411	16·107	Arable, &c.
1412	19·040	Arable.
1413	14·289	Public road.
1414	3·249	Public road.
1415	8·713	Arable.
1416	15·198	Arable, &c.
1417	13·770	Arable.
1418	3·062	Houses, yards, garden, roads, &c.
1419	8·028	Arable.
1420	11·992	Arable, &c.
1421	1·835	Occupation road.
1422	33·754	Arable.
1423	25·643	Arable.
1424	8·376	Public road.
1425	·105	House and garden.
1426	10·905	Arable.
1427	12·178	Arable.
1428	13·512	Arable.
1429	·802	Garden, &c.
1430	·132	Houses.
1431	12·502	Arable.
1432	·326	Arable.
1433	·307	Houses and garden.
1434	·144	House and garden.
1435	5·554	Arable.
1436	·436	Public road.
1437	·335	Arable.
1438	·368	Houses, garden, &c.

No. on Plan.	Area in Acres.	Remarks.
1439	2·117	Pasture.
1440	6·468	Arable.
1441	·249	House, yard, and road.
1442	2·098	Wood.
1443	1·785	Occupation road.
1444	7·377	Arable.
1445	·266	Houses, garden, and yard.
1446	·275	Road.
1447	5·065	Arable.
1448	2·465	Public road.
1449	27·788	Arable.
1450	21·140	Arable.
1451	5·320	Arable.
1452	4·680	Arable.
1453	6·715	Arable.
1454	11·463	Arable.
1455	11·846	Arable, moss, &c.
1456	7·784	Arable and moss.
1457	15·302	Public road.
1458	1·996	Houses, yards, and road.
1459	10·058	Arable.
1460	12·967	Arable.
1461	15·188	Arable.
1462	12·546	Arable.
1463	14·911	Arable.
1464	23·622	Arable.
1465	33·552	Arable.
1466	18·188	Arable.
1467	·624	Wood.
1468	18·540	Arable, &c.
1469	1·807	Public road.
1470	5·423	Arable.
1471	5·157	Arable.
1472	24·694	Arable, moss, &c.
1473	·153	Houses, garden, and yard.
1474	11·321	Arable and moss.
1475	2·390	Arable.
1476	5·278	Arable.
1477	1·370	Arable.
1478	8·818	Arable.
1479	4·242	Arable.
1480	9·778	Arable.
1481	17·386	Arable, &c.
1482	1·079	Houses, yards, garden, and road.
1483	15·455	Arable, &c.
1484	11·768	Arable, &c.
1485	14·690	Arable, &c.
1486	5·449	Moss, &c.
1487	·582	Arable.
1488	3·588	Moss.
1489	2·104	Arable.
1490	·406	House, garden, & road.
1491	·486	Arable.
1492	2·793	Arable, &c.
1493	·470	Houses, yards, garden, and pool.
1494	·945	Arable and heathy pasture.
1495	·610	Arable, house, and garden.
1496	·582	Arable, house, and garden.
1497	·606	Arable, house, and garden.
1498	·515	Arable.
1499	·535	Arable and houses.
1500	1·335	Arable.
1501	·595	Houses, garden, and yards.
1502	9·050	Arable.
1503	16·951	Arable.
1504	·686	Houses, garden, and yards.
1505	13·232	Arable.
1506	13·181	Arable, &c.
1507	11·606	Arable, &c.
1508	17·700	Arable and heathy pasture.
1509	4·990	Arable.
1510	3·877	Arable.
1511	8·768	Arable.
1512	10·104	Arable, &c.
1513	9·629	Arable.
1514	12·495	Arable.
1515	12·992	Arable.
1516	16·392	Arable.
1517	8·031	Arable, &c.
1518	1·158	Houses, yards, garden, and road.
1519	·151	Dam.
1520	11·201	Arable.
1521	9·103	Arable.
1522	·308	Houses and garden.
1523	9·043	Arable.
1524	8·095	Arable.
1525	6·213	Arable.
1526	7·321	Arable.
1527	10·745	Arable.
1528	14·032	Arable.
1529	2·233	Arable, &c.

No. on Plan.	Area in Acres.	Remarks.
1530	2·813	Arable.
1531	6·630	Arable.
1532	11·369	Arable.
1533	·110	House, garden, and yard.
1534	5·384	Arable.
1535	2·759	Arable.
1536	2·323	Arable.
1537	4·428	Arable.
1538	·564	Houses, garden, and yards.
1539	·098	Houses, garden, and yard.
1540	·400	Houses, garden, and yard.
1541	16·151	Arable.
1542	14·570	Arable.
1543	·435	Occupation road.
1544	·314	Houses, garden, and yard.
1545	17·374	Arable and moss.
1546	15·692	Arable.
1547	·549	Houses, garden, and yards.
1548	·173	House, garden, and yard.
1549	27·270	Arable.
1550	·385	Houses and yards.
1551	·644	Arable.
1552	·220	Houses, garden, and yard.
1553	3·425	Wood.
1554	2·851	Arable, &c.
1555	5·024	Arable.
1556	2·101	Arable, &c.
1557	5·739	Arable.
1558	10·065	Wood, &c.
1559	·651	Arable, &c.
1560	·747	Arable.
1561	12·542	Arable and rough pasture.
1562	19·268	Arable, &c.
1563	6·573	Arable.
1564	25·255	Arable, &c.
1565	1·183	Houses, garden, and yards.
1566	10·365	Arable.
1567	7·046	Arable, &c.
1568	6·315	Arable, &c.
1569	5·700	Arable.
1570	6·048	Arable, &c.
1571	10·255	Arable, &c.
1572	·719	Arable.
1573	14·752	Arable, &c.
1574	19·332	Arable, &c.
1575	3·630	Public road.
1576	8·453	Arable.
1577	2·149	Strip of rough pasture and stream.
1578	18·688	Arable.
1579	16·932	Arable.
1580	16·629	Arable, &c.
1581	10·261	Arable.
1582	12·740	Arable.
1583	8·105	Arable.
1584	3·634	Arable.
1585	1·009	Houses, yards, gardens, and roads.
1586	6·971	Arable.
1587	14·897	Arable.
1588	17·624	Arable.
1589	16·314	Arable.
1590	·358	Houses, garden, and yards.
1591	9·027	Arable.
1592	2·457	Houses, yards, garden, and roads.
1593	1·353	Arable.
1594	2·587	Arable, &c.
1595	29·854	Arable.
1596	·203	House, garden, and yard.
1597	·521	Houses, garden, pasture, &c.
1598	2·206	Arable.
1599	2·061	Houses, gardens, and rough pasture.
1600	7·939	Arable.
1601	·150	Houses and yards.
1602	8·843	Arable, &c.
1603	8·249	Arable, &c.
1604	10·986	Arable, &c.
1605	15·130	Arable, &c.
1606	18·414	Arable, &c.
1607	23·112	Arable.
1608	·163	Quarry.
1609	50·210	Arable, &c.
1610	30·350	Arable, &c.
1611	39·513	Arable.
1612	3·073	Arable.
1613	2·411	Houses, garden, and yards.
1614	20·772	Arable.
1615	17·295	Arable.

No on Plan.	Area in Acres.	Remarks.
1616	5·997	Arable, &c.
1617	13·456	Arable.
1618	11·480	Arable, &c.
1619	1·210	Arable.
1620	2·686	Arable.
1621	12·048	Arable.
1622	11·202	Arable.
1623	2·125	Occupation road.
1624	16·130	Arable.
1625	18·933	Arable.
1626	16·572	Arable, &c.
1627	·784	Houses and yards.
1628	·228	Dam.
1629	13·646	Arable, &c.
1630	33·765	Arable, &c.
1631	20·562	Arable, &c.
1632	14·227	Arable, &c.
1633	·596	Houses, garden, and yards.
1634	10·059	Arable.
1635	14·038	Arable.
1636	3·785	Arable.
1637	9·136	Arable, &c.
1638	10·259	Arable.
1639	3·393	Arable.
1640	3·701	Arable.
1641	32·206	Arable, &c.
1642	1·028	Houses, yards, garden, and dam.
1643	12·467	Arable.
1644	·226	House, garden, and yard.
1645	13·069	Arable.
1646	15·508	Arable.
1647	6·875	Arable and moss.
1648	·285	Houses, yards, and road.
1649	·167	Houses and yards.
1650	5·471	Arable.
1651	·349	Houses, yard, garden, and road.
1652	5·431	Arable.
1653	9·078	Arable.
1654	9·298	Arable, &c.
1655	·249	House, garden, and yard.
1656	·149	Dam.
1657	·714	Houses, yards, garden, and arable.
1658	17·583	Arable, &c.
1659	22·719	Arable.
1660	19·708	Arable, &c.
1661	·564	Houses, garden, and yards.
1662	8·147	Arable.
1663	·550	Houses, garden, and yards.
1664	7·650	Arable, &c.
1665	23·022	Arable, &c.
1666	·352	Houses, gardens, and yards.
1667	·121	House, garden, and yard.
1668	6·262	Arable.
1669	·733	Houses, yards, and road.
1670	3·810	Arable.
1671	4·112	Arable, &c.
1672	2·618	Arable.
1673	·894	Houses, yards, garden, and road.
1674	38·710	Moss, arable, &c.
1675	37·935	Arable, &c.
1676	198·469	Moss, arable, &c.
1677	11·995	Arable.
1678	·694	Houses, gardens, and yards.
1679	17·745	Arable, &c.
1680	2·798	Occupation road.
1681	2·431	Arable.
1682	24·625	Arable.
1683	2·067	Arable.
1684	1·015	Arable.
1685	12·033	Arable.
1686	15·308	Arable and moss.
1687	3·906	Arable.
1688	7·058	Arable, house, garden, &c.
1689	·245	Quarry.
1690	13·282	Arable, &c.
1691	3·523	Arable.
1692	·100	Pond.
1693	5·455	Arable, &c.
1694	·270	Houses, garden, and yard.
1695	1·355	Arable.
1696	3·106	Arable.
1697	·186	House and garden.
1698	9·361	Arable, &c.
1699	17·146	Arable.
1700	14·762	Arable.
1701	22·274	Arable.
1702	·597	Houses and yards.
1703	8·808	Arable.

No. on Plan.	Area in Acres.	Remarks.	No. on Plan.	Area in Acres.	Remarks.
1704	25·251	Arable, &c.	1752	·531	Rough pasture.
1705	12·823	Arable.	1753	25·423	Arable.
1706	3·246	Occupation road.	1754	8·550	Arable, &c.
1707	5·928	Arable.	1755	23·945	Arable.
1708	9·358	Arable, &c.	1756	·728	Arable.
1709	13·270	Arable.	1757	1·252	Houses, yards, garden, and road.
1710	13·779	Arable.			
1711	21·534	Arable, &c.	1758	·238	Dam.
1712	16·212	Arable.	1759	9·724	Arable.
1713	23·208	Arable, &c.	1760	·914	Public road.
1714	25·086	Moss, &c.	1761	9·610	Arable.
1715	4·172	Moss.	1762	2·853	Arable.
1716	1·971	Moss.	1763	9·128	Arable.
1717	37·455	Arable.	1764	8·095	Arable.
1718	28·220	Arable, &c.	1765	3·366	Arable.
1719	8·525	Arable, &c.	1766	22·695	Arable.
1720	5·521	Public road.	1767	·604	Houses, garden, and yards.
1721	1·083	Houses, garden, and yards.	1768	5·587	Arable.
1722	19·200	Arable.	1769	·144	House, garden, and yard.
1723	21·739	Moss.			
1724	30·436	Arable.	1770	6·922	Arable, &c.
1725	11·887	Arable.	1771	4·266	Arable and moss.
1726	·343	House, yard, and road.	1772	20·502	Arable, &c.
			1773	1·982	Arable.
1727	2·019	Occupation road.	1774	1·092	Arable, &c.
1728	8·268	Arable.	1775	12·726	Arable, &c.
1729	10·765	Moss, &c.	1776	2·898	Moss.
1730	·253	House, garden, & yard.	1777	12·180	Arable.
1731	18·761	Arable.	1778	2·402	Arable.
1732	21·950	Arable.	1779	·936	Houses, gardens, and yards.
1733	5·318	Moss.			
1734	21·655	Arable.	1780	·281	House, garden, yard, and road.
1735	18·802	Arable, &c.			
1736	·882	Road.	1780a	4·070	Arable.
1737	·169	Houses, garden, and yard.	1781	8·765	Arable.
			1782	4·075	Arable.
1738	6·793	Arable, &c.	1783	11·018	Arable.
1739	·941	Arable.	1784	·719	Houses and yards.
1740	2·617	Moss.	1785	11·204	Moss, &c.
1741	2·963	Arable.	1786	9·399	Arable.
1742	·471	School and garden.	1787	4·108	Arable.
1743	·090	House and yard.	1788	1·551	Arable.
1744	3·020	Occupation road.	1789	·657	Stackyard, road, &c.
1745	1·686	Occupation road.	1790	·160	Dams.
1746	3·058	Arable, &c.	1791	1·176	Arable, &c.
1747	1·591	Houses, garden, and yards.	1792	·709	Moss.
			1793	7·078	Arable, &c.
1748	12·040	Arable.	1794	7·656	Arable, &c.
1749	12·504	Arable, &c.	1795	1·403	Public road.
1750	·277	Rough pasture.	1796	·300	Houses, garden, and yards.
1751	6·532	Public road.			

No. on Plan.	Area in Acres.	Remarks.
1797	37·205	Arable and heathy pasture.
1798	7·818	Arable.
1799	2·353	Arable.
1800	·225	Sandpit and road.
1801	5·167	Arable.
1802	8·402	Arable.
1803	2·230	Arable.
1804	·842	Houses, yards, and road.
1805	11·207	Arable.
1806	5·076	Arable.
1807	2·580	Arable.
1808	16·273	Arable.
1809	2·502	Arable.
1810	3·520	Arable.
1811	5·452	Arable.
1812	5·439	Arable.
1813	4·817	Arable.
1814	12·990	Arable.
1815	·370	House, garden, and yards.
1816	13·864	Arable.
1817	1·504	Occupation road.
1818	·453	Arable.
1819	·349	Houses, gardens, and yards.
1820	4·435	Arable.
1821	4·357	Arable.
1822	16·350	Arable, &c.
1823	·296	Houses, garden, and yards.
1824	5·473	Arable.
1825	·719	Houses, garden, and yards.
1826	·162	Road and garden.
1827	2·910	Occupation road.
1828	1·708	Arable.
1829	4·969	Arable.
1830	1·872	Arable.
1831	8·853	Arable, &c.
1832	·706	Houses, gardens, and yards.
1833	5·217	Arable, &c.
1834	·156	Dam.
1835	5·233	Arable.
1836	8·794	Arable, &c.
1837	3·095	Arable.
1838	7·146	Arable.
1839	·283	House, garden, and yard.
1840	3·102	Arable.
1841	1·567	Arable.
1842	·734	Occupation road.
1843	4·947	Arable.
1844	3·824	Arable.
1845	1·294	Arable.
1846	11·680	Arable.
1847	2·610	Houses, yards, garden, and roads.
1848	7·740	Arable, &c.
1849	14·267	Arable.
1850	·141	House, garden, and yard.
1851	11·608	Arable, &c.
1852	2·000	Arable.
1853	3·326	Arable.
1854	22·175	Arable and heathy pasture.
1855	5·102	Arable.
1856	6·998	Arable, &c.
1857	15·175	Arable, &c.
1858	11·579	Arable.
1859	·142	Waste ground.
1860	4·856	Arable and rough pasture.
1861	15·164	Rough pasture and arable.
1862	4·160	Arable, &c.
1863	10·191	Arable, &c.
1864	4·384	Arable, &c.
1865	6·663	Arable.
1866	11·298	Arable.
1867	1·520	Arable.
1868	3·025	Arable.
1869	9·453	Arable.
1870	·343	Pasture.
1871	·855	Houses, garden, and yards.
1872	1·191	Arable.
1873	·129	Water.
1874	1·100	Arable.
1875	6·940	Arable.
1876	7·069	Arable.
1877	16·324	Arable.
1878	8·156	Arable.
1879	16·441	Arable, &c.
1880	8·011	Arable, &c.
1881	5·265	Arable, &c.
1882	11·165	Arable and rough heathy pasture.
1883	16·311	Arable and rough heathy pasture.
1884	12·942	Arable.

No. on Plan.	Area in Acres.	Remarks.	No. on Plan.	Area in Acres.	Remarks.
1885	18·372	Arable.	1913	·252	Houses, garden, and yard.
1886	7·530	Arable.	1914	12·239	Arable and heathy pasture.
1887	523·160	Arable, heathy pasture, wood, &c.	1915	·128	House, garden, and yard.
1888	65·441	Arable.	1916	3·232	House, garden, and yard.
1889	5·519	Arable.	1917	23·474	Arable, &c.
1890	9·442	Heathy pasture.	1918	21·726	Arable, &c.
1891	6·912	Arable and moss.	1919	15·083	Arable, &c.
1892	2·812	Arable.	1920	·182	Dam.
1893	·133	Dam.	1921	·831	Arable.
1894	·333	Houses, garden, and yards.	1922	·964	Houses, garden, and yard.
1895	7·116	Arable and moss.	1923	8·294	Moss.
1896	7·285	Arable.	1924	29·386	Arable.
1897	6·766	Arable.	1925	10·290	Arable, &c.
1898	4·056	Arable.	1926	10·107	Arable.
1899	11·622	Arable.	1927	13·851	Arable and heathy pasture.
1900	6·276	Arable.	1928	1·433	Occupation road.
1901	13·282	Arable.	1929	23·933	Arable and heathy pasture.
1902	13·517	Wood.	1930	89·641	Arable, heathy pasture, &c.
1903	7·995	Arable.	1931	·839	Pond.
1904	12·801	Arable and moss.	1932	·563	Cairn Catto.
1905	9·461	Arable.	1933	29·619	Arable, heathy pasture, &c.
1906	82·438	Heathy pasture, &c.			
1907	8·158	Arable and heathy pasture.			
1908	10·799	Arable and heathy pasture.			
1909	13·110	Arable and heathy pasture.			
1910	4·363	Arable, &c.			
1911	3·362	Arable.		16894·322	
1912	3·400	Arable.			

RECAPITULATION.

16640·074	Land.
170·203	Public roads.
25·422	Railway.
58·623	Water.
16894·322	Total area of the Parish of Longside, in the County of Aberdeen.

INDEX TO PLACES

IN THE

PARISH OF LONGSIDE.

COUNTY OF ABERDEEN.

Name of Place.	No. of Sheet. 6-inch scale.	No. of Sheet. 25·344 in. scale.
Ardlaw - -	XIV.	14
Artlaw - -	,,	16
Auchlee - -	XXII.	3
Auchtydore -	,,	,,
Blackhill - -	XIV.	7
Brunthilloek -	,,	12
Bogs - -	,,	,,
Boghead - -	,,	14
Bridge of Rora -	,,	15
Baluss - -	XXII.	1
Braehead -	,,	2
Bridgend -	,,	3
Brick Croft -	,,	,,
Braeside - -	,,	15
Brownhill - -	,,	12
Braeside of Ludu-quharn - -	,,	15
Bogend - -	,,	,,
Bruckleseat -	,,	,,
Backhill -	XXXI.	2
Craigdam -	XIV.	12
Crookednook -	XXII.	2
Cairngall House -	,,	3
Cadgerhill -	,,	4
Clayhills -	,,	10
Cairneatto - -	,,	,,
Dumpstone -	XIV.	14
Drums - -	XXII.	7
East Longhill -	,,	8
East Thunderton	,,	,,
Eastfield - -	XXIII.	5
Fortry - -	XIV.	15
Faichfield House	XXII.	8
Fordmouth -	,,	10
Greenwards -	XIV.	11
Gowrie - -	,,	12
Greenbrae -	XXII.	6
Greenhill -	,,	,,
Hillhead of Mint-law - -	XIV.	13
Howe of Rora -	,,	16
Haughs of Rora -	,,	,,
Heathryfauld -	XXII.	10
Hill of Dens -	,,	16
Hillhead - -	XXXI.	3
Inverveddie -	XXII.	11
Knoekleith -	,,	12
Loehside -	,,	3
Longside - -	,,	,,
Longside - -	,,	,,
Lenabo - -	,,	14
Little Dens -	,,	12, 16
Mill of Rora (eorn)	XIV.	15
Mill Croft - -	,,	,,
Millbank - -	,,	,,
Middleton of Rora	,,	16
Mintlaw -	XXII.	1
Massiesbraes -	,,	2
Manse - -	,,	3
Mains of Buthlaw	,,	4
Middleton of In-verquhomery -	,,	6
Mill of Inver-quhomery -	,,	,,
Manse - -	,,	7
Mill of Tiffery -	,,	,,
Monymy - -	,,	8
Mains of Ludu-quharn - -	,,	11

Name of Place.	No. of Sheet. 6-inch scale.	No. of Sheet. 25·344 in. scale.
Mains of Kinmundy - -	XXII.	11
Meikle Dens -	"	16
North Mintlaw -	XIV.	11
North Longmuir	"	12
Newton - -	"	15
Netherton -	XXII.	2
North Linshart -	"	7
North Boglash -	"	"
Nether Kinmundy - -	"	11
Netherton - -	"	12
Newton of Ludquharn -	"	14
North Redbog -	"	15
Norascairn -	"	"
Nether Savock -	"	16
Newton - -	XXXI.	4
Oldmill - -	XXII.	10
Parsonage -	"	7
Parkhill -	"	8
Rosevalley	"	1
Redlums - -	XXII.	12
Redbog - -	"	15
South Longmuir -	XIV.	14
South Linshart -	XXII.	7
Stockbridge -	"	8
South Boglash -	"	10
South Redbog -	XXXI.	3
Turfhill - -	XIV.	11
Tiffery - -	XXII.	7
Thunderton -	"	8
Torhendry -	XXXI.	2
Upper Savock -	XXII.	16
Upper Dens -	"	"
Wester Rora -	XIV.	15
Woodside -	"	"
West Street -	XXII.	1
West Longhill -	"	4
West Thunderton	"	8
West Den - -	"	12
Whitebogs -	"	16
Yokieshill -	"	6

LONDON:
Printed by George E. Eyre and William Spottiswoode,
Printers to the Queen's most Excellent Majesty.
For Her Majesty's Stationery Office.

ORDNANCE SURVEY OF SCOTLAND.

BOOK OF REFERENCE TO THE PLAN

OF THE

PARISH OF LOTH,

IN THE

COUNTY OF SUTHERLAND,

CONTAINING 18041·905 ACRES.

MAJOR-GENERAL SIR HENRY JAMES, R.E., F.R.S., F.G.S., &c.,
SUPERINTENDENT OF THE SURVEY.

LONDON:
PRINTED BY GEORGE E. EYRE AND WILLIAM SPOTTISWOODE,
PRINTERS TO THE QUEEN'S MOST EXCELLENT MAJESTY.
FOR HER MAJESTY'S STATIONERY OFFICE.

1873.

Price One Shilling.

[7142.—50.—1/73.]

on the
. inch,
tare of

ick

in-

n-
ole
he

er

ADVOCATES' LIBRARY

OR

Publi

The portions only

EXPLANATORY REMARKS.

The scale of the Parish Plans is the 1-2500th of the actual length on the ground, and is equal to 25·344 inches to a mile, or 3·157 chains to an inch, which is very approximately equal to one square inch to one acre, the square of 1·0018 inch being equal to one acre.

The length of each sheet is $1\frac{1}{2}$ miles, and the width 1 mile, the area of each sheet is therefore 960 acres.

Each enclosure has a reference number to the area which is given in this Book.

The Braces ($\int$) on the plans are to indicate that the spaces so braced are included under the same reference number.

The Altitudes in feet above the Mean Level of the Sea are written thus—31·4.

The Scale of the Plans of the County is 6 inches to a mile, and each sheet contains the same area as 16 sheets of the Parish Plans. There is therefore a double reference number to each sheet, as VI. 9., the Roman Numerals referring to the County Plans, the Arabic Figures to the Parish Plans.

The following are the characters employed on the Ordnance Plans on the Scale of 1–2500, and 6 inches to a mile :—

County Names	C	Hundreds or Wards	W
Parishes	P	Townships	T
Extra Parochial	E	Division of Townships	T

Antiquities ..... { ROMAN / Druidical or Saxon / Norman or Subsequent

The descriptions of the boundaries are shown by the following initials :—

Centre of Stream	*C.S.*	Centre of Fence	*C.F.*
Centre of Road	*C.R.*	Top of Cop	*T.C.*
Side of Stream or Drain ...	*S.S.* or *S.D.*	Centre of Wall	*C.W.*
Root of Hedge	*R.H.*	Defaced	*Def.*
Face of Wall	*F.W.*	Track of Stream	*T.S.*

Undefined ..... *Und.*

Where a change occurs in the boundaries, the symbol [o—o] is used to show the part at which the change takes place.

N.B.—To convert Decimal Fractions of an Acre into Roods and Perches, multiply the decimal first by 4 and then by 40, preserving the same number of decimals in the product.

Examples—

			Acres.				Acres.
			633·357				527·013
			4				4
			1·428				·052
			40				40
A.	R.	P.	17·120	A.	R.	P.	2·080
633	1	17		527	0	2	

TABLE

FOR CONVERTING DECIMAL PARTS OF AN ACRE INTO ROODS AND PERCHES.

Perch.	0 Rood.	1 Rood.	2 Roods.	3 Roods.	Perch.	0Rood.	1 Rood.	2 Roods.	3 Roods.
0	·000	·250	·500	·750	21	·131	·381	·631	·881
1	·006	·256	·506	·756	22	.137	·387	·637	·887
2	·012	·262	·512	·762	23	·144	·394	·644	·894
3	·019	·269	·519	·769	24	·150	·400	·650	·900
4	·025	·275	·525	·775	25	·156	·406	·656	·906
5	·031	·281	·531	·781	26	·162	·412	·662	·912
6	·037	·287	·537	·787	27	·169	·419	·669	·919
7	·044	·294	·544	·794	28	·175	·425	·675	·925
8	·050	·300	·550	·800	29	·181	·431	·681	·931
9	·056	·306	·556	·806	30	·187	·437	·687	·937
10	·062	·312	·562	·812	31	·194	·444	·694	·944
11	·069	·319	·569	·819	32	·200	·450	·700	·950
12	·075	·325	·575	·825	33	·206	·456	·706	·956
13	·081	·331	·581	·831	34	·212	·462	·712	·962
14	·087	·337	·587	·837	35	·219	·469	·719	·969
15	·094	·344	·594	·844	36	·225	·475	·725	·975
16	·100	·350	·600	·850	37	·231	·481	·731	·981
17	·106	·356	·606	·856	38	·237	·487	·737	·987
18	·112	·362	·612	·862	39	·244	·494	·744	·994
19	·119	·369	·619	·869	40	·250	·500	·750	1·000
20	·125	·375	·625	·875					

PARISH OF LOTH,

IN THE

COUNTY OF SUTHERLAND.

No. on Plan.	Area in Acres.	Remarks.	No. on Plan.	Area in Acres.	Remarks.
1	·587	Arable.	35	·194	Arable.
2	·423	Arable.	36	·609	Houses, gardens, &c.
3	·974	Arable and rough pasture.	37	·466	Arable.
			38	·044	Arable.
3a	·123	Houses, garden, &c.	39	·158	House, garden, &c.
4	·319	Arable.	40	17·832	Wood and stream.
5	·300	Rough pasture and whins.	41	10·461	Wood.
			42	1·244	House, gardens, &c.
6	·101	Arable.	43	2·574	Arable.
7	·132	Arable.	44	·445	Arable and rough pasture.
8	3·179	Arable.			
9	·092	Furze.	45	·074	House, garden, &c.
10	5·881	Arable.	46	·966	Arable.
11	·899	Houses, garden, &c.	47	1·070	Arable.
12	·470	Arable.	48	1·326	Arable.
13	·582	Arable.	49	·212	House, garden, &c.
14	·899	Arable.	50	·118	Arable.
15	·625	Arable.	51	1·301	Arable.
16	1·348	Houses, gardens, &c.	52	25·932	Arable.
17	4·177	Arable.	53	2·269	Arable.
18	3·304	Rough pasture and furze.	54	·092	House, garden, &c.
			55	·140	House, garden, &c.
19	·811	Road.	56	·203	Arable.
20	1·720	Rough pasture, furze, &c.	57	1·886	Arable.
			58	34·238	Arable.
21	·682	Pasture, house, &c.	59	·868	Arable.
22	·503	Pasture and ruin.	60	·241	Arable.
23	·090	Pasture.	61	·344	Houses, gardens, &c.
24	·180	Arable and ruin.	62	1·637	Arable.
25	·194	Arable.	63	·182	House, road, &c.
26	·236	Arable.	64	7·412	Arable.
27	·144	House, garden, &c.	65	1·764	Arable and heathy pasture.
28	·225	Arable.			
29	·097	Pasture.	66	·178	Arable.
30	8·984	Arable.	67	·320	House, rough pasture, &c.
31	6·240	Arable.			
32	·226	Pasture.	68	1·535	Arable.
33	·198	Houses, garden, &c.	69	1·057	Houses, gardens, &c.
34	·184	Pasture.	70	2·977	Arable.

No. on Plan.	Area in Acres.	Remarks.
71	31·908	Arable.
72	3·911	Pasture.
73	·499	Rough pasture.
74	1·789	Arable, rough pasture, &c.
75	·325	Arable.
76	4·782	Wood and stream.
77	1·221	House, garden, &c.
78	12·175	Arable.
79	·087	House, &c.
80	29·696	Arable.
81	1·060	Pasture.
82	1·813	Pasture.
83	·381	Arable.
84	34·005	Arable and road.
85	·122	Dam.
86	1·822	Houses, garden, &c.
87	·499	Road.
88	·279	Gravel pit.
89	8·061	Arable and heathy pasture.
90	22·632	Arable.
91	1·660	Pasture.
92	1·246	Rough pasture.
93	·546	Pasture.
94	·451	Arable.
95	·938	Pasture.
96	2·381	Pasture and stream.
97	1·343	Pasture, streams, and road.
98	16·499	Rough pasture, roads, &c.
99	·590	Pasture.
100	2·400	Pasture and stream.
101	·758	Rough pasture.
102	21·792	Arable.
103	·835	Rough pasture, road, &c.
104	1·074	Wood and stream.
105	·322	Wood.
106	25·120	Arable.
107	4·992	Arable and rough pasture.
108	·361	House, garden, &c.
109	·039	House and garden.
110	1·038	Rough pasture.
111	·668	Arable.
112	1·462	Arable.
113	·523	Rough pasture.
114	·496	Arable.
115	1·008	Arable.
116	·920	Houses, gardens, &c.
117	·762	Arable.
118	·317	Arable and rough pasture.
119	·432	Arable.
120	·266	House, garden, &c.
121	·789	Arable.
122	·434	Arable.
123	1·302	Arable.
124	1·262	Arable.
125	1·239	Arable.
126	1·220	Arable.
127	·432	Road.
128	1·292	Arable.
129	2·516	Arable.
130	1·389	Arable.
131	1·263	Arable.
132	2·807	Arable and stream.
133	1·144	Arable.
134	·863	Arable.
135	2·478	Arable and heathy pasture.
136	1·270	Arable.
137	1·249	Arable.
138	1·328	Arable and stream.
139	1·326	Arable.
140	1·377	Arable.
141	1·383	Arable.
142	1·374	Arable.
143	2·567	Arable.
144	2·724	Arable.
145	1·879	Arable.
146	3·099	Arable, rough pasture, &c.
147	·222	Arable.
148	·168	Arable.
149	·217	Arable.
150	·124	Arable.
151	·125	Arable.
152	·145	Arable.
153	·169	Arable.
154	·148	Arable.
155	·174	Arable.
156	·133	Arable.
157	·068	Arable.
158	·063	Arable.
159	·261	Arable.
160	·146	Arable.
161	·571	Rough pasture, &c.
162	·134	Arable.
163	·180	Arable.
164	·648	Arable.
165	·652	Rough pasture and arable.

No. on Plan.	Area in Acres.	Remarks.	No. on Plan.	Area in Acres.	Remarks.
166	18·339	Shingle, road, &c.	217	·699	Arable and rough pasture.
167	·146	Arable.			
168	·202	Arable.	218	·437	Arable.
169	·562	Arable.	219	1·473	Rough pasture, &c.
170	·252	Arable.	220	·307	House, garden, &c.
171	·165	Arable.	221	1·020	Arable.
172	·141	Arable.	222	·107	House, garden, &c.
173	·143	Arable.	223	2·159	Arable, rough pasture, &c.
174	·138	Arable.			
175	·176	Arable.	224	11·324	Arable.
176	·138	Arable.	225	·272	Pond.
177	·195	Arable.	226	1·678	Pasture.
178	·198	Arable.	227	2·367	Pasture, house, &c.
179	·160	Arable.	228	·609	Arable.
180	·168	Arable.	229	1·094	Arable.
181	·186	Arable.	230	1·258	Arable.
182	·150	Arable.	231	22·464	Arable.
183	·078	Arable.	232	12·310	Arable and stream.
184	·102	Arable.	233	2·015	Road.
185	·150	Arable.	234	5·663	Houses, wood, &c.
186	·103	Arable.	235	2·796	Houses, garden, &c.
187	·068	Arable.	236	13·163	Arable, &c.
188	·140	Arable.	237	2·210	Rough pasture, furze, &c.
189	·138	Arable.			
190	·179	Arable.	238	23·397	Arable.
191	·705	Arable.	239	24·765	Arable, &c.
192	·549	Arable.	240	16·035	Arable, stream, and road.
193	·490	Arable.			
194	·189	Arable.	241	13·142	Arable and stream.
195	·155	Arable.	242	2·453	Rough pasture, whins, &c.
196	·547	Heathy pasture.			
197	·099	Arable.	243	24·387	Arable, &c.
198	3·873	Pasture.	244	19·870	Arable, &c.
199	1·438	Pasture, &c.	244a	6·463	Rough pasture and whins.
200	·228	Arable.			
201	·034	House and arable.	245	25·974	Arable, &c.
202	·347	Arable.	246	25·451	Arable, &c.
203	·406	Pasture.	247	12·162	Arable.
204	·922	Pasture.	248	·294	Stream, &c.
205	6·284	Pasture.	249	4·357	Arable and stream.
206	3·209	Pasture.	250	4·755	Arable and stream.
207	·358	House, arable, &c.	251	4·053	Arable.
208	·145	Arable.	252	13·832	Arable.
209	·334	House, arable, &c.	253	1·108	Rough pasture and stream.
210	·150	House, arable, &c.			
211	·342	Arable.	254	3·074	Arable.
212	·085	House and arable.	255	18·353	Arable.
213	1·128	Arable and rough pasture.	256	·101	House, garden, &c.
			257	1·952	Arable.
214	·319	House, garden, &c.	258	1·097	Arable.
215	·255	Pasture.	259	·141	Houses, garden, &c.
216	·072	Arable.	260	·315	Arable.

No. on Plan.	Area in Acres.	Remarks.	No. on Plan.	Area in Acres.	Remarks.
261	2·658	Arable and house.	308	430·149	Foreshore.
262	·806	Arable and rough pasture.	309	1·462	Arable.
			310	11·000	Arable.
263	·569	Arable and rough pasture.	311	16·259	Arable, rough pasture, &c.
264	·164	House, arable, &c.	312	10·565	Arable.
265	·618	House, arable, &c.	313	13·400	Arable.
266	·693	Arable.	314	1·181	Rough pasture, whins, &c.
267	·288	Arable.			
268	·880	Arable.	315	13·013	Arable.
269	·286	Houses, garden, &c.	316	1·783	Rough pasture, whins, &c.
270	·778	House, arable, &c.			
271	·957	Arable.	317	·147	Pond.
272	1·051	Arable.	318	1·352	Houses, garden, &c.
273	·875	House, arable, &c.	319	·559	Road.
274	·722	Houses, arable, &c.	320	29·954	Arable and road.
275	1·513	Arable.	321	6·114	Arable.
276	1·193	Arable, house, &c.	322	80·059	Streams, rough pasture, &c.
277	·566	Arable.			
278	·316	Garden.	323	40·571	Railway.
279	1·973	Arable, &c.	324	9·683	Arable.
280	1·511	Arable, house, &c.	325	1·196	Pasture.
281	·537	Arable.	326	63·351	Rough pasture, roads, &c.
282	·144	House, garden, &c.			
283	1·866	Arable and stream.	327	·555	Pasture.
284	2·965	Arable.	328	·265	House and garden.
285	2·873	Arable and road.	329	·170	Arable.
286	·388	House, gardens, &c.	330	·106	House and garden.
287	·330	Arable and rough pasture.	331	·324	Arable and garden.
			332	·213	Arable.
288	·159	Arable.	333	·161	Arable.
289	·776	Houses, gardens, &c.	334	·126	Arable.
290	24·331	Road.	335	·783	Pasture, &c.
291	16·571	Arable, &c.	336	·329	Arable.
292	·674	Road.	337	·275	House, gardens, &c.
293	·207	Church, &c.	338	·610	Arable.
294	·292	Wood.	339	·682	Pasture.
295	·332	Graveyard.	340	·394	Pasture.
296	1·429	Houses, garden, &c.	341	95·230	Streams, heathy pasture, &c.
297	5·250	Arable, &c.			
298	·096	Pond.	342	1·203	Pasture.
299	2·475	Houses, garden, &c.	343	18·796	Arable.
300	·926	Rough pasture, road, &c.	344	·334	Pasture.
			345	6·994	Pasture, gravel pit, &c.
301	1·222	Arable.			
302	1·967	Rough pasture, road, &c.	346	·110	Rough pasture.
			347	·280	Pasture.
303	17·226	Arable, road, &c.	348	·216	Rough pasture.
304	11·336	Arable, road, &c.	349	·652	Pasture.
305	21·789	Arable.	350	·893	Pasture.
306	7·546	Arable and road.	351	·333	Pasture.
307	13·621	Pasture, streams, &c.	352	·698	Houses, gardens, &c.

No. on Plan.	Area in Acres.	Remarks.
353	·386	Arable.
354	·487	Houses, garden, &c.
355	·890	Arable.
356	·273	Grassy slope.
357	19·967	Arable, &c.
358	·969	Arable and rough pasture.
359	·418	Road.
360	·029	House, &c.
361	9·002	Arable and rough pasture.
362	·190	Pasture.
363	·221	Houses, &c.
364	·289	Arable.
365	·111	Arable.
366	8·352	Rough pasture, road, &c.
367	3·014	Arable.
368	9·899	Pasture and stream.
369	21·857	Rough pasture, &c.
370	22·897	Arable.
371	3·978	Rough pasture.
372	3·534	Loth Burn (part of).
373	12·347	Rough pasture, &c.
374	5·522	Pasture, &c.
375	25·563	Arable.
376	34·724	Arable and rough pasture.
377	1·084	Tidal water.
378	5·779	Arable.
379	3·493	Arable and rough pasture.
380	7·402	Arable and rough pasture.
381	·151	Arable.
382	1·437	Arable.
383	57·948	Rough pasture, road, &c.
384	19·574	Pasture and road.
385	8·019	Arable and rough pasture.
386	11·642	Arable, &c.
387	9·659	Rough pasture.
388	16·747	Pasture.
389	·512	Heathy pasture.
390	·047	Heathy pasture.
391	1·535	Arable, &c.
392	73·740	Rough pasture, whins, &c.
393	·137	Pasture.
394	13·327	Arable and rough pasture.
395	·168	Pond.
396	12·563	Arable.
397	·670	Wood.
398	2·580	Houses, gardens, &c.
399	·433	Arable, &c.
400	·407	Houses, &c.
401	12·077	Arable, &c.
402	3·858	Arable.
403	7·061	Wood and heathy pasture.
404	15·727	Arable, &c.
405	·905	Arable.
406	·448	Arable.
407	·390	Arable.
408	·745	Houses and gardens.
409	·377	Arable.
410	·579	Arable.
411	·139	Arable.
412	·094	Arable.
413	·341	Arable and rough pasture.
414	·148	Arable.
415	·144	Arable.
416	23·379	Arable.
417	8·387	Arable, stream, and road.
418	19·135	Arable and stream.
419	17·268	Arable and house.
420	·860	Wood.
421	1·050	Wood and house.
422	4·026	Arable.
423	·761	Houses, arable, garden, &c.
424	·239	Wood.
425	5·604	Arable.
426	2·614	Arable.
427	1·969	Houses, garden, &c.
428	·248	Pond.
429	13·263	Arable, pasture, &c.
430	12·750	Pasture, rough pasture, &c.
431	20·576	Arable.
432	14·270	Arable and stream.
433	2·321	Arable.
434	1·660	Arable, &c.
435	·078	House, garden, &c.
436	·064	House, garden, &c.
437	1·547	Arable, &c.
438	24·679	Arable.
439	·060	Houses, &c.
440	1·346	Arable, &c.
441	5·246	Rough pasture.

No. on Plan.	Area in Acres.	Remarks.	No. on Plan.	Area in Acres.	Remarks.
442	10·624	Pasture.		15417·586	Moorland, &c. (Unnumbered—drawn principally on six-inch scale).
443	2·694	Pasture.			
444	13·670	Rough pasture, &c.			
445	50·674	Rough pasture, &c.			
446	20·582	Arable and rough pasture.		18041·905	
447	·224	Arable.			
448	·823	Pasture.			
	8·153	Houses, gardens, &c. (Village of Portgower).			

RECAPITULATION.

17535·775	Land.
40·571	Railway.
29·739	Roads.
4·587	Water.
1·084	Tidal water.
430·149	Foreshore.
18041·905	Total area of the Parish of Loth, in the County of Sutherland.

INDEX TO PLACES

IN THE

PARISH OF LOTH.

COUNTY OF SUTHERLAND.

Name of Place.	No. of Sheet.		Name of Place.	No. of Sheet.	
	6-inch scale.	25·344 in. scale.		6-inch scale.	25·344 in. scale.
Ballinreach - -	XCVIII.	7	Glebe - -	LXXXIX.	16
Breaval - -	"	6	Glen Loth - -	"	"
Church - -	XC.	13	Kilmote - -	XC.	13
Crackaig - -	LXXXIX.	16	Kintradwell -	XCVIII.	6
Crackaig Crofts -	"	"			
Crackaig Links -	"	4, 7	Lothbeg - -	"	3
Culgower - -	XC.	9	Lothmore - -	LXXXIX.	16
Culgower - -	"	"			
			Portgower - -	XC.	10
Duke of Sutherland's Railway	"	4, 6, 9, 10	Wester Garty -	"	9

LONDON:
Printed by George E. Eyre and William Spottiswoode,
Printers to the Queen's most Excellent Majesty.
For Her Majesty's Stationery Office.

13

ORDNANCE SURVEY OF SCOTLAND.

BOOK OF REFERENCE TO THE PLAN

OF THE

PARISH OF LUMPHANAN,

IN THE

COUNTY OF ABERDEEN,

CONTAINING 8757·643 ACRES.

COLONEL SIR HENRY JAMES, R.E., F.R.S., M.R.I.A., F.G.S., &c.,
SUPERINTENDENT OF THE SURVEY.

LONDON:
PRINTED BY GEORGE E. EYRE AND WILLIAM SPOTTISWOODE,
PRINTERS TO THE QUEEN'S MOST EXCELLENT MAJESTY.
FOR HER MAJESTY'S STATIONERY OFFICE.

1868.

Price Two Shillings and Sixpence.

[7142 – 50—7/68.]

a-
ıle
he

ıles

W

T

T

ox

equent

—

....C.F.
....T.C.
..C.W.
.....Def.
.....T.S.

show the

ORDNANCE SURVEY OF SCOTLAND

PARISH OF LUMPHANAN

ABERDEENSHIRE

INDEX TO THE SHEETS

Published on the Scale of $\frac{1}{2500}$ or 25·344 Inches to a Mile

Scale of this Index One Inch to a Mile.

EXPLANATORY REMARKS.

The scale of the Parish Plans is the 1-2500th of the actual length on the ground, and is equal to 25·344 inches to a mile, which is very approximately equal to one square inch to one acre, the square of 1·0018 inch being equal to one acre.

The length of each sheet is $1\frac{1}{2}$ miles, and the width 1 mile, the area of each sheet is therefore 960 acres.

Each enclosure has a reference number to the area which is given in this Book.

The Braces ($\int$) on the plans are to indicate that the spaces so braced are included under the same reference number.

The Altitudes in feet above the Mean Level of the Sea are written thus—31·4.

The Scale of the Plans of the County is 6 inches to a mile, and each sheet contains the same area as 16 sheets of the Parish Plans. There is therefore a double reference number to each sheet, as VI. 9., the Roman Numerals referring to the County Plans, the Arabic Figures to the Parish Plans.

The following are the characters employed on the Ordnance Plans on the Scales of 1–2500, and 6 inches to a mile :—

County Names	C	Hundreds or Wards	W
Parishes	P	Townships	T
Extra Parochial	E	Division of Townships	T

Antiquities ..... ROMAN / Druidical or Saxon / Norman or Subsequent

The descriptions of the boundaries are shown by the following initials :—

Centre of Stream	*C.S.*	Centre of Fence	*C.F.*
Centre of Road	*C.R.*	Top of Cop	*T.C.*
Side of Stream or Drain	*S.S.* or *S.D.*	Centre of Wall	*C.W.*
Root of Hedge	*R.H.*	Defaced	*Def.*
Face of Wall	*F.W.*	Track of Stream	*T.S.*

Undefined ..... *Und.*

Where a change occurs in the boundaries, the symbol [o—o] is used to show the part at which the change takes place.

N.B.—To convert Decimal Fractions of an Acre into Roods and Perches, multiply the decimal first by 4 and then by 40, preserving the same number of decimals in the product.

Examples—

A.	R.	P.	Acres.	A.	R.	P.	Acres.
			633·357				527·013
			4				4
			1·428				·052
			40				40
633	1	17	17·120	527	0	2	2·080

TABLE

FOR CONVERTING DECIMAL PARTS OF AN ACRE INTO ROODS AND PERCHES.

Perch.	0 Rood.	1 Rood.	2 Roods.	3 Roods.	Perch.	0Rood.	1 Rood.	2 Roods.	3 Roods.
0	·000	·250	·500	·750	21	·131	·381	·631	·881
1	·006	·256	·506	·756	22	.137	·387	·637	·887
2	·012	·262	·512	·762	23	·144	·394	·644	·894
3	·019	·269	·519	·769	24	·150	·400	·650	·900
4	·025	·275	·525	·775	25	·156	·406	·656	·906
5	·031	·281	·531	·781	26	·162	·412	·662	·912
6	·037	·287	·537	·787	27	·169	·419	·669	·919
7	·044	·294	·544	·794	28	·175	·425	·675	·925
8	·050	·300	·550	·800	29	·181	·431	·681	·931
9	·056	·306	·556	·806	30	·187	·437	·687	·937
10	·062	·312	·562	·812	31	·194	·444	·694	·944
11	·069	·319	·569	·819	32	·200	·450	·700	·950
12	·075	·325	·575	·825	33	·206	·456	·706	·956
13	·081	·331	·581	.831	34	·212	·462	·712	·962
14	·087	·337	·587	·837	35	·219	·469	·719	·969
15	·094	·344	·594	·844	36	·225	·475	·725	·975
16	·100	·350	·600	·850	37	·231	·481	·731	·981
17	·106	·356	·606	·856	38	·237	·487	·737	·987
18	·112	·362	·612	·862	39	·244	·494	·744	·994
19	.119	·369	·619	·869	40	·250	·500	·750	1·000
20	·125	·375	·625	·875					

PARISH OF LUMPHANAN,

IN THE

COUNTY OF ABERDEEN.

No. on Plan.	Area in Acres.	Remarks.	No. on Plan.	Area in Acres.	Remarks.
1	·254	House, yard, and garden.	30	·391	Arable and road.
2	·050	Wood.	31	·733	Wood.
3	12·887	Arable, road, and stream.	32	17·131	Heathy and rough pasture, &c.
4	·449	Houses and yards.	33	6·270	Statute labor road.
5	·254	House, garden, and yard.	34	·345	Statute labor road.
6	·709	Wood.	35	·378	Houses, garden, and yard.
7	2·201	Arable and stream.	36	5·682	Arable and stream.
8	·501	Arable, road, and stream.	37	10·705	Arable, stream, &c.
9	72·849	Arable and road.	38	1·356	Arable and streams.
10	·679	Houses, garden, and yards.	39	·162	Wood.
11	·503	Wood.	40	9·945	Arable and mill lade.
12	25·089	Arable and road.	41	4·006	Arable and stream.
13	·249	Houses, garden, and yard.	42	1·137	Houses, yards, and garden.
14	·288	Houses, garden, and yard.	43	·396	Wood.
15	2·410	Wood.	44	9·909	Arable, stream, &c.
16	14·591	Arable, road, &c.	45	1·526	Wood.
17	·699	Arable.	46	28·196	Arable and trees.
18	·332	Houses, garden, and yard.	47	·408	Wood.
19	11·616	Arable.	48	·264	Wood.
20	2·670	Arable, house, & road.	49	5·631	Arable and road.
21	·830	Wood.	50	5·665	Arable and stream.
22	11·080	Arable and broom.	51	·569	Road.
23	11·700	Heathy pasture and trees.	52	2·510	Wood.
24	1·990	Arable.	53	·219	House and garden.
25	3·409	Arable.	54	15·752	Arable and road.
26	4·287	Wood and heathy pasture.	55	·518	Houses, garden, and yards.
27	·202	Wood.	56	58·496	Arable, heathy pasture, &c.
28	·713	Arable.	57	8·303	Wood.
29	·772	House, gardens, &c.	58	14·897	Arable and road.
			59	20·677	Arable, road, and stream.
			60	1·379	Arable.
			61	·703	Arable.
			62	1·380	Heathy pasture.

No. on Plan.	Area in Acres.	Remarks.	No. on Plan.	Area in Acres.	Remarks.
63	6·014	Arable and heathy pasture.	102	·464	Arable.
			103	·872	Arable.
64	8·420	Arable and road.	104	1·582	Arable.
65	·184	Rough pasture, &c.	105	8·613	Heathy pasture.
66	·812	Houses, garden, and yards.	106	3·187	Arable and road.
			107	1·578	Arable.
67	41·342	Arable, road, &c.	108	8·308	Arable.
68	6·721	Arable.	109	·620	Arable.
69	4·853	Arable.	110	1·263	Arable.
70	10·668	Arable.	111	·447	House, garden, yard, &c.
71	5·303	Arable.			
72	3·484	Arable.	112	12·478	Arable and roads.
73	3·132	Arable and road.	113	·078	House, garden, and yard.
74	5·354	Arable and heathy pasture.	114	1·564	Arable and road.
75	29·013	Arable.	115	1·125	Arable.
76	·352	House, gardens, and yards.	116	1·377	Arable.
			117	1·656	Arable.
77	3·635	Arable and road.	118	1·079	Arable.
78	4·805	Arable and road.	119	11·886	Arable and road.
79	4·105	Arable.	120	·162	House, garden, and yard.
80	3·772	Arable and road.			
81	5·936	Statute labor road.	121	·114	Houses and yard.
82	1·399	Arable.	122	·060	House and yard.
83	5·629	Arable, rough pasture, and road.	123	18·157	Arable, heathy pasture, &c.
84	27·640	Arable.	124	·201	Houses, garden, and yard.
85	·902	Arable.			
86	·401	Houses, garden, and yard.	125	·383	Statute labor road.
			126	1·661	Arable.
87	1·315	Wood.	127	·353	House, garden, yards, &c.
88	85·532	Arable, rough pasture, &c.	128	2·449	Arable.
89	·342	Houses, garden, and yard.	129	6·963	Arable.
			130	·387	Wood.
90	2·330	Arable.	131	2·898	Arable, rough pasture, and road.
91	6·038	Arable and stream.			
92	5·235	Arable.	132	8·687	Arable, rough pasture, stream, &c.
93	3·425	Arable.			
94	4·342	Arable.	133	9·117	Arable, rough pasture, &c.
95	5·169	Arable.			
96	·727	Houses, garden, and yard.	134	5·170	Arable, rough pasture, and stream.
97	1·007	Wood.	135	3·256	Arable.
98	41·642	Arable, heathy pasture, and stream.	136	2·020	Houses, garden, yard, &c.
99	·524	Houses, garden, and yard.	137	3·048	Arable.
			138	·145	Wood.
100	·185	House, garden, and yard.	139	2·613	Arable and road.
			140	2·463	Arable and road.
101	4·521	Arable and rough pasture.	141	1·829	Wood, pond, &c.
			142	6·613	Arable.

No. on Plan.	Area in Acres.	Remarks.	No. on Plan.	Area in Acres.	Remarks.
143	·093	Garden.	183	·086	House and garden.
144	2·905	Arable.	184	18·787	Wood.
145	·317	Houses, garden, and yard.	185	446·699	Heathy pasture, &c.
			186	11·694	Arable and road.
146	2·869	Arable, heathy pasture, &c.	187	8·619	Arable and road.
			188	·094	House, garden, and yard.
147	13·222	Rough pasture, trees, house, &c.	189	10·195	Arable.
148	16·208	Wood.	190	5·285	Arable.
149	12·071	Arable and road.	191	1·025	Houses, yards, gardens, &c.
150	·148	Houses and yard.			
151	·118	Garden.	192	3·256	Arable.
152	3·726	Arable.	193	4·926	Arable.
153	6·784	Heathy pasture and road.	194	10·398	Arable.
			195	·164	House, garden, yard, and shed.
154	4·063	Arable.			
155	14·858	Arable and rough pasture.	196	9·748	Arable.
			197	·226	House, yard, and road.
156	2·232	Arable.			
157	·643	House, garden, yards, &c.	198	8·494	Arable.
			199	5·251	Arable.
158	·335	Arable.	200	10·309	Arable and road.
159	4·588	Arable and road.	201	·454	Houses, garden, and yard.
160	·103	House, garden, and yard.			
			202	5·858	Arable.
161	2·776	Arable, &c.	203	·277	House, garden, and yard.
162	·046	House and garden.			
163	4·328	County road.	204	7·964	Arable.
164	·433	Statute labor road.	205	14·920	Arable.
165	·843	Wood.	206	3·119	Arable.
166	16·923	Arable and stream.	207	7·339	Arable.
167	·144	Wood.	208	9·417	Arable and stream.
168	·176	House and yard.	209	·197	House, garden, and yard.
169	·936	Arable.			
170	8·532	Arable.	210	5·212	Arable.
171	7·076	Arable, &c.	211	5·062	Arable.
172	·306	Houses, garden, and yards.	212	19·276	Arable.
			213	4·279	Arable and stream.
173	1·457	Arable and road.	214	·572	Houses, garden, and yard.
174	·037	House and yard.			
175	·363	Road.	215	7·754	Arable, road, &c.
176	9·093	Arable.	216	22·506	Arable, heathy pasture, and road.
177	8·054	Arable and road.			
178	·357	House, yards, gardens, &c.	217	5·372	Arable, rough pasture, and road.
179	4·649	Arable, heathy pasture, &c.	218	7·629	Arable.
			219	·354	Houses, garden, and yards.
180	2·662	Arable, road, and shed.	220	3·680	Arable.
181	10·106	Arable and road.	221	·143	Houses, garden, and arable.
182	·339	Houses, yards, gardens, &c.	222	7·464	Arable.

No. on Plan.	Area in Acres.	Remarks.
223	31·180	Heathy pasture, moss, &c.
224	4·504	Arable.
225	14·840	Wood.
226	2·714	Heathy pasture.
227	·092	House, garden, & yard.
228	6·421	Arable.
229	·181	Arable.
230	11·896	Arable.
231	10·546	Arable and stream.
232	9·960	Arable and streams.
233	16·102	Arable, road, and stream.
234	6·384	Arable.
235	8·914	Arable.
236	9·284	Arable.
237	5·573	Arable.
238	12·565	Arable and rough pasture.
239	8·597	Arable and heathy pasture.
240	10·922	Arable.
241	11·048	Arable.
242	7·933	Arable.
243	8·427	Arable and road.
244	9·546	Arable and road.
245	·827	Houses, yards, garden, &c.
246	11·186	Arable and stream.
247	15·277	Arable and streams.
248	8·001	Arable.
249	9·463	Arable.
250	6·889	Arable.
251	6·219	Statute labor road.
252	6·364	Arable.
253	6·983	Arable.
254	2·978	Arable.
255	9·529	Wood.
256	16·452	Arable.
257	11·495	Arable.
258	12·589	Arable.
259	5·720	Arable.
260	9·259	Arable.
261	·408	Houses and yards.
262	·239	House, garden, and yard.
263	9·790	Arable.
264	14·815	Arable, heathy pasture, road, &c.
265	4·408	Arable.
266	·605	Houses, gardens, and yard.
267	10·828	Arable and house.
268	12·772	Arable.
269	11·329	Arable.
270	7·984	Arable and stream.
271	13·295	Arable.
272	11·916	Arable.
273	659·186	Roads, heathy pasture, &c.
274	13·185	Arable.
275	·219	House, yard, and shed.
276	6·573	Arable.
277	6·911	Arable.
278	35·457	Arable.
279	·810	Houses, garden, yard, &c.
280	20·310	Arable and rough pasture.
281	31·279	Heathy pasture.
282	·286	Arable.
283	·270	House and rough pasture.
284	5·274	Arable.
285	3·253	Arable.
286	6·916	Arable.
287	7·018	Arable.
288	1·109	Arable.
289	26·387	Heathy pasture.
290	17·351	Arable.
291	8·206	Arable and stream.
292	11·705	Arable.
293	6·568	Arable.
294	5·111	Arable.
295	·086	House and garden.
296	2·287	Wood, road, stream, &c.
297	5·318	Arable and road.
298	6·324	Arable.
299	·330	Houses, garden, and yards.
300	·459	House, garden, and yard.
301	24·209	Arable.
302	12·718	Arable and road.
303	3·366	Arable.
304	4·096	Heathy pasture.
305	7·713	Arable, heathy pasture, and road.
306	·421	Heathy pasture.
307	·716	House, yards, gardens, &c.
308	1·289	Arable, road, and furze.

No. on Plan.	Area in Acres.	Remarks.	No. on Plan.	Area in Acres.	Remarks.
309	1·087	Arable.	350	·421	Houses, garden, and yard.
310	1·487	Arable.			
311	155·293	Wood.	351	19·009	Arable.
312	6·180	Arable.	352	5·260	Arable.
313	7·414	Arable and road.	353	14·464	Arable.
314	6·313	Heathy pasture and road.	354	11·136	Arable.
			355	9·094	Heathy pasture, &c.
315	10·300	Arable.	356	10·472	Arable.
316	22·588	Heathy pasture and road.	357	11·153	Arable.
			358	·089	House, garden, and yards.
317	12·170	Arable and road.			
318	1·380	Arable and stream.	359	·098	Wood.
319	·522	Houses, yards, garden, &c.	360	1·058	Arable.
			361	3·648	Arable.
320	·063	Garden.	362	4·028	Rough pasture, wood, stream, &c.
321	15·470	Arable, road, &c.			
322	·213	Houses, garden, and yard.	363	1·330	Wood.
			364	8·669	Wood.
323	2·316	Arable, rough pasture, and road.	365	1·090	Houses, yards, gardens, &c.
324	·941	Arable.	366	3·783	Arable.
325	6·259	Arable.	367	3·727	Arable.
326	5·197	Arable.	368	4·365	Arable.
327	·232	Arable.	369	2·173	Arable.
328	6·081	Arable and rough pasture.	370	8·297	Arable.
			371	6 283	Arable.
329	3·670	Arable and road.	372	4·137	Arable.
330	·538	House, garden, & yard.	373	7·321	Arable.
331	·766	Arable and road.	374	·235	Wood.
332	4·078	Heathy pasture, &c.	375	8·344	Arable and stream.
333	22·014	Arable and roads.	376	2·218	Public road.
334	2·642	Arable.	377	·241	Arable.
335	4·142	Arable.	378	7·952	Arable and stream.
336	·883	House, yards, roads, &c.	379	6·363	Arable and waste.
			380	·673	Arable.
337	2·734	Arable.	381	·421	Houses, garden, yard, &c.
338	·240	Houses, garden, and yard.			
			382	4·230	Arable and trees.
339	5·932	Arable, rough pasture, &c.	383	·545	Houses, yards, gardens, &c.
340	·983	Arable and road.	384	·197	Houses and yard.
341	5·716	Statute labor road.	385	2·699	Arable.
342	·133	House, garden, and yard.	386	·400	Wood.
			387	·313	Wood and road.
343	·504	Arable.	388	·110	Wood.
344	18·202	Arable, roads, &c.	389	5·463	Arable.
345	·072	Wood.	390	6·163	Arable, pond, &c.
346	5·322	Arable.	391	4·009	Statute labor road.
347	5·209	Arable and road.	392	2·505	Arable.
348	5·737	Arable and road.	393	·670	House, garden, &c.
349	·267	House, garden, and yard.	394	·232	House, garden, and yard.

No. on Plan.	Area in Acres.	Remarks.
395	·840	Arable and trees.
396	5·088	Public road.
397	302·874	Wood.
398	·177	Wood.
399	11·236	Arable, wood, &c.
400	·164	Wood.
401	·483	Wood.
402	2·386	Arable.
403	3·235	Arable and stream.
404	1·048	Arable.
405	2·718	Wood and roads.
406	10·397	Arable.
407	7·870	Arable.
408	6·582	Arable.
409	5·097	Arable.
410	7·105	Arable.
411	5·274	Arable.
412	1·770	Wood.
413	·593	Wood.
414	4·962	Arable.
415	·815	Arable.
416	·247	House, garden, and yard.
417	3·882	Arable.
418	3·237	Wood.
419	3·619	Wood.
420	13·337	Arable and road.
421	6·152	Arable and wood.
422	·165	Wood.
423	·979	Arable, road, and trees.
424	·232	House, &c.
425	·394	House, yards, &c.
426	·366	House, garden, and yard.
427	4·768	Arable and road.
428	·137	Wood.
429	4·456	Arable.
430	·849	Garden.
431	5·080	Arable.
432	3·981	Arable and road.
433	19·828	Wood and road.
434	·506	House, gardens, and yards.
435	5·778	Arable.
436	·254	Wood.
437	4·611	Arable.
438	·414	Wood.
439	21·950	Arable, heathy pasture, &c.
440	9·895	Arable and heathy pasture.
441	3·251	Arable.
442	3·034	Arable.
443	·355	Houses, gardens, and yard.
444	·277	Arable.
445	43·604	Heathy pasture, &c.
446	·281	Pond.
447	13·583	Arable, heathy pasture, &c.
448	12·523	Arable and heathy pasture.
449	3·019	Arable and cairn.
450	1·916	Heathy pasture.
451	6·831	Heathy pasture.
452	3·328	Arable.
453	16·846	Heathy pasture, &c.
454	2·738	Arable.
455	67·647	Wood, heathy pasture, &c.
456	3·973	Arable.
457	2·528	Arable.
458	2·986	Arable and waste.
459	3·017	Arable.
460	3·292	Arable.
461	2·189	Arable.
462	2·580	Arable.
463	6·987	Arable.
464	7·153	Arable and road.
465	1·116	Houses, yards, garden, &c.
466	2·256	Arable.
467	·485	Wood.
468	6·731	Arable.
469	1·036	Wood.
470	2·918	Arable.
471	6·695	Arable.
472	39·902	Wood, rough pasture, &c.
473	2·259	Arable, heathy pasture, &c.
474	1·352	Wood.
475	6·939	Arable and stream.
476	7·328	Arable, &c.
477	·265	Wood.
478	2·510	Houses, yards, garden, &c.
479	·802	Rough pasture and stream.
480	·545	Wood and stream.
481	·831	Wood.
482	3·499	Arable, &c.
483	3·556	Arable.

No. on Plan.	Area in Acres.	Remarks	No. on Plan.	Area in Acres.	Remarks.
484	3·894	Arable and road.	524	·222	Rough pasture & trees.
485	3·212	Arable.	525	15·408	Arable.
486	3·373	Arable.	526	·473	Houses, garden, and yards.
487	13·850	Arable, road, wood, &c.			
488	37·127	Wood.	527	·115	Pond.
489	9·614	Arable, rough pasture, &c.	528	·217	House and garden.
			529	25·630	Arable, stream, &c.
490	·284	Houses, garden, and yard.	530	·819	Houses, garden, and yards.
491	20·743	Arable, rough pasture, and road.	531	7·515	Arable.
			532	·214	Garden.
492	·835	Arable.	533	7·314	Arable, heathy pasture, &c.
493	·378	Houses, garden, and yard.	534	1 498	Houses, yards, garden, &c.
494	3·704	Arable, &c.			
495	8·229	Arable, road, &c.	535	1·081	Arable.
496	·351	Wood, road, and house.	536	5·545	Arable.
			537	10·155	Arable and road.
497	2·803	Arable, rough pasture, and stream.	538	8·630	Arable.
			539	7·185	Arable.
498	·214	House, garden, and wood.	540	13·810	Arable.
			541	2·960	Arable.
499	9·210	Arable and road.	542	1·698	Arable.
500	4·347	Arable.	543	·676	Houses, yards, &c.
501	4·243	Arable.	544	·870	Arable and road.
502	5·380	Arable.	545	1·344	Arable.
503	4·921	Arable.	546	3·180	Rough pasture and road.
504	4·730	Private road and wood.	547	1·225	Rough pasture and roads.
505	5·603	Arable.			
506	5·541	Arable.	548	·986	Arable and garden.
507	4·958	Arable.	549	·216	House, garden, and yards.
508	5·633	Statute labor road.			
509	4·888	Arable, wood, and stream.	550	2·449	Arable.
			551	2·141	Arable.
510	·701	Wood.	552	3·072	Arable.
511	3·079	Arable and stream.	553	2·007	Arable.
512	2·999	Arable.	554	·368	Houses, gardens, and yards.
513	3·060	Arable.			
514	·945	Houses, yards, &c.	555	6·926	Arable and road.
515	1·574	Arable.	556	2·746	Arable.
516	·542	Arable.	557	·408	Statute labor road.
517	7·727	Arable, rough pasture, and stream.	558	1·984	Arable.
			559	5·043	Arable.
518	2·711	Arable and road.	560	11·330	Arable, rough pasture, and stream.
519	·259	Rough pasture.			
520	2·583	Heathy pasture and stream.	561	·410	House, gardens, and yard.
521	·100	Heathy pasture.	562	4·582	Arable.
522	8·611	Arable.	563	7·086	Arable and road.
523	·112	Rough pasture and trees.	564	·599	Houses, gardens, and yards.

No. on Plan.	Area in Acres.	Remarks.	No. on Plan.	Area in Acres.	Remarks.
565	5·333	Arable.	606	·520	Houses, garden, and yards.
566	4·288	Arable.			
567	5·365	Arable and stream.	607	7·568	Arable and rough pasture.
568	10·662	Arable and stream.			
569	5·568	Arable.	608	9·533	Arable.
570	4·416	Arable and rough pasture.	609	7·441	Statute labor road.
			610	·664	Houses and yards.
571	3·188	Arable.	611	·426	Houses, gardens, and yards.
572	·542	Arable and road.			
573	1·931	Heathy pasture.	612	·985	Arable, house, and road.
574	1·417	Arable.			
575	15·721	Heathy pasture and stream.	613	13·420	Arable, rough pasture, and stream.
576	11·536	Arable.	614	12·142	Arable, rough pasture, and stream.
577	31·984	Wood.			
578	9·825	Arable, heathy pasture, &c.	615	2·546	Rough pasture, roads, and streams.
579	5·129	Arable and road.	616	·131	Pond.
580	3·478	Arable and pond.	617	4·749	Arable.
581	·489	Houses, gardens, and yards.	618	7·738	Arable.
			619	13·099	Rough pasture.
582	·663	Arable and stream.	620	9·928	Arable.
583	·849	Arable.	621	21·479	Arable and rough pasture.
584	6·095	Arable.			
585	5·893	Arable and road.	622	14·342	Arable and rough pasture.
586	8·776	Arable.			
587	5·995	Arable and rough pasture.	623	10·530	Arable and road.
			624	11·254	Arable and road.
588	6·412	Arable and stream.	625	15·059	Arable.
589	·283	Rough pasture.	626	10·752	Arable.
590	12·243	Arable.	627	8·481	Arable and rough pasture.
591	9·847	Arable.			
592	6·718	Arable, rough pasture, and stream.	628	·162	House, garden, &c.
			629	27·933	Wood.
593	5·407	Arable, rough pasture, &c.	630	12·092	Wood and road.
			631	9·021	Wood, &c.
594	·352	Rough pasture.	632	2·889	Wood.
595	2·575	Arable and stream.	633	5·837	Arable.
596	2·900	Arable and house.	634	·269	Private road.
597	·298	House, garden, and yard.	635	4·100	Arable.
			636	1·621	Houses, yards, gardens, &c.
598	2·161	Arable.			
599	1·956	Arable.	637	2·478	Arable and road.
600	3·604	Rough pasture.	638	·580	Wood.
601	14·657	Rough pasture, road, &c.	639	·429	Wood.
			640	6·355	Arable.
602	1·351	Arable and stream.	641	·925	Wood.
603	8·154	Arable.	642	1·856	Rough pasture and stream.
604	8·824	Arable, rough pasture, and stream.	643	·160	Garden, yard, & sheds.
605	1·906	Rough pasture and stream.	644	·223	House, garden, and yard.

No. on Plan.	Area in Acres.	Remarks.
645	10·385	Arable and road.
646	·278	Garden and arable.
647	·182	House and yard.
648	6·920	Arable.
649	12·399	Arable.
650	12·615	Arable and stream.
651	22·001	Arable and stream.
652	·810	Houses, garden, &c.
653	·112	Wood.
654	12·967	Arable and stream.
655	16·074	Arable and stream.
656	7·384	Arable.
657	1·498	Houses, garden, rough pasture, &c.
658	6·535	Arable.
659	7·030	Arable.
660	13·728	Arable and stream.
661	·417	Arable, ruins, &c.
662	16·017	Arable.
663	·190	House, garden, and yard.
664	2·621	Public road.
665	·034	House and yard.
666	1·985	Arable, stream, &c.
667	10·079	Arable.
668	12·797	Arable.
669	·146	Pond.
670	10·534	Arable, road, and stream.
671	1·662	Houses, garden, and yard.
672	34·559	Arable.
673	2·773	Arable.
674	8·095	Arable.
675	4·133	Arable.
676	·777	Houses, garden, rough pasture, &c.
677	2·047	Heathy pasture.
678	3·323	Arable.
679	·077	House and garden.
680	·774	Arable.
681	9·000	Wood.
682	14·481	Arable.
683	·544	Wood.
684	22·629	Arable, rough and heathy pasture, and pond.
685	17·350	Arable.
686	8·188	Arable.
687	2·290	Arable.
688	·434	Houses, garden, and yards.
689	·875	Houses, garden, and yard.
690	7·811	Arable and road.
691	13·022	Arable.
692	8·961	Arable.
693	11·107	Arable.
694	10·134	Arable and road.
695	11·362	Statute labor road.
696	·472	Houses, garden, and yards.
697	7·764	Arable.
698	·215	Houses, garden, and yard.
699	1·397	Furze, road, stream, &c.
700	1·372	Accommodation road.
701	2·093	Arable.
702	1·648	Arable.
703	·162	Houses, garden, and yard.
704	·151	Garden.
705	1·438	Arable, house, and road.
706	·514	Houses, garden, and yard.
707	53·644	Arable, road, and streams.
708	·386	House, garden, and yard.
709	·938	Arable and pond.
710	14·509	Arable.
711	·534	Houses, garden, and yards.
712	11·826	Arable.
713	4·570	Arable.
714	7·080	Arable and stream.
715	10·388	Arable and stream.
716	4·071	Arable, rough pasture, and stream.
717	10·165	Arable.
718	·112	Garden and stream.
719	2·589	Arable.
720	2·442	Arable and stream.
721	2·220	Arable.
722	3·623	Arable and heathy pasture.
723	3·602	Arable, &c.
724	·259	House, gardens, and yard.
725	2·758	Arable, heathy pasture, and road.
726	2·409	Arable, &c.

No. on Plan.	Area in Acres.	Remarks.
727	3·740	Heathy pasture.
728	2·627	Arable, &c.
729	3·647	Public road.
730	6·662	Roads, heathy pasture, &c.
731	·830	Arable, road, &c.
732	·582	Arable.
733	33·465	Arable, heathy pasture, &c.
734	12·545	Arable.
735	·290	Private road.
736	2·287	Houses, yards, gardens, &c.
737	6·472	Arable, rough pasture, and road.
738	·329	Private road.
739	4·979	Arable and stream.
740	·574	Houses, garden, and yard.
741	·091	Arable.
742	·124	Arable.
743	6·598	Arable and stream.
744	4·217	Marsh, trees, &c.
745	·424	Arable.
746	2·443	Arable and stream.
747	·978	Arable, rough pasture, and stream.
748	·241	Arable.
749	23·377	Deeside Railway.
750	2·689	Arable.
751	8·480	Arable.
752	10·356	Arable and rough pasture.
753	·272	House, gardens, and yard.
754	·252	House, yard, &c.
755	13·149	Arable.
756	2·028	Public road.
757	8·993	Arable.
758	26·078	Arable and heathy pasture.
759	·494	Houses,garden,& yard.
760	6·319	Arable.
761	·602	Wood.
762	8·088	Arable.
763	·155	Garden.
764	·643	Arable.
765	·549	Arable and road.
766	·937	Houses, yards, gardens, &c.
767	2·235	Arable and heathy pasture.
768	3·590	Arable and heathy pasture.
769	9·413	Arable.
770	6·017	Arable.
771	9·045	Arable.
772	6·085	Arable.
773	·295	Private road.
774	2·053	Arable.
775	4·352	Arable.
776	·189	Houses, &c.
777	·562	Arable.
778	·252	Houses, yard, gardens, &c.
779	1·602	Arable.
780	5·762	Arable.
781	2·535	Arable and stream.
782	4·032	Arable and stream.
783	2·454	Arable.
784	1·832	Houses, yards, gardens, &c.
785	·316	Church, graveyard, &c.
786	·582	Arable and stream.
787	2·596	Arable and stream.
788	·663	Arable, rough pasture, and stream.
789	·100	House and yards.
790	7·117	Arable and road.
791	4·666	Arable.
792	2·980	Arable.
793	14·459	Wood.
794	·738	Heathy pasture.
795	9·008	Arable and rough pasture.
796	·419	Heathy pasture.
797	2·917	Arable.
798	5·705	Arable.
799	·139	Pond.
800	·132	Pond.
801	1·454	Arable.
802	128·807	Heathy pasture, &c.
803	34·636	Arable and heathy pasture.
804	13·997	Arable.
805	·970	Rough pasture and road.
806	6·040	Arable.
807	2·921	Wood.
808	5·332	Arable.
809	9·104	Arable.
810	9·093	Arable and rough pasture.

No. on Plan.	Area in Acres.	Remarks.	No. on Plan.	Area in Acres.	Remarks.
811	8·388	Arable, rough pasture, and road.	852	·165	Houses, garden, and yard.
812	·120	House and garden.	853	1·557	Arable.
813	·583	Rough pasture and stream.	854	·062	Houses, yard, and ruin.
814	·639	Arable.	855	1·261	Arable and road.
815	·947	Arable and stream.	856	·575	Arable.
816	1·028	Arable and stream.	857	1·205	Arable.
817	·221	Garden.	858	3·753	Heathy pasture, &c.
818	1·193	Arable, stream, house, &c.	859	·354	Arable.
			860	1·714	Arable.
819	·057	House and garden.	861	·128	Houses, garden, and yard.
820	·277	Mill dam.			
821	·551	Rough pasture and stream.	862	1·758	Arable.
			863	·355	Wood.
822	2·292	Arable.	864	253·399	Wood, &c.
823	1·578	Houses, gardens, and yards.	865	3·870	Arable.
			866	7·167	Arable.
824	·179	Wood.	867	6·441	Arable.
825	·291	Houses, garden, and yard.	868	4·342	Arable.
			869	1·363	Wood, &c.
826	2·319	Arable and stream.	870	1·914	Arable.
827	1·004	Arable and garden.	871	·225	Wood.
828	6·145	Arable.	872	9·940	Arable.
829	·691	Arable, road, stream, &c.	873	·661	Wood and arable.
			874	5·244	Arable.
830	·165	Wood.	875	9·415	Arable.
831	1·362	Arable and stream.	876	4·173	Arable.
832	11·357	County road.	877	2·245	Arable.
833	·788	Houses, gardens, and yards.	878	1·323	Arable.
			879	·970	Wood and rough pasture.
834	1·004	Arable.			
835	·304	Arable.	880	·438	Arable.
836	8·412	Wood.	881	11·051	Arable and road.
837	7·809	Arable.	882	7·972	Arable and stream.
838	15·396	Wood and road.	883	2·097	Houses, yards, gardens, &c.
839	·748	Arable.			
840	4·011	Arable and road.	884	12·031	Arable.
841	·787	Private road.	885	15·102	Arable, road, &c.
842	6·360	Arable and heathy pasture.	886	·299	Arable.
			887	9·353	Arable and rough pasture.
843	·655	Houses and yards.			
844	8·724	Arable and roads.	888	·615	Arable.
845	·160	House and garden.	889	5·744	Arable.
846	4·228	Arable and heathy pasture.	890	·233	Heathy pasture.
			891	·475	Heathy pasture.
847	5·176	Arable, road, &c.	892	·317	House, garden, and yard.
848	1·645	Arable.			
849	·090	House, garden, and yard.	893	·974	Arable, road, and stream.
850	·566	Arable and road.	894	6·262	Wood and rough pasture.
851	1·354	Arable.			

No. on Plan.	Area in Acres.	Remarks.	No. on Plan.	Area in Acres.	Remarks.
895	1·923	Wood.	937	1·413	Rough pasture, &c.
896	11·825	Arable.	938	2·864	Arable, rough pasture, &c.
897	·333	Rough pasture.			
898	3·234	Heathy pasture.	939	8·259	Arable.
899	12·395	Arable.	940	8·964	Arable and stream.
900	6·954	Arable.	941	·262	Rough pasture, &c.
901	2·099	Public road.	942	9·150	Arable.
902	6·790	Arable.	943	9·838	Arable.
903	11·564	Arable.	944	3·011	Arable.
904	·628	Heathy pasture and stream.	945	6·017	Arable and streams.
			946	8·212	Arable, roads, and stream.
905	35·631	Wood, &c.			
906	2·625	Public road.	947	·134	Road.
907	26·845	Roads, heathy pasture, and stream.	948	3·984	Arable and rough pasture.
908	3·427	Arable.	949	9·864	Arable.
909	8·125	Heathy pasture, &c.	950	3·021	Arable.
910	2·784	Arable.	951	3·619	Arable.
911	·125	Pond.	952	·862	Rough pasture and stream.
912	1·182	Houses, yards, garden, &c.	953	2·072	Arable.
913	·775	Rough pasture and roads.	954	·760	Houses, garden, and yard.
914	3·768	Arable.	955	·511	Arable and stream.
915	9·504	Arable and road.	956	·228	House, garden, & yard.
916	7·871	Arable and stream.	957	4·405	Arable.
917	1·521	Heathy pasture.	958	1·257	Arable.
918	7·258	Arable.	959	8·782	Arable.
919	5·844	Arable, road, and shed.	960	1·603	Houses, garden, and yard.
920	·190	Wood.	961	5·373	Arable.
921	·750	Houses, garden, yard, &c.	962	2·538	Rough pasture, road, &c.
922	·454	Road.	963	9·210	Arable.
923	·301	Waste.	964	1·822	Arable.
924	10·143	Arable and heathy pasture.	965	13·328	Arable.
			965a	·194	Rough pasture.
925	1·988	Arable.	966	3·089	Statute labor road.
926	7·619	Arable.	967	6·183	Arable.
927	210·305	Heathy pasture, &c.	968	9·290	Arable.
928	·214	Wood.	969	8·582	Arable and stream.
929	·928	Wood.	970	2·105	Arable.
930	3·744	Arable.	971	1·300	Arable and garden.
931	11·966	Arable, stream, &c.	972	·903	Arable.
932	3·113	Heathy pasture, &c.	973	1·991	Houses, yards, rough pasture, &c.
933	4·038	Arable.			
934	·534	Houses, gardens, and yards.	974	11·145	Arable.
			975	6·186	Arable.
935	·647	Arable, rough pasture, &c.	976	6·917	Arable.
			977	·080	Waste.
936	1·831	Arable, rough pasture, &c.	978	15·019	Arable, rough pasture, &c.

No. on Plan.	Area in Acres.	Remarks.
979	10·961	Arable.
980	8·205	Arable, &c.
981	·639	Private road.
982	19·059	Arable and stream.
983	12·645	Arable.
984	10·634	Arable.
985	8·887	Rough pasture, road, &c.
986	9·145	Arable.
987	11·419	Arable and ruin.
988	·456	Arable.
989	11·505	Arable.
990	8·325	Arable.
991	5·839	Arable.
992	6·953	Arable and stream.
993	12·569	Arable and stream.
994	14·508	Arable and stream.
995	3·243	Rough pasture.
996	20·884	Arable, rough pasture, &c.
997	2·678	Arable, road, and stream.
998	12·087	Arable and road.
999	9·385	Arable, road, and stream.
1000	17·495	Arable and stream.
1001	29·946	Arable and stream.
1002	8·370	Arable, moss, and stream.
1003	·546	Rough pasture.
1004	3·209	Stream, rough pasture, &c.
1005	32·068	Arable and road.
1006	18·424	Arable and road.
1007	10·577	Arable.
1008	1·739	Rough pasture and trees.
1009	14·441	Arable.
1010	12·508	Arable.
1011	14·025	Arable.
1012	2·605	Arable.
1013	3·085	Arable, road, and stream.
1014	2·556	Arable.
1015	4·619	Arable.
1016	10·747	Arable.
1017	1·558	Houses, gardens, and yards.
1018	4·154	Arable.
1019	7·934	Arable.
1020	8·364	Arable.
1021	4·700	Wood.
1022	·145	House and yard.
1023	12·482	Arable.
1024	26·787	Rough pasture and marsh.
1025	·974	Mill dam.
1026	7·532	Arable and stream.
1027	10·780	Arable, stream, &c.
1028	2·609	Wood.
1029	8·937	Arable.
1030	23·002	Arable and waste.
1031	2·137	Wood.
1032	1·732	Arable and road.
1033	13·923	Arable, stream, &c.
1034	·905	Houses, gardens, and yards.
1035	·222	House, garden, yard, &c.
1036	1·877	Arable, road, &c.
1037	1·123	Mill dam.
1038	5·229	Arable and stream.
1039	11·684	Arable.
1040	·834	Houses, gardens, and yards.
1041	14·832	Arable.
1042	17·321	Arable.
1043	6·141	Wood.
1044	·263	Rough pasture.
1045	4·278	Arable.
1046	4·274	Arable.
1047	8·117	Arable.
1048	10·594	Arable.
1049	11·937	Arable.
1050	8·882	Rough pasture & road.
1051	1·764	Houses, gardens, and yards.
1052	1·693	Arable.
1053	2·709	Arable and road.
1054	6·044	Arable.
1055	·031	House and yard.
1056	8·739	Arable.
1057	6·322	Arable.
1058	5·042	Arable.
1059	6·761	Arable, heathy pasture, &c.
1060	8·416	Heathy pasture and road.
1061	·471	Arable, gardens, and yard.
1062	·511	Arable, house, and garden.
1063	1·373	Heathy pasture and roads.

No. on Plan.	Area in Acres.	Remarks.
1064	4·518	Arable, heathy pasture, and road.
1065	·130	House, garden, and yard.
1066	5·048	Arable and road.
1067	5·072	Arable.
1068	4·337	Arable.
1069	6·230	Arable.
1070	4·088	Arable.
1071	10·398	Arable.
1072	·910	Houses, yards, gardens, &c.
1073	2·233	Arable.
1074	4·240	Arable, roads, &c.
1075	·663	Private road.
1076	2·657	Arable and road.
1077	1·916	Arable and road.
1078	·225	Waste and stream.
1079	3·958	Arable.
1080	4·088	Arable and stream.
1081	2·822	Arable.
1082	3·203	Arable.
1083	3·733	Arable.
1084	·163	Arable and shed.
1085	6·168	Arable.
1086	·367	House, garden, yards, &c.
1087	·484	Arable.
1088	3·164	Arable.
1089	10·269	Wood.
1090	·646	Heathy pasture.
1091	1·782	Heathy pasture.
1092	38·960	Wood.
1093	4·082	Arable.
1094	·884	Rough pasture.
1095	3·773	Arable.
1096	9·488	Arable.
1097	8·797	Arable, roads, &c.
1098	·920	Houses, garden, and yards.
1099	1·342	Arable.
1100	6·085	Arable and road.
1101	5·745	Arable.
1102	7·284	Arable and rough pasture.
1103	1·999	Heathy pasture and road.
1104	2·975	Arable and heathy pasture.
1105	1·408	Heathy pasture.
1106	3·303	Arable and stream.
1107	3·805	Arable.
1108	1·678	Arable.
1109	11·775	Arable.
1110	10·754	Arable and waste.
1111	13·615	Arable, rough pasture, and road.
1112	·380	Houses, garden, and yards.
1113	46·841	Wood, heathy pasture, &c.
1114	3·398	Arable.
1115	·818	Wood.
1116	3·702	Arable and rough pasture.
1117	3·784	Arable.
1118	7·676	Arable and rough pasture.
1119	8·130	Arable and waste.
1120	·357	House, rough pasture, and road.
1121	11·650	Wood, roads, &c.
1122	6·439	Arable.
1123	1·905	Wood.
1124	·572	Private road.
1125	1·785	Arable.
1126	2·059	Wood.
1127	6·096	Arable.
1128	·598	Houses, yards, &c.
1129	1·050	Garden.
1130	1·005	House, arable, and roads.
1131	11·316	Arable.
1132	10·316	Wood.
1133	3·268	Statute labor road.
1134	11·542	Heathy pasture, &c.
1135	8·100	Heathy pasture, &c.
1136	5·541	Arable.
1137	·477	Stream, rough pasture, &c.
1138	·662	Houses, garden, yard, &c.
1139	10·709	Arable.
1140	·195	Heathy pasture.
1141	·936	Arable.
1142	2·874	Arable.
1143	1·312	Public road.
1144	6·485	Arable.
1145	5·180	Arable.
1146	5·939	Arable.
1147	6·216	Arable and waste.
1148	3·922	Arable and waste.
1149	·340	Pond.
1150	1·262	Rough pasture, &c.

No. on Plan.	Area in Acres.	Remarks.	No. on Plan.	Area in Acres.	Remarks.
1151	1·519	Arable and stream.	1161	·865	Rough pasture, road, &c.
1152	·196	Houses and yards.			
1153	·761	Houses, yards, gardens, &c.	1162	·243	Garden.
			1163	·159	Garden and stream.
1154	1·598	Arable.	1164	4·946	Arable and road.
1155	7·876	Arable and rough pasture.	1165	2·843	Arable.
			1166	5·453	Arable and road.
1156	8·338	Arable.	1167	·105	Road.
1157	4·277	Arable.	1168	4·511	Arable.
1158	5·441	Arable.			
1159	·461	Public road.		8757·643	
1160	·407	Gardens, stream, &c.			

RECAPITULATION.

8632·187	Land.
98·296	Public roads.
23·377	Railways.
3·783	Water.
8757·643	Total area of the Parish of Lumphanan, in the County of Aberdeen.

INDEX TO PLACES

IN THE

PARISH OF LUMPHANAN.

COUNTY OF ABERDEEN.

Name of Place.	No. of Sheet.		Remarks.
	6-inch scale.	25·344-inch scale.	
Aberdeen Town and County Bank - - - -	LXXXII.	4	
Ardiraar - - -	,,	,,	A house.
Arnhaugh - - -	,,	,,	A house.
Auchinhove Castle - -	,,	7	Remains.
Auchinhove Cottage - -	,,	3	
Auchlossan - - -	,,	8	A farmsteading.
Backhill - - - -	LXXI.	,,	A farmsteading.
Baudbrae - - -	,,	,,	Three houses.
Balnacraig - - -	LXXXIII.	1	A farmsteading.
Beltie Burn - - -	,,	1, 5	
Black Hill - - -	,,	1	
Blelack - - - -	LXXI.	15	A farmsteading.
Blelack Hill - - -	,,	,,	
Blelackmoss - - -	,,	,,	A farmsteading.
Bogerfoul - - -	LXXII.	13	A farmsteading.
Bogentassie - - -	LXXI.	16	Two farmsteadings.
Bogloch - - - -	LXXXII.	4	A farmsteading.
Bogton - - - -	LXXI.	8	A farmsteading.
Brankholm - - -	LXXXII.	4	A farmsteading.
Broom Hill - - -	LXXI.	16	
Broomhill - - -	,,	,,	A house.
Burnhead - - -	LXXII.	13	A farmsteading.
Burnhead of Perkhill - -	LXXI.	11	A house.
Burnside - - -	LXXXII.	4	A few houses.
Camphill - - -	LXXI.	12	Four houses.
Cairnbathie - - -	LXXXII.	4	Two farmsteadings.
Cairn Mude - - -	,,	,,	
Cairnmude - - -	,,	4, 8	Two houses.
Cairntown - - -	,,	3	A farmsteading.
Church - - - -	,,	4	
Cleikumin - - -	LXXI.	8	A house.
Cloak - - - -	,,	16	A farmsteading.
Corse Burn - - -	,,	7	
Corse Hill - - -	,,	11, 15	
Colliestown - - -	LXXXIII.	1	A farmsteading.
Craiglich - - -	LXXI.	14	A hill.
Craigton - - -	LXXXII.	4	A farmsteading.
Craigton Hill - - -	LXXI.	16	
Crosshill - - -	,,	11	A house.

Name of Place.	No. of Sheet. 6-inch scale.	No. of Sheet. 25·344-inch scale.	Remarks.
Crossroads - - -	LXXI.	12	A few houses.
Deeside Railway - -	LXXXII.	4	
Denhead - - -	LXXXIII.	1	A house.
Easter Kincraigie - -	LXXXII.	4	A farmsteading.
East Kintocher - - -	LXXI.	,,	A farmsteading.
Easter Mains - - -	LXXXII.	7	A farmsteading.
Fernybrae - - -	LXXI.	16	A house.
Findrack House - -	LXXII.	13	
Footie - - - -	LXXI.	7	A farmsteading.
Free Church - - -	,,	16	
Gateside - - -	,,	8	A farmsteading.
Glengarry - - -	,,	12	A house.
Glenmillan House - -	LXXII.	13	
Glenshalg - - -	LXXI.	12	A farmsteading.
Glenshalg Hill -	LXXII.	9	
Greenburn - - -	LXXI.	8	A farmsteading.
Greenburncroft -	,,	4	A house.
Haughhead - - -	LXXXII.	3	A farmsteading.
Hillhead - - -	LXXII.	13	A farmsteading.
Hillhead of Kintocher - -	LXXI.	8	A farmsteading.
Hillock - - -	LXXXII.	4	A farmsteading.
Hilltown - -	,,	,,	A farmsteading.
Kintocher - - -	LXXI.	,,	A house.
Knappyround - -	LXXXII.	,,	A house.
Knowhead - - -	,,	3	A farmsteading.
Leyhead - - -	,,	4	A farmsteading.
Loanend - - -	,,	3	A farmsteading.
Lumphanan Burn - -	LXXI.	11, 12, 16	
Lumphanan Station - -	LXXXII.	4	
Macbeth's Cairn - -	LXXI.	16	
Macbeth's Stone - -	LXXXII.	4	
Macbeth's Well - -	,,	,,	
Mains of Camphill - -	LXXI.	12	A farmsteading.
Mains of Findrack - -	LXXII.	13	A farmsteading.
Mains of Glengarry - -	LXXI.	12	A farmsteading.
Manse - - -	LXXXII.	4	
Marywell - - -	,,	3	Four houses.
Millcroft - - -	,,	7	A farmsteading.
Milton of Auchinhove - -	,,	3	A farmsteading.
Milltown - - -	,,	8	Two farmsteadings, &c.
Mill of Kintocher - -	LXXI.	,,	A farmsteading, &c.
Mill Maud - - -	,,	11, 12	A hill.
Mill of Pitmurchie - -	LXXXIII.	5	A farmsteading, &c.
Mineu - - - -	,,	,,	Two farmsteadings.
Moss-side - - -	LXXI.	12	A house.
Newton of Camphill - -	,,	,,	Four houses.
Newtown - - -	LXXXII.	8	Three farmsteadings, &c.
Oldtown - - -	,,	,,	Two farmsteadings, &c.
Peel Bog - - -	,,	4	An ancient fortification.
Peelbogcroft - - -	,,	,,	A house.

Name of Place.	No. of Sheet.		Descriptive Remarks.
	6-inch scale.	25·344-inch scale.	
Perkgreens - - -	LXXI.	12	A farmsteading.
Perkhill - - -	"	11, 12, 16	A hamlet.
Pitmurchie house - -	LXXXIII.	5	
Post Office - - -	LXXXII.	4	
Quittlehead - - -	LXXI.	16	A farmsteading.
Roadside of Glenmillan - -	LXXXII.	4	A house.
Roadside of Kintocher - -	LXXI.	8	A farmsteading.
Roadside of Lumphanan -	LXXXII.	4	Houses.
Roadside of Sunnybrae - -	"	3	A farmsteading.
Sauchenbush - - -	LXXXIII.	5	A farmsteading.
School (endowed) - -	LXXI.	8	
Stone Circle (remains of) -	LXXXIII.	1	
Stot Hill - - -	"	"	
Stothillcroft - -	"	"	A house.
Sunnybrae - - -	LXXXII.	3	Houses.
Tamclay - - -	"	"	A hill.
The Houff - -	"	"	A burial ground (disused).
Tomfull - - -	LXXI.	15	A hill.
Tom Tough's Well - -	LXXII.	13	
Tillyching - - -	LXXXIII.	1	A farmsteading.
Tirebagger - - -	LXXI.	14	A hill.
Tulloch - - -	"	15	A farmsteading.
Wartle - - -	LXXXII.	3	Three farmsteadings.
Wartlecroft - - -	LXXI.	14	A house.
Wester Kincraigie - -	"	15	A farmsteading.
Wester Mains - - -	LXXXII.	7	A farmsteading.
Wetfold - - -	LXXI.	4	A farmsteading.
Whinbush - - -	"	12	A farmsteading.
Whitehill - - -	LXXII.	13	A farmsteading.
Whitehouse - - -	LXXI.	15	A farmsteading.
Woodend - - -	LXXII.	13	A house.

LONDON:
Printed by George E. Eyre and William Spottiswoode,
Printers to the Queen's most Excellent Majesty.
For Her Majesty's Stationery Office.

ORDNANCE SURVEY OF SCOTLAND.

BOOK OF REFERENCE TO THE PLAN

OF THE

PARISH OF LUNAN,

IN THE

COUNTY OF FORFAR.

CONTAINING 1981·576 ACRES.

COLONEL SIR HENRY JAMES, R.E., F.R.S., F.G.S., &c.

SUPERINTENDENT OF THE ORDNANCE SURVEY.

PRINTED AT THE ORDNANCE SURVEY OFFICE, SOUTHAMPTON.

1863.

Price One Shilling.

ground,
to one

he area

ook.

ncluded

1·4.

contains
eference
Plans,

Scales

... W

... T

... T

xon

sequent

—

.. C.F.
.. T.C.
.. C.W.
.. Def.
.. T.S.

Where a change occurs in the boundaries, the symbol [o—o] is used to show the part at which the change takes place.

EXPLANATORY REMARKS.

The Scale of the Parish Plans is the 1-2500th of the actual length on the ground, and is equal to 25·344 inches to a mile, which is very approximately equal to one square inch to one acre, the square of 1·0018 inch being equal to one acre.

The length of each sheet is one and a-half miles, and the width one mile, the area of each sheet is therefore 960 acres.

Each enclosure has a reference number to the area which is given in this Book.

The Braces [ ] on the plans are to indicate that the spaces so braced are included under the same reference number.

The Altitudes in feet above the Mean Level of the Sea are written thus —31·4.

The Scale of the Plans of the County is 6 inches to a mile, and each sheet contains the same area as 16 sheets of the Parish Plans. There is, therefore, a double reference number to each sheet as VI. 9., the Roman Numerals referring to the County Plans, the Arabic Figures to the Parish Plans.

The following are the characters employed on the Ordnance Plans on the Scales of 1·2500 and 6 inches to a mile:—

County Names	C	Hundreds or Wards	W
Parishes	P	Townships	T
Extra Parochial	E	Division of Townships	T

Antiquities ..... ROMAN / Druidical or Saxon / Norman or Subsequent

The descriptions of the boundaries are shown by the following initials:—

Centre of Stream	*C.S.*	Centre of Fence	*C.F.*
Centre of Road	*C.R.*	Top of Cop	*T.C.*
Side of Stream or Drain	*S.S.* or *S.D.*	Centre of Wall	*C.W.*
Root of Hedge	*R.H.*	Defaced	*Def.*
Face of Wall	*F.W.*	Track of Stream	*T.S.*

Undefined ..... *Und.*

Where a change occurs in the boundaries, the symbol [o—o] is used to show the part at which the change takes place.

TABLE

FOR CONVERTING DECIMAL PARTS OF AN ACRE INTO ROODS AND PERCHES.

Perches.	0 Rood.	1 Rood.	2 Roods.	3 Roods.	Perches.	0 Rood.	1 Rood.	2 Roods.	3 Roods.
0	·000	·250	·500	·750	21	·131	·381	·631	·881
1	·006	·256	·506	·756	22	·137	·387	·637	·887
2	·012	·262	·512	·762	23	·144	·394	·644	·894
3	·019	·269	·519	·769	24	·150	·400	·650	·900
4	·025	·275	·525	·775	25	·156	·406	·656	·906
5	·031	·281	·531	·781	26	·162	·412	·662	·912
6	·037	·287	·537	·787	27	·169	·419	·669	·919
7	·044	·294	·544	·794	28	·175	·425	·675	·925
8	·050	·300	·550	·800	29	·181	·431	·681	·931
9	·056	·306	·556	·806	30	·187	·437	·687	·937
10	·062	·312	·562	·812	31	·194	·444	·694	·944
11	·069	·319	·569	·819	32	·200	·450	·700	·950
12	·075	·325	·575	·825	33	·206	·456	·706	·956
13	·081	·331	·581	·831	34	·212	·462	·712	·962
14	·087	·337	·587	·837	35	·219	·469	·719	·969
15	·094	·344	·594	·844	36	·225	·475	·725	·975
16	·100	·350	·600	·850	37	·231	·481	·731	·981
17	·106	·356	·606	·856	38	·237	·487	·737	·987
18	·112	·362	·612	·862	39	·244	·494	·744	·994
19	·119	·369	·619	·869	40	·250	·500	·750	1·000
20	·125	·375	·625	·875					

N.B.—To convert Decimal Fractions of an Acre into Roods and Perches, multiply the decimal first by 4 and then by 40, preserving the same number of decimals in the product.

Examples—

A.	R.	P.	Acres.
			633·357
			4
			1·428
			40
633	1	17	17·120

A.	R.	P.	Acres.
			527·013
			4
			·052
			40
527	0	2	2·080

PARISH OF LUNAN,

IN THE

COUNTY OF FORFAR.

No. on Plan.	Area in Acres.	Description.	No. on Plan.	Area in Acres.	Description.
1	1·005	Rough pasture & road.		269·509	*Brought forward.*
2	·127	House, &c. (Spring-field).	35	·127	House, garden, &c. (Muir of Lunan).
3	1·796	Occupation road.	36	·609	Occupation road.
4	10·136	Arable.	37	1·520	Manse, garden, plantation, &c.
5	69·641	Arable.			
6	·470	Arable.	38	·171	House, garden, &c. (Muir of Lunan).
7	29·339	Arable & slope.			
8	13·810	Plantation.	39	·903	Parish road.
9	·634	Rough pasture, &c.	40	13·896	Arable.
10	·410	Occupation road.	41	4·426	Arable.
11	37·887	Arable, road, and old quarry.	42	·100	House, garden, &c.
			43	·499	Plantation & road.
12	12·401	Plantation.	44	·696	Houses, gardens, &c.
13	1·409	Rough pasture.	45	·083	Plantation, monument, & footpath.
14	·325	Rough pasture & rocks.			
15	·140	Rough pasture.	46	4·349	Arable.
16	8·412	Arable.	47	2·622	Arable.
17	·228	Rough pasture.	48	18·550	Arable.
18	·160	Smithy, garden, &c.	49	20·641	Arable.
19	·219	House, garden, &c.	50	42·839	Plantation.
20	5·250	Arable.	51	56·030	Arable.
21	·954	Stackyard & road.	52	·408	Public road.
22	·247	House, garden, &c.	53	7·192	Parish road.
23	·301	Occupation road.	54	17·955	Rough pasture, road, old quarry, & pool.
24	·333	House, garden, &c.			
25	·419	Arable, slope, & pond.	55	·412	Garden, ruin, &c.
26	1·450	Homestead, garden, &c. (Drumbertnot).	56	17·127	Arable, footpath, & ruin
			57	·239	House, garden, &c. (Newton).
27	11·000	Arable.			
28	19·608	Arable.	58	·264	Rough pasture.
29	16·057	Arable.	59	53·253	Rough pasture & road.
30	3·370	Arable.	60	·235	Marsh.
31	·489	House, garden, &c. (Muir of Lunan).	61	54·468	Rough pasture, road, & pool.
32	·355	House, garden, &c. (Muir of Lunan).	62	6·915	Arable.
			63	·076	Occupation road.
33	8·055	Arable.	64	·266	House, garden, &c.
34	13·072	Arable.	65	1·150	Arable & road.
			66	·360	Peat Loch.
	269·509	*Carried forward.*		597·890	*Carried forward.*

No. on Plan.	Area in Acres.	Description.
	597·890	*Brought forward.*
67	·603	Occupation road.
68	20·852	Arable & footpath.
69	29·100	Arable & footpath.
70	2·148	Parish road.
71	66·131	Arable & part of burn.
72	38·393	Arable & road.
73	·297	Waste ground & pool.
74	16·287	Arable.
75	76·037	Arable, trees, & slope.
76	22·613	Arable.
77	1·060	Homestead, garden, &c. (Cothill).
78	·209	Plantation.
79	1·202	Rough pasture.
80	27·006	Arable.
81	·317	Dam.
82	47·612	Arable, road, & slope.
83	25·226	Arable.
84	1·089	Homestead, garden, &c. (Courthill).
85	·570	Ornamental ground & footpath.
86	·814	Occupation road.
87	·086	Rough pasture.
88	·600	Houses, garden, &c. (Cotton of Arbikie).
89	·709	Occupation road.
90	18·079	Arable.
91	23·021	Arable.
92	2·014	Homestead, garden, &c. (Arbikie).
93	·208	Plantation.
94	3·199	Arable & road.
95	19·901	Arable & road.
96	18·897	Arable & road.
97	19·306	Arable.
98	19·847	Arable.
99	15·226	Arable & old quarry.
100	24·635	Arable & slope.
101	·621	Pasture, rough pasture, road, & slope.
102	88·851	Arable & slope.
103	34·125	Arable & slope.
104	3·053	Parish road.
105	97·313	Arable & slope.
106	·472	Quarry.
107	30·717	Arable & slope.
108	·129	Dam.
109	15·391	Arable & slope.
110	·530	Meadow & slope.
	1412·386	*Carried forward.*

No. on Plan.	Area in Acres.	Description.
	1412·386	*Brought forward.*
111	·386	Rough pasture, slope, & rocks
112	10·827	Turnpike road.
113	·271	Houses, gardens, &c. (Denhead).
114	39·606	Arable, slope, & footpath.
115	2·529	Plantation & slope.
116	·268	Dams.
117	1·929	Rough pasture slope.
118	37·129	Rough pasture, slope, rocks, & houses.
119	63·653	Foreshore of tidal water
120	·424	Houses, garden, &c.
121	10·115	Arable.
122	·879	Rough pasture, slope, & rocks.
123	·288	Houses, gardens, &c.
124	1·961	Arable, road, slope, & trees.
125	·781	Homestead, &c. (Hawkhill).
126	·200	House, garden, &c. (Hawkhill).
127	49·934	Arable & slope.
127a	·615	Occupation road.
128	12·738	Arable & footpath.
129	·673	Houses, gardens, &c.
130	·027	Lodge, &c.
131	1·067	Plantation, road, slope, & footpath.
132	·085	Plantation.
133	·377	Occupation road.
134	2·960	Ornamental ground, road, slope, plantation, & footpath.
135	·125	Lunan House, &c.
136	·275	Church, &c.
137	1·024	Garden, &c.
138	2·310	Offices, garden, &c.
139	·126	House, garden, &c.
140	·339	Rough pasture slope.
141	12·889	Arable.
142	2·940	Public road.
143	40·212	Arable.
144	5·754	Arable.
145	·106	Pasture.
146	109·737	Arable & road.
147	4·058	Lunan Water (part of, tidal water).
	1832·003	*Carried forward.*

No. on Plan.	Area in Acres.	Description.	No. on Plan.	Area in Acres.	Description.
	1832·003	*Brought forward.*		1923·334	*Brought forward.*
148	·564	Arable.	156	1·696	Arable.
149	64·776	Arable, road, slope, & dovecot.	157	48·336	Arable.
			158	2·371	Lunan Water (part of).
150	20·396	Arable.	159	·911	Pasture.
151	·444	Rough pasture slope & part of mill lade.	160	·268	Pasture.
			161	·181	Pasture.
152	·462	Pasture & road.	162	·898	Pasture.
153	·444	Houses, garden, &c. (Lunan Mill—corn).	163	3·485	Pasture.
			164	·096	Pasture.
154	2·535	Arable.			
155	1·710	Pasture & part of mill lade.		1981·576	
	1923·334	*Carried forward.*			

RECAPITULATION.

1882·949	Land.
27·471	Public roads.
63·653	Foreshore of Tidal Water.
3·445	Water.
4·058	Tidal Water.
1981·576	Total Area of the Parish of Lunan, in the County of Forfar.

INDEX TO PLACES

IN THE

PARISH OF LUNAN.

COUNTY OF FORFAR.

Name of Place.	No. of Sheet.		Descriptive Remarks.
	6-inch scale.	25·344-inch scale.	
Arbikie	XL.	8	A farmsteading.
Braehead	XXXV.	13	Dwelling houses.
Buckie Den	,,	13	A steep glen.
Cothill	XL.	4	A farmsteading.
Cotton of Arbikie	,,	4	Dwelling houses.
Courthill	,,	4	A farmsteading.
Church	,,	4	
Drumbertnot	XXXV.	13	A farmsteading.
Denhead	XLI.	1	A cottery.
Hawkhill	XLI.	1	A farmsteading.
Knap	XXXIV.	16	A small hillock.
Lunan Water	XL.	8	
Lunan House	XLI.	1	
Lunan Bay	,,	1	
Muir of Lunan	XXXV.	13	Dwelling houses.
Manse	,,	13	
Newton	XL.	4	A cot house.
Peat Loch	,,	4	
Springfield	XXXIV.	16	A dwelling house.
Scroggy	,,	16	A ruin.
Wilkins' Hole	XL.	4	A marsh.

ORDNANCE SURVEY OF SCOTLAND.

BOOK OF REFERENCE TO THE PLAN

OF THE

PARISH OF LUNDIE & FOWLIS,

(PART OF)

IN THE

COUNTY OF FORFAR.

CONTAINING 4296·265 ACRES.

COLONEL SIR HENRY JAMES, R.E., F.R.S., F.G.S., &c.,

SUPERINTENDENT OF THE ORDNANCE SURVEY.

PRINTED AT THE ORDNANCE SURVEY OFFICE, SOUTHAMPTON.

1863.

Price One Shilling.

l,
ıe

ea

ed

ns
ce
ıs,

es

W
T
T

;

nt

F.
C.
W.
Def.
S.

the

EXPLANATORY REMARKS.

The Scale of the Parish Plans is the 1-2500th of the actual length on the ground, and is equal to 25·344 inches to a mile, which is very approximately equal to one square inch to one acre, the square of 1·0018 inch being equal to one acre.

The length of each sheet is one and a-half miles, and the width one mile, the area of each sheet is therefore 960 acres.

Each enclosure has a reference number to the area which is given in this Book.

The Braces [∫] on the plans are to indicate that the spaces so braced are included under the same reference number.

The Altitudes in feet above the Mean Level of the Sea are written thus —31·4.

The Scale of the Plans of the County is 6 inches to a mile, and each sheet contains the same area as 16 sheets of the Parish Plans. There is, therefore, a double reference number to each sheet as VI. 9., the Roman Numerals referring to the County Plans, the Arabic Figures to the Parish Plans.

The following are the characters employed on the Ordnance Plans on the Scales of 1·2500 and 6 inches to a mile:—

County Names	C	Hundreds or Wards	W
Parishes	P	Townships	T
Extra Parochial	E	Division of Townships	T

Antiquities ..... ROMAN / Druidical or Saxon / Norman or Subsequent

The descriptions of the boundaries are shown by the following initials:—

Centre of Stream	*C.S.*	Centre of Fence	*C.F.*
Centre of Road	*C.R.*	Top of Cop	*T.C.*
Side of Stream or Drain	*S.S.* or *S.D.*	Centre of Wall	*C.W.*
Root of Hedge	*R.H.*	Defaced	*Def.*
Face of Wall	*F.W.*	Track of Stream	*T.S.*

Undefined ..... *Und.*

Where a change occurs in the boundaries, the symbol [o—o] is used to show the part at which the change takes place.

TABLE

FOR CONVERTING DECIMAL PARTS OF AN ACRE INTO ROODS AND PERCHES.

Perches.	0 Rood.	1 Rood.	2 Roods.	3 Roods.	Perches.	0 Rood.	1 Rood.	2 Roods.	3 Roods.
0	·000	·250	·500	·750	21	·131	·381	·631	·881
1	·006	·256	·506	·756	22	·137	·387	·637	·887
2	·012	·262	·512	·762	23	·144	·394	·644	·894
3	·019	·269	·519	·769	24	·150	·400	·650	·900
4	·025	·275	·525	·775	25	·156	·406	·656	·906
5	·031	·281	·531	·781	26	·162	·412	·662	·912
6	·037	·287	·537	·787	27	·169	·419	·669	·919
7	·044	·294	·544	·794	28	·175	·425	·675	·925
8	·050	·300	·550	·800	29	·181	·431	·681	·931
9	·056	·306	·556	·806	30	·187	·437	·687	·937
10	·062	·312	·562	·812	31	·194	·444	·694	·944
11	·069	·319	·569	·819	32	·200	·450	·700	·950
12	·075	·325	·575	·825	33	·206	·456	·706	·956
13	·081	·331	·581	·831	34	·212	·462	·712	·962
14	·087	·337	·587	·837	35	·219	·469	·719	·969
15	·094	·344	·594	·844	36	·225	·475	·725	·975
16	·100	·350	·600	·850	37	·231	·481	·731	·981
17	·106	·356	·606	·856	38	·237	·487	·737	·987
18	·112	·362	·612	·862	39	·244	·494	·744	·994
19	·119	·369	·619	·869	40	·250	·500	·750	1·000
20	·125	·375	·625	·875					

N.B.—To convert Decimal Fractions of an Acre into Roods and Perches, multiply the decimal first by 4 and then by 40, preserving the same number of decimals in the product.

Examples—

A.	R.	P.	Acres.
			633·357
			4
			1·428
			40
633	1	17	17·120

A.	R.	P.	Acres.
			527·013
			4
			·052
			40
527	0	2	2·080

PARISH OF LUNDIE & FOWLIS,

(PART OF)

IN THE

COUNTY OF FORFAR.

No. on Plan.	Area in Acres.	Description.	No. on Plan.	Area in Acres.	Description.
1	1·179	Wood.		520·305	*Brought forward.*
2	43·757	Heathy & rough pasture	37	9·749	Arable.
3	1·870	Wood.	38	10·576	Arable & furze.
4	81·955	Rough pasture.	39	·716	House & private road.
5	·508	Wood.	40	9·748	Arable & stream.
6	10·237	Arable & rough pasture	41	24·871	Arable & stream.
7	1·874	Arable & furze.	42	23·930	Arable & rough pasture
8	·129	House, garden, & waste	43	16·064	Arable & quarry.
9	7·658	Arable & footpath.	44	2·419	Wood.
10	·143	House, garden, & waste	45	20·036	Arable & furze.
11	·591	Rough pasture.	46	3·701	Wood & stream.
12	73·726	Long Loch.	47	2·772	Rough pasture & stream
13	38·328	Wood & roads.	48	·552	Houses, garden, & waste
14	·949	Wood.	49	28·335	Arable, road, & rough pasture.
15	4·467	Arable & road.			
16	·134	House, garden, & road.	50	35·538	Arable & rough pasture
17	2·639	Rough pasture & stream	51	17·725	Wood.
18	·585	Private road.	52	2·811	Furze & stream.
19	8·284	Arable & road.	53	75·890	Wood, roads, & stream.
20	2·593	Houses, garden, yard, rough pasture, & waste	54	9·458	Rough & heathy pasture stream, & marsh.
21	2·694	Arable.	55	145·508	Heathy pasture, furze, rocks, & marsh.
22	·412	Private road.			
23	8·310	Arable & rough pasture	56	131·547	Heathy & rough pasture furze, road, stream, & gravel pit.
24	91·992	Rough & heathy pasture furze, road, & stream			
25	2·240	Marsh.	57	16·165	Arable, road, & furze.
26	15·765	Arable, road, & stream	58	·915	Wood.
27	7·372	Arable.	59	·142	House, garden, & waste
28	9·093	Arable.	60	17·465	Arable, road, & furze.
29	8·132	Arable & stream.	61	5·813	Arable & stream.
30	7·156	Arable, road, & rough pasture.	62	10·021	Arable & stream.
			63	13·094	Arable & stream.
31	15·226	Arable, road, & stream	64	3·446	Ardgarth Loch.
32	16·433	Arable, road, stream, & furze.	65	16·506	Arable.
			66	16·830	Arable & road.
33	2·144	Public road.	67	17·947	Arable & road.
34	9·553	Wood, roads, & stream	68	3·333	Houses, gardens, yard, wood, road, stream, & waste.
35	31·881	Arable & furze.			
36	10·296	Arable.			
	520·305	*Carried forward.*		1213·928	*Carried forward.*

No. on Plan.	Area in Acres.	Description.
	1213·928	*Brought forward.*
69	14·884	Arable, rough pasture, & road.
70	15·286	Arable, wood, & stream
71	15·079	Arable, road, & stream.
72	14·118	Arable, road, stream, & rough pasture.
73	7·993	Arable & road.
74	10·656	Lundie Loch.
75	35·918	Wood & roads.
76	18·190	Arable.
77	1·875	Houses, garden, yard, road, & waste.
78	15·721	Arable & wood.
79	15·431	Arable & road.
80	·258	Wood.
81	·879	Wood & furze.
82	29·228	Arable & road.
83	2·568	Houses, gardens, yard, wood, stream, & waste
84	4·909	Arable & road.
85	8·188	Arable, stream, & footpath.
86	17·569	Arable & footpath.
87	1·375	Houses, garden, yard, arable, road, & waste
88	5·532	Arable.
89	1·709	Rough pasture & road.
90	2·022	Private road.
91	5·083	Arable, road, stream, & rough pasture.
92	40·800	Arable, rough pasture, stream, & slopes.
93	·691	Wood.
94	15·810	Arable.
95	9·202	Arable.
96	10·218	Arable.
97	11·921	Arable.
98	10·734	Arable.
99	8·442	Statute labor road.
100	31·153	Arable.
101	·151	House, garden, & waste
102	30·021	Arable & footpath.
103	·939	Private road.
104	10·302	Arable.
105	2·116	Marsh.
106	1·127	Marsh & stream.
107	·773	Marsh.
108	8·550	Arable.
109	4·508	Wood.
	1655·857	*Carried forward.*

No. on Plan.	Area in Acres.	Description.
	1655·857	*Brought forward.*
110	1·296	House, road, marsh, stream, & arable.
111	14·867	Pitlyal Loch.
112	1·427	Houses, garden, arable, wood, & waste.
113	3·536	Arable.
114	·120	House & garden.
115	2·788	Arable.
116	7·322	Arable & stream.
117	7·534	Arable & stream.
118	9·183	Arable.
119	23·810	Arable & road.
120	14·937	Arable, road, & stream.
121	25·995	Arable & furze.
122	12·303	Arable & road.
123	17·004	Arable & road.
124	9·415	Arable.
125	·167	Mill dam.
126	9·139	Arable, road, stream, & slope.
127	2·540	Houses, garden, road, stream, & waste.
128	10·421	Arable.
129	2·977	Statute labor road.
130	·172	House, garden, & waste
131	6·600	Arable, rough pasture, & stream.
132	6·950	Arable.
133	·481	Public road.
134	14·260	Arable.
135	1·657	Wood.
136	23·253	Arable.
137	29·716	Arable & furze.
138	4·293	Arable & pond.
139	7·282	Arable & stream.
140	3·681	Arable & quarry.
141	9·851	Arable & stream.
142	1·099	Houses, garden, pond, arable, & waste.
143	12·013	Arable & stream.
144	1·601	Arable & footpath.
145	9·656	Arable & slope.
146	10·872	Arable.
147	104·442	Rough pasture & furze
148	1·702	Houses, garden, yard, road, arable, & rough pasture.
149	2·080	Arable & wood.
150	7·126	Arable.
151	11·731	Arable.
	2103·156	*Carried forward.*

No. on Plan.	Area in Acres.	Description.	No. on Plan.	Area in Acres.	Description.
	2103·156	*Brought forward.*		2844·042	*Brought forward.*
152	12·234	Arable & road.	192	9·313	Arable, furze, & stream
153	14·868	Arable & road.	193	12·145	Arable.
154	10·724	Arable, rough pasture,	194	15·226	Arable.
		& stream.	195	2·487	Arable.
155	20·579	Arable & rough pasture	196	5·717	Arable.
156	1·761	Rough pasture & stream	197	9·003	Arable & road.
157	9·107	Arable & rough pasture	198	7·123	Arable & road.
158	119·086	Wood, roads, & stream	199	1·154	Houses, garden, road,
159	3·756	Wood.			& waste.
160	3·765	Smithton Loch.	200	13·117	Arable.
161	214·304	Rough & heathy pasture	201	8·900	Arable.
		road, streams, & marsh	202	1·803	Statute labor road.
162	7·358	Arable & rough pasture	203	6·602	Arable.
163	2·065	Houses, gardens, yard,	204	·138	Road & slope.
		arable, furze, stream	205	18·878	Arable.
		& waste.	206	1·110	Rough pasture & furze
164	14·446	Arable & stream.	207	·473	House & garden.
165	6·770	Arable & stream.	208	11·688	Arable & stream.
166	17·305	Rough pasture, furze,	209	2·272	Arable.
		roads, & stream.	210	·563	Arable.
167	5·053	Rough pasture, furze,	211	8·255	Arable & furze.
		& roads.	212	14·347	Wood & roads.
168	10·068	Arable & road.	213	11·493	Arable & furze.
169	11·749	Arable & road.	214	7·536	Arable.
170	14·907	Arable, road, & stream.	215	2·313	Wood.
170a	1·632	Rough pasture & stream	216	2·069	Arable.
171	12·015	Arable, road, & stream	217	·441	Arable.
172	·113	House, garden, & waste	218	·851	Arable.
173	5·043	Arable & quarry.	219	·640	Houses, garden, road,
174	4·727	Marsh (Lochindores			arable, & waste.
		Loch).	220	·129	House & garden.
175	3·758	Arable & wood.	221	13·638	Arable.
176	·049	House & waste.	222	·155	House & waste.
177	·324	Rough pasture.	223	2·698	Arable.
178	8·263	Arable & wood.	224	2·588	Arable.
179	29·174	Arable.	225	·278	Houses, garden, & wood
180	118·379	Rough pasture, road,	226	2·087	Arable.
		furze, & marsh.	227	1·419	Arable.
181	1·156	Furze.	228	18·280	Arable.
182	1·541	Rough pasture & marsh	229	4·656	Houses, gardens, yards,
183	1·212	Balshando Loch.			arable, mill dam, &
184	10·727	Arable & rough pasture			waste.
185	14·244	Arable & wood.	230	2·486	Arable.
186	9·528	Arable.	231	0·144	Wood & pond.
187	7·853	Arable.	232	2·178	Houses, garden, arable
188	1·122	Houses, garden, yard,			wood, & waste.
		arable, road, & waste	233	5·188	Arable.
189	·335	House & garden.	234	5·417	Arable.
190	2·439	Arable.	235	9·569	Arable & stream.
191	7·347	Arable & stream.	236	13·060	Arable & stream.
	2844·042	*Carried forward.*		3103·669	*Carried forward.*

No. on Plan.	Area in Acres.	Description.	No. on Plan.	Area in Acres.	Description.
	3103·669	*Brought forward.*		3743·228	*Brought forward.*
237	10·050	Arable & stream.	283	18·746	Arable.
238	9·168	Arable.	284	·192	Private road.
239	18·691	Arable, stream, & foot-path.	285	41·033	Wood & road.
			286	13·171	Wood & road.
240	1·745	Houses, garden, yard, arable, road, & waste	287	15·548	Arable & road.
			288	16·866	Arable & road.
241	16·738	Arable & road.	289	25·331	Arable & stream.
242	19·993	Arable.	290	1·479	House, garden, yard, arable, & waste.
243	17·338	Arable & road.			
244	·165	House & waste.	291	3·556	Arable & footpath.
245	11·243	Arable & road.	292	·312	House, garden, & waste
246	9·722	Arable & stream.	293	18·920	Arable & road.
247	18·542	Arable.	294	20·922	Arable.
248	18·806	Arable.	295	·331	Private road.
249	16·415	Arable & stream.	296	3·586	Wood.
250	30·497	Arable & road.	297	24·125	Arable.
251	14·424	Arable, road, & stream.	298	14·935	Arable & stream.
252	12·411	Trust road.	299	2·248	Statute labor road.
253	1·998	Houses, yard, road, & arable.	300	·502	House, garden, road, & waste.
254	18·365	Arable & stream.	301	2·248	Wood & road.
255	11·836	Arable & stream.	302	18·150	Arable.
256	6·523	Arable.	303	·247	House, garden, & waste
257	12·326	Arable & stream.	304	1·784	Rough pasture & road.
258	14·221	Arable & stream.	305	20·759	Arable.
259	11·073	Arable.	306	14·132	Arable & footpath.
260	18·129	Arable.	307	·159	House, garden, & waste
261	19·307	Arable.	308	·209	House, garden, & waste
262	18·497	Arable & road.	309	8·640	Wood.
263	20·545	Arable & road.	310	·118	Private road.
264	3·845	Houses, gardens, yard, arable, & road.	311	2·233	Wood.
			312	18·061	Wood.
265	·251	House, garden, & waste	313	4·034	Wood.
266	19·932	Arable & stream.	314	7·557	Arable.
267	12·784	Arable.	315	17·251	Arable.
268	6·935	Arable.	316	16·731	Arable.
269	6·005	Arable.	317	9·479	Wood, road, & stream.
270	·267	House & arable.	318	19·695	Arable.
271	13·290	Arable & stream.	319	20·083	Arable.
272	13·943	Arable.	320	86·185	Wood, road, streams, & pond.
273	12·574	Wood.			
274	16·006	Arable.	321	14·172	Arable & furze.
275	19·839	Arable.	322	12·960	Arable.
276	20·264	Arable & stream.	323	13·389	Arable.
277	22·335	Arable & road.	324	12·941	Arable.
278	20·637	Arable, road, & stream.	325	2·952	Wood.
279	18·484	Arable & road.	326	·209	Private road.
280	5·306	Statute labor road.	327	·131	House, garden, & waste
281	24·665	Arable & stream.	328	6·725	Wood.
282	23·429	Arable.			
	3743·228	*Carried forward.*		4296·265	

RECAPITULATION.

Area in Acres.	
4152·614	Land.
35·812	Public roads.
107·839	Water.
4296·265	Total Area of the Parish of Lundie & Fowlis, in the County of Forfar.

NOTE :—The Parish of Lundie & Fowlis contains 7123·397 Acres. The county Boundary runs through the Parish, dividing it into two portions: 4296·265 Acres is the Area of that in the County of Forfar, and 2827·132 Acres is the Area of that in the County of Perth.

INDEX TO PLACES

IN THE

PARISH OF LUNDIE & FOWLIS.
(PART OF)

COUNTY OF FORFAR.

Name of Place.	No. of Sheet.		Descriptive Remarks.
	6-inch scale.	25·344-inch scale.	
Ardgarth Hill	XLVIII.	8	
Ardgarth Loch	,,	8	
Ardgarth	,,	8	A farm house.
Balshando Loch	,,	12	
Balshando Hill	,,	12	
Balshando	,,	12	A farm steading.
Bowhouse	XLIX.	5	A farm steading.
Bowhouse Hill	,,	5	
Burnside Cottages	,,	9	
Craig Well	XLVIII.	12	
Clushmill Burn	XLIX.	5, 9	
Clushmill	,,	5	A dwelling house.
Church	,,	9	
Castle Wood	,,	10	
Donald's Brae	,,	1	
Easter Keith	,,	5	A farm house.
Easter Ledyatt	,,	9	A farm house.
Horse Well	XLVIII.	12	
Hunkrum Dubs	XLIX.	1	A small marsh.
Kirkton	,,	9	A farm house.
Ledcrieff	XLVIII.	7	A small farm steading
Ledcrieff Den	,,	7	
Ledcrieff Wood	,,	8	
Lundie Craigs	,,	8	
Lundie Loch	,,	8	
Lindores Loch	,,	12	
Long Loch	XLIX.	1	
Lochend	,,	1	Two dwelling houses.
Lundie	,,	9	A village.
Lundie Castle (on the site of Lundie Castle)	,,	9	A farm house.
Lundie Burn	,,	9	
Lundie Muir (cattle market)	,,	9	

Name of Place.	No. of Sheet.		Descriptive Remarks.
	6-inch scale.	25·344-inch scale.	
Lundie Den	XLIX.	10	A small ravine.
Lundiemuir Wood	,,	13	
Manse	,,	9	
Muir Houses	,,	9	
Nether Smithton	XLVIII.	12	A farm house, &c.
Neuk Burn	XLIX.	1	
Neuk	,,	5	A farm steading.
Pittendreich Hill	XLVIII.	4	
Pitcur Wood	,,	12	
Piperdam Burn	,,	16	
Palmerhill Wood	XLIX.	5	
Pittendreich	,,	1	A farm house.
Pitlyal or the Round Loch	,,	5	
Pitermo	,,	9	A farm house.
Pitermo Wood	,,	10	
Sidlaw Hills	XLVIII.	8	
Smithton Loch	,,	12	
Smithton Hill	,,	12	
Smithton	,,	12	A farm house.
Smithton Knowe	,,	12	
Sunnyhall Wood	XLIX.	1	
Sunnyhall Bleachfield	,,	5	
School	,,	9	
Threpley	,,	5	A farm steading.
The Grey Lady	,,	9	A standing stone.
Turneyhill	,,	10	Cothouses.
Westerkeith Hill	XLVIII.	8	
Whinny Knowe	,,	12	
Wester Ledyatt	,,	12	A cottage, &c.
Westerledyatt Hill	,,	16	
Wester Keith	XLIX.	5	A farm house.

16

ORDNANCE SURVEY OF SCOTLAND.

BOOK OF REFERENCE TO THE PLAN

OF THE

PARISH OF LUNDIE AND FOWLIS

(PART OF),

IN THE

COUNTY OF PERTH,

CONTAINING 2827·132 ACRES.

COLONEL SIR HENRY JAMES, R.E., F.R.S., F.G.S., &c.

SUPERINTENDENT OF THE ORDNANCE SURVEY.

PRINTED AT THE ORDNANCE SURVEY OFFICE, SOUTHAMPTON.

1863.

Price One Shilling.

ound,
) one

: area

k.

uded

t.

tains
ence
lans,

ales

W

T

T

r

nt

F.
C.
W.
ef.
S.

Unadenned ..... *Und.*

Where a change occurs in the boundaries, the symbol [o—o] is used to show the part at which the change takes place.

EXPLANATORY REMARKS.

The Scale of the Parish Plans is the 1-2500th of the actual length on the ground, and is equal to 25·344 inches to a mile, which is very approximately equal to one square inch to one acre, the square of 1·0018 inch being equal to one acre.

The length of each sheet is one and a-half miles, and the width one mile, the area of each sheet is therefore 960 acres.

Each enclosure has a reference number to the area which is given in this Book.

The Braces [/] on the plans are to indicate that the spaces so braced are included under the same reference number.

The Altitudes in feet above the Mean Level of the Sea are written thus —31·4.

The Scale of the Plans of the County is 6 inches to a mile, and each sheet contains the same area as 16 sheets of the Parish Plans. There is, therefore, a double reference number to each sheet as VI. 9., the Roman Numerals referring to the County Plans, the Arabic Figures to the Parish Plans.

The following are the characters employed on the Ordnance Plans on the Scales of 1·2500 and 6 inches to a mile:—

County Names	C	Hundreds or Wards	W
Parishes	P	Townships	T
Extra Parochial	E	Division of Townships	T

Antiquities ..... ROMAN / Druidical or Saxon / Norman or Subsequent

The descriptions of the boundaries are shown by the following initials:—

Centre of Stream	*C.S.*	Centre of Fence	*C.F.*
Centre of Road	*C.R.*	Top of Cop	*T.C.*
Side of Stream or Drain	*S.S.* or *S.D.*	Centre of Wall	*C.W.*
Root of Hedge	*R.H.*	Defaced	*Def.*
Face of Wall	*F.W.*	Track of Stream	*T.S.*

Undefined ..... *Und.*

Where a change occurs in the boundaries, the symbol [o—o] is used to show the part at which the change takes place.

TABLE

FOR CONVERTING DECIMAL PARTS OF AN ACRE INTO ROODS AND PERCHES.

Perches.	0 Rood.	1 Rood.	2 Roods.	3 Roods.	Perches.	0 Rood.	1 Rood.	2 Roods.	3 Roods.
0	·000	·250	·500	·750	21	·131	·381	·631	·881
1	·006	·256	·506	·756	22	·137	·387	·637	·887
2	·012	·262	·512	·762	23	·144	·394	·644	·894
3	·019	·269	·519	·769	24	·150	·400	·650	·900
4	·025	·275	·525	·775	25	·156	·406	·656	·906
5	·031	·281	·531	·781	26	·162	·412	·662	·912
6	·037	·287	·537	·787	27	·169	·419	·669	·919
7	·044	·294	·544	·794	28	·175	·425	·675	·925
8	·050	·300	·550	·800	29	·181	·431	·681	·931
9	·056	·306	·556	·806	30	·187	·437	·687	·937
10	·062	·312	·562	·812	31	·194	·444	·694	·944
11	·069	·319	·569	·819	32	·200	·450	·700	·950
12	·075	·325	·575	·825	33	·206	·456	·706	·956
13	·081	·331	·581	·831	34	·212	·462	·712	·962
14	·087	·337	·587	·837	35	·219	·469	·719	·969
15	·094	·344	·594	·844	36	·225	·475	·725	·975
16	·100	·350	·600	·850	37	·231	·481	·731	·981
17	·106	·356	·606	·856	38	·237	·487	·737	·987
18	·112	·362	·612	·862	39	·244	·494	·744	·994
19	·119	·369	·619	·869	40	·250	·500	·750	1·000
20	·125	·375	·625	·875					

N.B.—To convert Decimal Fractions of an Acre into Roods and Perches, multiply the decimal first by 4 and then by 40, preserving the same number of decimals in the product.

Examples—

A.	R.	P.	Acres.
			633·357
			4
			1·428
			40
633	1	17	17·120

A.	R.	P.	Acres.
			527·013
			4
			·052
			40
527	0	2	2·080

PARISH OF LUNDIE & FOWLIS

(PART OF),

IN THE

COUNTY OF PERTH.

No. on Plan.	Area in Acres.	Description.	No. on Plan.	Area in Acres.	Description.
1	·782	Statute labor road.		984·320	*Brought forward.*
2	7·112	Heathy pasture & furze.	35	·324	Arable.
3	3·482	Marsh.	36	32·069	Arable, roads, & rough pasture.
4	31·047	Arable.			
5	·160	House, garden, & yard.	37	30·022	Arable, roads, & rough pasture.
6	29·762	Arable.			
7	10·162	Heathy pasture, &c.	38	14·722	Arable & road.
8	22·228	Heathy pasture.	39	·300	Houses, garden, &c.
9	323·678	Heathy & rough pasture, furze, &c.	40	14·929	Arable & road.
			41	15·152	Arable, road, and old quarry.
10	20·588	Arable.			
11	5·011	Rough pasture.	42	·922	Private road.
12	7·455	Rough pasture.	43	17·214	Arable.
13	20·988	Arable & road.	44	18·137	Arable.
14	·291	House, garden, & road.	45	11·587	Arable.
15	23·959	Arable & roads.	46	21·260	Arable.
16	·585	Wood.	47	18·911	Arable.
17	35·955	Arable & roads.	48	21·791	Arable.
18	19·644	Arable, roads, & furze.	49	·294	Houses, garden, yard, road, &c.
19	·340	Mill dam.			
20	1·183	Houses, yard, arable, slope, road, &c.	50	19·012	Arable.
			51	20·978	Wood.
21	·244	Wood.	52	18·086	Arable.
22	·910	House, garden, yard, &c.	53	75·661	Wood & road.
			54	33·606	Wood.
23	·544	Wood.	55	17·991	Arable.
24	2·058	Arable.	56	17·711	Arable.
25	14·191	Arable.	57	1·034	Statute labor road.
26	12·836	Arable & road.	58	·295	House, garden, &c.
27	12·581	Arable & roads.	59	4·643	Statute labor road.
28	16·211	Wood.	60	16·294	Arable.
29	48·988	Arable.	61	17·063	Arable & road.
30	66·817	Arable, rough pasture, & pond.	62	1·742	Houses, garden, yard, road, &c.
31	·836	Road & furze.	63	·519	Arable.
32	·289	House, garden, & yard.	64	·217	Mill dam.
33	33·875	Arable & road.	65	4·623	Arable.
34	209·528	Heathy and rough pasture, furze, stream, &c.	66	·096	House & garden.
			67	18·365	Arable & road.
			68	22·085	Arable.
	984·320	*Carried forward.*		1491·975	*Carried forward.*

No. on Plan.	Area in Acres.	Description.	No. on Plan.	Area in Acres.	Description.
	1491·975	*Brought forward.*		1900·560	*Brought forward.*
69	19·751	Arable.	112	·128	House & garden.
70	23·614	Arable.	113	12·141	Arable.
71	17·877	Arable.	114	13·672	Arable & furze.
72	19·271	Arable.	115	5·354	Arable.
73	·383	Houses, garden, and yard.	116	1·720	Wood.
			117	26·042	Arable & furze.
74	19·010	Arable.	118	27·242	Arable.
75	18·282	Arable.	119	27·782	Arable.
76	·093	House, yard, &e.	120	29·233	Arable.
77	4·754	Houses, gardens, yards, &c.	121	33·576	Arable.
			122	1·961	Houses, yard, road, &e.
78	·466	Mill dam.			
79	·391	Houses, garden, yard, &c.	123	·339	Pond, &e.
			124	·601	Private road.
80	·439	Arable.	125	26·511	Arable.
81	24·922	Arable.	126	28·629	Arable.
82	15·035	Arable.	127	·783	Private road.
83	13·892	Arable.	128	2·053	Arable, &e.
84	10·002	Arable & rough pasture	129	1·165	Houses, garden, yard, &e.
85	·248	House, garden, &e.			
86	·365	House, garden, &c.	130	9·884	Arable.
87	·187	House, garden, &e.	131	35·569	Arable.
88	15·963	Arable, &c.	132	15·049	Arable.
89	22·680	Arable.	133	19·847	Arable.
90	10·644	Arable.	134	·324	Mill dam, &e.
91	18·132	Arable.	135	6·130	Arable.
92	16·732	Arable.	136	·407	Private road.
93	13·172	Arable.	137	19·825	Arable & road.
94	3·412	Trust road.	138	·476	Houses, garden, &c.
95	1·102	Wood, rough pasture, furze, road, &c. (old quarry).	139	5·035	Statute labor road.
			140	16·787	Arable.
			141	16·390	Arable.
96	16·484	Arable & road.	142	26·653	Arable.
97	13·008	Arable.	143	27·406	Arable & footpath.
98	13·900	Arable.	144	1·440	Houses, sheds, garden, yard, &c.
99	13·297	Arable & road.			
100	11·916	Arable & stream.	145	·438	Garden & arable.
101	·395	Private road.	146	1·431	Wooded slope, &c.
102	·436	Houses, garden, yard, &c.	147	27·275	Arable.
			148	28·301	Arable.
103	·141	House, garden, &c.	149	8·260	Wooded slope, house, &c.
104	·230	Arable.			
105	9·648	Arable & stream.	150	5·876	Orchard, house, &e.
106	·969	Houses, garden, yard, &c.	151	18·628	Arable.
			152	16·788	Arable.
107	·706	Mill dam.	153	27·615	Arable.
108	·811	Private road.	154	14·467	Arable.
109	11·539	Arable.	155	14·612	Arable.
110	12·273	Arable.	156	16·471	Arable.
111	12·013	Arable.	157	·158	House & garden.
	1900·560	*Carried forward.*		2521·034	*Carried forward.*

No. on Plan.	Area in Acres.	Description.	No. on Plan.	Area in Acres.	Description.
	2521·034	*Brought forward.*		2672·230	*Brought forward.*
158	19·595	Arable.	174	17·194	Arable.
159	·105	House & garden.	175	1·416	Statute labor road.
160	4·316	Arable.	176	16·553	Arable.
161	31·379	Arable.	177	·150	Arable.
162	20·513	Wooded slope and stream.	178	9·149	Arable.
			179	12·885	Arable.
163	17·896	Arable.	180	20·263	Arable & stream.
164	3·128	Statute labor road.	181	19·769	Arable.
165	8·171	Arable.	182	·218	Garden.
166	17·110	Arable.	183	·114	House, yard, &c.
167	·341	Mill dam, &c.	184	18·404	Arable.
168	·674	Private road.	185	·396	Garden.
169	·705	Arable.	186	1·622	Statute labor road.
170	·120	House & garden.	187	·665	Houses, garden, yard, stream, &c.
171	1·714	Houses, garden, yard, road, &c.	188	·162	Mill dam.
172	7·977	Arable.	189	5·634	Arable.
173	17·452	Arable.	190	30·308	Arable.
	2672·230	*Carried forward.*		2827·132	

RECAPITULATION.

2803·165	Land.
21·072	Public roads.
2·895	Water.
2827·132	Total Area of the Parish of Lundie & Fowlis, in the County of Perth.

NOTE:—The Parish of Lundie & Fowlis contains 7123·397 Acres. The County Boundary runs through the Parish, dividing it into two portions: 2827·132 Acres is the Area of that in the County of Perth, and 4296·265 Acres is the Area of that in the County of Forfar.

INDEX TO PLACES

IN THE

PARISH OF LUNDIE & FOWLIS

(PART OF).

COUNTY OF PERTH.

Name of Place.	No. of Sheet.		Descriptive Remarks.
	6-inch scale.	25·344-inch scale.	
Blacklaw Hill	LXXV.	12	
Blacklaw	,,	12	A shepherd's cot house.
Berryhill	LXXVI.	13	A farmsteading.
Binns	,,	13	A farmsteading.
Balruddery Den	,,	13	
Cransley	,,	10	A farmsteading.
Church (1142)	,,	9	
Denhead	,,	9	A cot house.
Dovecot Cottage	,,	14	
Fowlis	,,	9	A hamlet.
Fowlis Castle	,,	13	
Gallows Hill	,,	9	
Keithhall	,,	5	A farmsteading.
Lochindores Loch	LXXV.	7	
Millhall	LXXVI.	6	A farmsteading.
Muirloch	,,	9	A farmsteading.
Middle Bank	,,	9	A small cottage.
Mains of Fowlis	,,	14	A farmsteading.
North Leys	,,	9	A farmsteading.
Rashiecot Den	,,	13	
Site of Piper Dam	,,	9	
Stone Cross & Sarcophagus	,,	9	
Vicarshill	,,	10	Dwelling house & offices.
Waulkmill	,,	14	A cottage & sawmill.

17

PARISH OF LUNNASTING,

IN THE

COUNTY OF ORKNEY AND SHETLAND
(SHETLAND).

Price One Shilling.

ORDNANCE SURVEY OF SCOTLAND

PARISH OF LUNNASTING

EXPLANATORY REMARKS.

The Scale of the Parish Plans is the 1-2500th of the actual length on the ground, and is equal to 25·344 inches to a mile, or 3·157 chains to an inch, which is very approximately equal to one square inch to one acre, the square of 1·0018 inch being equal to one acre.

The length of each sheet is 1½ miles, and the breadth 1 mile, the area of each sheet is therefore 960 acres.

Each enclosure has a reference number to the area which is given in this Book; in the case of towns and large villages encircled by a red band, one number and area only are given for the portion within the red band, unless they are contained in more than one parish, in which case a number is given for the portion included in each parish.

The Braces [⌒] on the plans are to indicate that the spaces so braced are included under the same reference number.

The Altitudes in feet above the Mean Level of the Sea are written thus —*31·4*.

The Scale of the County Plans is 6 inches to a mile, and each sheet contains 16 sheets of the Parish Plans. There is therefore a double reference number to each sheet of the Parish Plans, as VI. 9., the first number referring to the County Plans, the second number to the Parish Plans.

The dimensions of the sheets on the Six-inch scale being four miles by six miles, the area is twenty-four square miles, equal to 15,360 acres.

The following are the characters employed on the Ordnance Plans on the Scales of 1–2500, and 6 inches to a mile :—

County Names	C	Hundreds or Wards	H
Parishes, Ancient or Mother.....	P	Civil Parishes or Townships	T
Extra Parochial	E	Division of Townships	T

Municipal Wards.....W

Antiquities ..... ROMAN / Druidical or Saxon / Norman or Subsequent

The descriptions of the boundaries are shown by the following initials :—

Centre of Stream	*C.S.*	Centre of Fence	*C.F.*
Centre of Road	*C.R.*	Top of Cop	*T.C.*
Side of Stream or Drain ...	*S.S.* or *S.D.*	Centre of Wall	*C.W.*
Root of Hedge	*R.H.*	Defaced	*Def.*
Face of Wall	*F.W.*	Track of Stream.....	*T.S.*

Undefined.....*Und.*

Where a change occurs in the boundaries, the symbol [o—o] is used to show the part at which the change takes place.

N.B.—The areas are computed to the centre of fence, or other boundary of enclosure, except in the following cases :—

(1.) When the fence or other boundary is also the boundary of a Parish or other Civil Division, which does not follow the centre of the fence, the area is calculated to the Parish or other boundary, and not to the centre.

(2.) The fences, &c., bounding either side of a railway are included wholly within its area.

N.B.—To convert Decimal Fractions of an Acre into Roods and Perches, multiply the decimal first by 4 and then by 40, preserving the same number of decimals in the product.

Examples—

	Acres.		Acres.
	633·357		527·013
	4		4
	1·428		·052
	40		40
A. R. P.		A. R. P.	
633 1 17	17·120	527 0 2	2·080

TABLE

FOR CONVERTING DECIMAL PARTS OF AN ACRE INTO ROODS AND PERCHES.

Perch.	0 Rood.	1 Rood.	2 Roods.	3 Roods.	Perch.	0 Rood.	1 Rood.	2 Roods.	3 Roods.
0	·000	·250	·500	·750	21	·131	·381	·631	·881
1	·006	·256	·506	·756	22	.137	·387	·637	·887
2	·012	·262	·512	·762	23	·144	·394	·644	·894
3	·019	·269	·519	·769	24	·150	·400	·650	·900
4	·025	·275	·525	·775	25	·156	·406	·656	·906
5	·031	·281	·531	·781	26	·162	·412	·662	·912
6	·037	·287	·537	·787	27	·169	·419	·669	·919
7	·044	·294	·544	·794	28	·175	·425	·675	·925
8	·050	·300	·550	·800	29	·181	·431	·681	·931
9	·056	·306	·556	·806	30	·187	·437	·687	·937
10	·062	·312	·562	·812	31	·194	·444	·694	·944
11	·069	·319	·569	·819	32	·200	·450	·700	·950
12	·075	·325	·575	·825	33	·206	·456	·706	·956
13	·081	·331	·581	.831	34	·212	·462	·712	·962
14	·087	·337	·587	·837	35	·219	·469	·719	·969
15	·094	·344	·594	·844	36	·225	·475	·725	·975
16	·100	·350	·600	·850	37	·231	·481	·731	·981
17	·106	·356	·606	·856	38	·237	·487	·737	·987
18	·112	·362	·612	·862	39	·244	·494	·744	·994
19	·119	·369	·619	·869	40	·250	·500	·750	1·000
20	·125	·375	·625	·875					

PARISH OF LUNNASTING,

IN THE

COUNTY OF ORKNEY AND SHETLAND—(SHETLAND).

No. of Sheet and Plan and No. on Plan.	Area in Acres.
Sheet XXXVIII. 1:—	
1	5·011
2	1·347
3	17·657
4	12·965
5	6·890
6	3·777
7	·338
8	1·988
9	8·097
10	12·087
11	13·556
12	·731
13	·090
14	2·708
15	·395
16	3·530
17	·465
18	·097
19	·174
20	·770
21	566·681
22	10·438
23	10·234
24	11·065
25	2·487
26	3·152
27	3·818
28	·720
29	·158
30	·198
31	2·784
32	13·668
33	·220
34	1·089
35	6·351
36	·886
37	3·710
38	·965
39	·296
Sheet XXXVIII. 1:— (*cont^d.*)	
40	1·007
41	·051
42	·247
Sheet XXXVIII. 2:—	
43	1·034
44	·970
45	3·478
46	·921
47	2·099
48	1·131
49	·284
50	1·543
51	1·981
52	2·660
53	1·283
54	·542
55	19·638
56	3·291
57	·804
58	1·994
59	·163
60	1·444
61	·227
62	2·199
63	3·606
64	2·975
65	2·065
66	1·912
67	3·376
68	2·573
69	2·384
70	14·352
71	·095
72	·059
73	·160
74	·072
75	·057
76	·126
Sheet XXXVIII. 2:— (*cont^d.*)	
77	·097
78	·492
79	210·206
80	·340
81	1·458
82	·311
83	1·714
84	1·901
85	·090
86	2·159
87	2·060
88	1·767
89	2·769
90	5·254
91	·256
92	·291
93	·118
94	·272
95	·336
96	2·575
97	·493
98	·296
99	·134
100	·554
101	·159
102	3·672
103	5·197
104	·622
105	·411
106	·106
107	·104
108	18·078
Sheet XXXVIII. 5:—	
109	7·813
110	·203
111	·280
112	·286
113	15·825

No. of Sheet and Plan and No. on Plan.	Area in Acres.
Sheet XXXVIII. 5 :—	
(*contd.*) 114	1·234
115	1·326
116	·361
117	·227
118	·182
119	18·612
120	10·243
121	31·976
122	4·305
123	1·942
124	·401
125	·657
126	1·134
127	·194
128	·264
129	4·314
130	·182
131	·610
132	·755
133	·730
134	2·540
135	·138
136	·252
137	·237
138	1·806
139	·647
140	·257
141	·377
142	·815
143	·496
144	1·569
145	23·942
146	·715
147	1·093
148	8·027
149	·865
150	·447
151	·686
152	·349
153	10·915
154	·832
155	·787
156	1·726
157	2·429
158	4·012
159	·120
160	23·745
161	2·866
162	·188
163	·469
164	·801

No. of Sheet and Plan and No. on Plan.	Area in Acres.
Sheet XXXVIII. 5 :—	
(*contd.*) 165	17·793
166	·196
167	·515
168	4·588
169	2·177
170	2·589
171	1·104
172	·405
173	·180
174	·132
175	2·829
176	1·649
177	1·512
178	·250
179	100·836
180	·662
181	·319
182	·234
183	1·680
184	·642
185	·899
186	·420
187	·764
188	·223
189	·261
190	·516
191	1·433
192	1·626
193	3·031
194	1·495
195	4·047
196	·250
197	·129
198	·114
199	·769
200	1·158
201	1·552
202	·473
203	·128
204	·376
205	·128
206	·088
207	·759
208	·422
209	·619
210	1·087
211	·094
212	·070
213	1·134
214	6·016
215	22·788

No. of Sheet and Plan and No. on Plan.	Area in Acres.
Sheet XXXVIII. 5 :—	
(*contd.*) 216	1·550
217	·370
218	·577
219	2·318
220	·558
221	3·946
222	4·455
223	2·635
224	·282
225	·315
226	2·370
Sheet XXXVIII. 6 :—	
227	27·728
228	·171
229	302·263
230	4·013
231	·805
232	·249
233	·482
234	2·297
235	2·516
236	1·409
237	2·831
238	·258
239	5·104
240	·073
241	·157
242	·263
243	11·675
244	·421
245	·100
246	·130
247	1·344
248	10·009
249	1·544
250	·200
251	1·074
252	·177
253	2·046
254	2·361
255	4·716
256	5·430
257	·865
258	·735
259	·284
260	18·618
261	·603
262	2·487
263	3·185
264	4·356

No. of Sheet and Plan and No. on Plan.	Area in Acres.	No. of Sheet and Plan and No. on Plan.	Area in Acres.	No. of Sheet and Plan and No. on Plan.	Area in Acres.
Sheet XXXVIII. 6:—		Sheet XXXVIII. 6:—		Sheet XXXVIII. 6:—	
(*cont*^{d}.) 265	2·150	(*cont*^{d}.) 274	1·470	(*cont*^{d}.) 283	·146
266	·268	275	1·841	284	·329
267	·427	276	·545	285	1·444
268	100·976	277	·517	286	·226
269	·232	278	·871	287	·118
270	·116	279	·259		
271	·118	280	·090		2030·121
272	·937	281	·465		
273	·747	282	3·421		

RECAPITULATION.

Area in Acres.	
1927·561	Land.
5·020	Roads.
97·540	Water.
2030·121	Area of the numbered part of the Parish.

No. of Sheet and Plan.	Area in Acres.
UNNUMBERED.	
Principally on Six-inch Scale.	
Sheets XXVI., XXX., XXXI., XXXVI., XXXVII., XXXVIII.	
Moorland, &c.	9836·699
Foreshore	282·217
Cul Houb (Tidal water)	8·800
Cul Houb (Foreshore)	4·700
North Loch	6·585
Tidal Water	2·600
Gerda Water	7·991
Mill Loch	8·564
Mirka Water	4·958
Brei Water	15·704
Mill Loch	7·494
Longa Water	4·140
Sand Water (part of)	3·926
Fugla Water	27·870
South Loch Stofast	5·818
Loch of Grutwick	3·746
Mill Loch	4·676
Northgrind Loch	5·460
Starns Water	6·638
Laxo Water	43·500
Water collectively	22·304
	10314·390
LUNNA HOLM.	
Sheet XXVI.:—	
Rough pasture, &c.	30·332
Foreshore	5·174
	35·506
SCORE HOLM.	
Sheet XXXVIII.:—	
Rough pasture, &c.	6·568
Foreshore	5·066
	11·634

RECAPITULATION FOR THE PARISH.

Area in Acres.	
11801·160	Land.
5·020	Roads.
276·914	Water.
11·400	Tidal water.
297·157	Foreshore.
12391·651	Total area of the Parish of Lunnasting, in the County of Orkney and Shetland (Shetland).

INDEX TO PLACES

IN THE

PARISH OF LUNNASTING.

COUNTY OF ORKNEY AND SHETLAND—(SHETLAND).

Name of Place.	No. of Sheet.		Name of Place.	No. of Sheet.	
	6-inch scale.	25·344 in. scale.		6-inch scale.	25·344 in. scale.
Booth of Muckle-ayre - -	XXXVIII.	6	Muckle-ayre -	XXXVIII.	6
Eastdyke - -	"	5	Neigarth - -	"	2
East Neigarth -	"	2	Newhouse - -	"	5
Floddans - -	"	5	Orgill - -	"	2
Gardin -	"	2	Pundbank - -	"	5
Gillsbreck -	"	"	Pund of Levaneap	"	6
Greenmeadow -	"	1	Sandyburn - -	"	"
Greenroads - -	"	2	Schoolton - -	"	2
Grind - -	"	5	Skelberry - -	"	5
Grinds - -	"	2	South Neigarth -	"	1
Hamar - -	"	6	Stackwell - -	"	6
Herra - -	"	2	Stotacks - -	"	"
Horn - -	"	5	Tonasdale -	"	5
Levaneap - -	"	6	Treawick - -	"	"
Lochend - -	"	"	Tua - -	"	"
Lower Flugarth -	"	5	Upper Flugarth -	"	"
Lower Murron -	"	"	Upper Murron -	"	"
Lower Skelberry -	"	"	Upper Skelberry -	"	"
Lower Wirlie -	"	"	Upper Wirlie -	"	"
Midgarth - -	"	2	Vidlin - -	"	1
Morroness - -	"	6	Vidlin - -	"	"

LONDON:
Printed by George E. Eyre and William Spottiswoode,
Printers to the Queen's most Excellent Majesty.
For Her Majesty's Stationery Office.
[1061.—50.—3/80.]

ORDNANCE SURVEY OF SCOTLAND.

BOOK OF REFERENCE TO THE PLAN

OF THE

PARISH OF LUSS,

IN THE

COUNTY OF DUMBARTON,

CONTAINING 28844·564 ACRES.

COLONEL SIR HENRY JAMES, R.E., F.R.S., F.G.S., &c.,

SUPERINTENDENT OF THE ORDNANCE SURVEY.

PRINTED AT THE ORDNANCE SURVEY OFFICE, SOUTHAMPTON.

1862.

Price Two Shillings.

Where a change occurs in the boundaries, the symbol [o—o] is used to shew the part at which the change takes place.

EXPLANATORY REMARKS.

The Scale of the Parish Plans is the 1-2500th of the actual length on the ground, and is equal to 25·344 inches to a mile, which is very approximately equal to one square inch to one acre, the square of 1·0018 inch being equal to one acre.

The length of each sheet is $1\frac{1}{2}$ miles, and the width 1 mile, the area of each sheet is therefore 960 acres.

Each enclosure has a reference number to the area which is given in this Book.

The Braces (f) on the plans are to indicate that the spaces so braced are included under the same reference number.

The Altitudes in feet above the Mean Level of the Sea are written thus—31·4.

The Scale of the Plans of the County is 6 inches to a mile, and each sheet contains the same area as 16 sheets of the Parish Plans. There is therefore a double reference number to each sheet, as VI. 9., the Roman Numerals referring to the County Plans, the Arabic Figures to the Parish Plans.

The following are the characters employed on the Ordnance Plans on the Scales of 1-2500, and 6 inches to a mile:—

County Names	C	Hundreds or Wards	W
Parishes	P	Townships	T
Extra Parochial	E	Division of Townships	T

Antiquities ..... { ROMAN / Druidical or Saxon / Norman or Subsequent

The descriptions of the boundaries are shewn by the following initials:—

Centre of Stream	*C. S.*	Centre of Fence	*C. F.*
Centre of Road	*C. R.*	Top of Cop	*T. C.*
Side of Stream or Drain	*S. S.* or *S. D.*	Centre of Wall	*C. W.*
Root of Hedge	*R. H.*	Defaced	*Def.*
Face of Wall	*F. W.*	Track of Stream	*T. S.*

Undefined ..... *Und.*

Where a change occurs in the boundaries, the symbol [o—o] is used to shew the part at which the change takes place.

TABLE

FOR CONVERTING DECIMAL PARTS OF AN ACRE INTO ROODS AND PERCHES.

Perches.	0 Rood.	1 Rood.	2 Roods.	3 Roods.
0	0·000	0·250	0·500	0·750
1	0·006	0·256	0·506	0·756
2	0·012	0·262	0·512	0·762
3	0·019	0·269	0·519	0·769
4	0·025	0·275	0·525	0·775
5	0·031	0·281	0·531	0·781
6	0·037	0·287	0·537	0·787
7	0·044	0·294	0·544	0·794
8	0·050	0·300	0·550	0·800
9	0·056	0·306	0·556	0·806
10	0·062	0·312	0·562	0·812
11	0·069	0·319	0·569	0·819
12	0·075	0·325	0·575	0·825
13	0·081	0·331	0·581	0·831
14	0·087	0·337	0·587	0·837
15	0·094	0·344	0·594	0·844
16	0·100	0·350	0·600	0·850
17	0·106	0·356	0·606	0·856
18	0·112	0·362	0·612	0·862
19	0·119	0·369	0·619	0·869
20	0·125	0·375	0·625	0·875
21	0·131	0·381	0·631	0·881
22	0·137	0·387	0·637	0·887
23	0·144	0·394	0·644	0·894
24	0·150	0·400	0·650	0·900
25	0·156	0·406	0·656	0·906
26	0·162	0·412	0·662	0·912
27	0·169	0·419	0·669	0·919
28	0·175	0·425	0·675	0·925
29	0·181	0·431	0·681	0·931
30	0·187	0·437	0·687	0·937
31	0·194	0·444	0·694	0·944
32	0·200	0·450	0·700	0·950
33	0·206	0·456	0·706	0·956
34	0·212	0·462	0·712	0·962
35	0·219	0·469	0·719	0·969
36	0·225	0·475	0·725	0·975
37	0·231	0·481	0·731	0·981
38	0·237	0·487	0·737	0·987
39	0·244	0·494	0·744	0·994
40	0·250	0·500	0·750	1·000

N.B.—To convert Decimal Fractions of an Acre into Roods and Perches, multiply the decimal first by 4 and then by 40, preserving the same number of decimals in the product.

Example 1.

633·357 Acres.
4
1·428
40

A. R. P. ..... 17·120

633 1 17

Example 2.

527·013 Acres.
4
·052
40

A. R. P. ..... 2·080

527 0 2

PARISH OF LUSS,

IN THE

COUNTY OF DUMBARTON.

No. of Sheet.	No. on Plan.	Area in Acres.	Description.
VII.	1	1·464	Foreshore.
,,	2	·562	Turnpike road.
,,	3	35·830	Plantation, garden, & road.
,,	4	1·571	Arable, plantation, house, & road.
,,	5	1·919	Pasture, house, ruin, & trees.
,,	6	6·999	Pasture & trees.
,,	7	4·373	Rough heathy pasture, &c.
,,	8	13·006	Pasture & half of burn.
,,	9	1·045	Pasture.
,,	10	10·328	Rough heathy pasture.
,,	11	18·477	Rough heathy pasture, &c.
,,	12	12·535	Pasture & trees.
,,	13	1·668	Parish road.
,,	14	12·884	Pasture, part of burn, &c.
,,	15	1·197	Rough heathy pasture &c.
,,	16	21·842	Pasture, ruin, & sheepfold.
VIII. C & D.	17	629·622	Rough heathy pasture, trees, &c.
,,	18	1·763	Pasture.
,,	19	1·406	Tullich, homestead, garden, &c.
,,	20	3·569	Pasture.
,,	21	8·895	Pasture & rocks.
,,	22	9·444	Pasture.
,,	23	3·679	Pasture, ruins, & half of burns.
,,	24	19·387	Rough heathy pasture & ruins.
,,	25	8·360	Pasture & trees.
,,	26	8·047	Arable & road.
,,	27	6·356	Rough heathy pasture, rocks, &c.
,,	28	6·392	Arable & road.
,,	29	1·238	Arable & trees.
,,	30	2·709	Doune, homestead, garden, &c.
,,	31	1·407	Arable & trees.
,,	32	6·042	Pasture, road, & half of burn.
,,	33	41·445	Rough heathy pasture, &c.
,,	34	8·896	Arable, house, & slope.
,,	35	9·116	Douglas Water (half of).
,,	36	·489	Pasture & road.
,,	37	2·975	House, garden, &c. (Inverbeg Inn).
,,	38	2·796	Arable & road.
,,	39	4·966	Plantation & road.
,,	40	1·477	Plantation & shingle.
		936·176	*Carried forward.*

No. of Sheet.	No. on Plan.	Area in Acres.	Description.
		936·176	*Brought forward.*
VIII. C & D.	41	1·317	Rough heathy pasture & trees.
,,	42	3·152	Plantation.
X. A.	43	9138·923	Rough heathy pasture, trees, rocks, roads, glens, sheepfolds, part of burns, &c.
,,	44	24·486	Rough pasture, road, rocks, &c.
,,	45	·894	Burn (part of).
X. B.	46	·973	Rough heathy pasture & rocks.
,,	47	3·388	Pasture.
,,	48	2·888	Plantation.
,,	49	14·541	Pasture, ruins, & trees.
,,	50	1·497	Arable.
,,	51	1·088	Arable.
,,	51a	15·860	Shingle.
,,	52	1·594	Plantation.
,,	53	13·965	Rough heathy pasture, trees, &c.
,,	54	6·212	Arable, house, &c.
,,	55	1·539	Plantation.
,,	56	3·997	Arable.
,,	57	·927	Plantation & house.
,,	58	·909	Culag, homestead, garden, &c.
,,	59	4·252	Arable, &c.
,,	60	3·406	Pasture & trees.
,,	61	3·894	Rough heathy pasture.
,,	62	·819	Arable.
,,	63	1·025	Glenmallochan, homestead, &c.
,,	64	6·138	Arable & road.
,,	65	6·071	Arable, trees, & part of burn.
,,	66	2·685	Rough heathy pasture, road, &c.
,,	67	2·377	Arable.
,,	68	2·451	Pasture & trees.
,,	69	2·735	Pasture & trees.
,,	70	1·052	Arable.
,,	71	1·143	Pasture, house, & road.
,,	72	·933	Arable.
X. C & D.	73	2·510	Pasture.
,,	74	2·641	House, &c. (Gleann-ma-Caorruinn)
,,	75	1·730	Pasture.
,,	76	5·711	Meadow & road.
,,	77	25·153	Rough pasture & slope.
,,	78	5·473	Pasture & slope.
,,	79	1·510	Arable.
,,	80	5·801	Pasture & road.
,,	81	3·626	Pasture & road.
,,	82	20·303	Plantation & road.
,,	83	1·555	Pasture.
,,	84	3·475	Arable & meadow.
,,	85	1·020	Edentaggart, homestead, garden, &c.
,,	86	9·650	Rough pasture & trees.
,,	87	22·898	Pasture & trees.
		10326·363	*Carried forward.*

No. of Sheet.	No. on Plan.	Area in Acres.	Description.
		10326·363	*Brought forward.*
X. C & D.	88	5·965	Plantation.
,,	89	2·271	Plantation.
,,	90	25·166	Luss Water (part of).
,,	91	13·830	Pasture, ruins, & trees.
,,	92	7530·496	Rough heathy pasture, rough pasture, pasture, glens, rocks, road, trees, brushwood, whins, sheepfolds, part of burns, and quarries.
XIII. A & B.	93	151·743	Rough heathy pasture, rocks, &c.
,,	94	329·987	Plantation & part of Port Burn.
,,	95	33·190	Rough heathy pasture & trees.
,,	96	89·763	Plantation & road.
X. 11.	97	11·429	Meadow & trees.
,,	98	·398	Pasture & rocks.
,,	99	6·216	Wood, part of burn, & rocks.
,,	100	6·781	Rough heathy pasture & trees.
,,	101	3·147	Arable & rocks.
,,	102	4·082	Wood & rocks.
,,	103	29·924	Rough heathy pasture & brushwood
,,	104	4·491	Parish road.
,,	105	109·313	Wood & rocks.
,,	106	1·054	Arable.
,,	107	·151	Garden.
,,	108	2·903	Arable.
,,	109	·272	Tyneshandon, houses, garden, &c.
,,	110	·259	Pasture.
,,	111	1·701	Arable.
,,	112	31·840	Wood.
,,	113	·724	Pasture & rocks.
,,	114	1·090	Pasture.
,,	115	·317	Torr, house & garden.
,,	116	·126	Garden, &c.
,,	117	2·706	Arable.
,,	118	1·269	Arable.
,,	119	·383	Moledruich, houses, garden, &c.
,,	120	1·649	Arable.
,,	121	·428	Wood.
,,	122	2·443	Rough pasture.
,,	123	10·622	Pasture, road, & trees.
,,	124	1·172	Rough pasture & trees.
,,	125	5·184	Rough heathy pasture, trees, &c.
,,	126	3·155	Rough pasture & trees.
,,	127	2·070	Wood.
,,	128	10·261	Wood & rocks.
,,	129	·390	Arable.
,,	130	5·715	Rough pasture & trees.
,,	131	2·899	Pasture.
,,	132	7·405	Rough pasture & trees.
,,	133	·621	Pasture.
		18783·364	*Carried forward.*

No. of Sheet.	No. on Plan.	Area in Acres.	Description.
		18783·364	*Brought forward.*
X. 11.	134	·871	Plantation.
,,	135	4·396	Arable & plantation.
,,	136	7·209	Arable.
,,	137	5·921	Arable & trees.
,,	138	·171	Pasture.
,,	139	·403	Pasture & road.
,,	140	·692	Plantation.
,,	141	·253	Offices, &c.
,,	142	7·128	Arable.
,,	143	6·865	Arable.
,,	144	·332	Occupation road.
,,	145	·476	House, ornamental ground, &c.
,,	146	·838	Garden, ornamental ground, &c.
,,	147	6·331	Arable.
,,	148	1·545	Arable & road.
,,	149	·178	Pasture & sheepfold.
,,	150	1·328	Woody slope.
,,	151	9·504	Arable.
,,	152	3·433	Woody slope.
,,	153	2·012	Allt Dornan (burn).
,,	154	·650	Rough heathy pasture.
,,	155	25·670	Lady's Wood.
,,	156	6·295	Rough heathy pasture & whins.
X. 12.	157	2·496	Uray, house, ruins, arable, &c.
,,	158	35·484	Row Wood.
,,	159	8·393	Arable.
,,	160	3·179	Arable.
,,	161	1·635	Arable.
,,	162	1·046	Rough pasture, whins, & trees.
,,	163	2·634	Rough pasture, whins, &c.
,,	164	1·098	Arable.
,,	165	·370	Drymendevin, cottage, garden, &c.
,,	166	7·791	Arable, trees, & road.
,,	167	8·543	Arable.
,,	168	·206	Garden.
,,	169	·278	Rough heathy pasture.
,,	170	·190	Pasture & footpath.
,,	171	·279	Collychippen, houses & garden.
,,	172	·229	Plantation.
,,	173	3·419	Arable.
,,	174	1·569	Arable.
,,	175	·819	Plantation.
,,	176	11·725	Arable.
,,	177	7·521	Arable & trees.
,,	178	·609	Arable.
,,	179	1·752	Arable & slope.
,,	180	·499	Row, houses, ornamental ground, &c
,,	181	·100	Occupation road.
,,	182	7·421	Arable.
,,	183	2·111	Wood.
		18987·261	*Carried forward.*

No of Sheet.	No. on Plan.	Area in Acres.	Description.
		18987·261	*Brought forward.*
X. 12.	184	4·434	Arable.
,,	185	1·363	Rough heathy pasture, &c.
,,	186	4·370	Arable.
,,	187	·905	Plantation.
,,	188	·806	Arable.
,,	189	1·000	Arable & road.
,,	190	·670	Plantation.
,,	191	1·878	Arable.
,,	192	·401	Plantation.
,,	193	8·016	Arable & road.
,,	194	·453	House, corn mill, garden, &c.
,,	195	·623	Arable.
,,	196	8·491	Slate quarry, road, & slope.
,,	197	·518	Pasture.
,,	198	1·061	Waste, trees, bushes, & old quarry.
,,	199	·793	Meadow.
,,	200	3·118	Plantation & road.
,,	201	7·928	Arable.
,,	202	·710	Arable.
,,	203	·073	Occupation road.
,,	204	·668	Arable.
,,	205	1·838	Arable.
,,	206	1·859	Arable.
,,	207	·248	Garden, pasture, &c.
,,	208	·587	Saw mill, house, garden, &c.
,,	209	·129	Plantation & footpath.
,,	210	·222	Garden, arable, &c.
,,	211	·190	Occupation road.
,,	212	4·368	Arable, &c.
,,	213	·470	Houses, school, &c.
,,	214	·418	Garden, &c.
,,	215	·249	Houses, &c. (Inn).
,,	216	·278	Arable.
,,	217	·493	Houses, garden, &c.
,,	218	·661	Arable.
,,	219	·241	Parish road.
,,	220	·743	Arable.
,,	221	1·111	Houses, gardens, &c.
,,	222	·679	Parish road.
,,	223	2·061	Houses, gardens, &c.
,,	224	·051	Pier (private).
,,	225	1·252	Houses, gardens, &c.
,,	226	2·350	Houses, gardens, &c.
,,	227	·991	Gardens & road.
,,	228	·450	Public road.
,,	229	·458	Church & ornamental ground.
,,	230	·369	Waste ground & shed.
,,	231	·149	Pasture.
,,	232	·439	Rough pasture & brushwood.
,,	233	·071	Pasture & trees.
		19058·965	*Carried forward.*

No. of Sheet.	No. on Plan.	Area in Acres.	Description.
		19058·965	*Brought forward.*
X. 12.	234	2·512	Arable & trees.
,,	235	1·102	Arable, trees, & road.
,,	236	1·616	Pasture, brushwood, & shingle.
,,	237	·236	Plantation.
,,	238	·769	Pool.
,,	239	2·980	Plantation.
,,	240	12·786	Pasture, whins, & trees.
,,	241	2·002	Plantation.
,,	242	6·478	Arable & road.
,,	243	·281	Pasture & road.
,,	244	6·261	Arable & trees.
,,	245	·541	Camstraddanhill, homestead, &c.
,,	246	·489	Darroch Cottage, garden, &c.
,,	247	2·572	Arable.
,,	248	·251	Plantation.
,,	249	·225	Plantation.
,,	250	3·481	Arable.
,,	251	1·830	Arable, footpath, & trees.
,,	252	16·682	Arable, road, footpath, &c.
,,	253	4·461	Arable.
,,	254	2·114	Pasture & trees.
,,	255	5·156	Arable
,,	256	4·569	Plantation, rocks, & road.
,,	257	3·806	Arable & road.
,,	258	·223	Rough pasture.
,,	259	2·594	Meadow & trees.
,,	260	15·218	Plantation.
,,	261	·627	Plantation.
,,	262	·260	Pasture.
,,	263	·138	Rough pasture.
,,	264	1·655	Plantation.
,,	265	1·906	Arable & old quarry.
,,	266	1·672	Arable.
,,	267	·434	Occupation road.
,,	268	1·612	Arable.
,,	269	2·222	Arable.
,,	270	·392	Hawthorn Cottage, garden, &c.
,,	271	7·324	Arable.
,,	272	3·112	Arable.
,,	273	4·706	Meadow, trees, &c.
,,	273a	1·667	Shingle, &c.
X. 16.	274	·134	Plantation.
,,	275	5·800	Arable.
,,	276	2·648	Arable.
,,	277	·278	Halftown, houses, gardens, &c.
,,	278	1·835	Meadow.
,,	279	·465	Pasture.
,,	280	·191	Craigdhu, houses, garden, &c.
,,	281	4·314	Wood.
,,	282	1·049	Rough pasture & road.
		19204·641	*Carried forward.*

No. of Sheet.	No. on Plan.	Area in Acres.	Description.
		19204·641	*Brought forward.*
X. 16.	283	1·888	Arable.
,,	284	1·591	Pasture, road, & trees.
,,	285	·840	Arable & road.
,,	286	·827	Craigton, houses, garden, &c.
,,	287	1·203	Pasture.
,,	288	6·056	Dun Wood.
,,	289	·045	House, &c.
,,	290	·647	Wood.
,,	291	8·693	Ornamental ground, trees, &c.
,,	292	·039	Lodge.
,,	293	2·852	Ornamental ground & trees.
,,	294	·060	House, &c.
,,	295	·051	Camstraddan House.
,,	296	·624	Ornamental ground, trees, &c.
,,	297	·876	Garden.
,,	298	6·115	Ornamental ground, trees, &c.
,,	299	4·612	Wood & road.
,,	300	2·934	Meadow & trees.
,,	301	·825	Rough pasture & brushwood.
,,	302	·740	Arable.
,,	303	·776	Arable, road, &c.
,,	304	·053	Occupation road.
,,	305	·362	Tigh na Craige, cottage, garden, &c.
,,	306	·292	Rough pasture & whins.
,,	307	·620	Plantation.
,,	308	·517	Arable & trees.
,,	309	·525	Arable & footpath.
,,	310	·113	Craighouse, house & garden.
,,	311	·962	Pasture.
,,	312	1·116	Waste ground.
,,	313	4·506	Arable.
,,	314	2·381	Arable.
,,	315	·270	Craignahullic, houses, garden, &c.
,,	316	·389	Arable.
,,	317	1·860	Plantation.
,,	318	1·542	Arable.
,,	319	1·161	Plantation.
,,	320	1·862	Arable.
,,	321	3·517	Wood & rocks.
,,	322	·089	Plantation.
,,	323	·192	House & garden.
,,	324	·479	Manse, ornamental ground, &c.
,,	325	·795	Plantation.
,,	326	·533	Arable & road.
,,	327	·925	Plantation.
,,	328	·330	Plantation.
,,	329	1·250	Arable & road.
,,	330	·326	Arable.
,,	331	·554	Plantation.
,,	332	·078	Occupation road.
		19274·534	*Carried forward.*

No. of Sheet.	No. on Plan.	Area in Acres.	Description.
		19274·534	*Brought forward.*
X. 16.	333	·300	Plantation.
,,	334	·695	Arable.
,,	335	·132	Plantation.
,,	336	·793	Arable & trees.
,,	337	2·423	Arable, trees, half of burn, &c.
,,	338	1·057	Arable & road.
,,	339	·138	Plantation.
,,	340	·698	Houses, gardens, &c.
,,	341	·421	Arable & part of burn.
,,	342	2 146	Arable & part of burn.
,,	343	1·222	Rough pasture, house, &c.
,,	344	·179	House, garden, & road.
,,	345	1·220	Arable & road.
,,	346	·766	Aldochlay, houses, gardens, &c.
,,	347	·131	Garden.
,,	348	29·879	Turnpike road.
,,	349	·097	Waste ground.
,,	350	1·465	Arable.
,,	351	1·599	Arable.
,,	352	·321	Plantation.
,,	353	1·125	Arable.
,,	354	3·727	Ornamental ground, road, &c.
,,	355	·199	Garden.
,,	356	·350	Rossarden, cottage, road, &c.
,,	357	1·932	Plantation.
,,	358	26·522	Plantation & quarry.
,,	359	·224	Occupation road.
,,	360	1·185	Arable.
,,	361	·083	Plantation.
,,	362	·672	Arable & trees.
,,	363	·085	Plantation.
,,	364	·117	Pasture & trees.
,,	365	·183	Plantation.
,,	366	·396	Church, ornamental ground, &c.
,,	367	1·033	Arable & trees.
XIII. 4.	368	14·839	Plantation & house.
,,	369	·559	Arable.
,,	370	·230	Bandry, houses, garden, &c.
,,	371	·061	Occupation road.
,,	372	·688	Garden & road.
,,	373	1·154	Arable.
,,	374	·558	Arable.
,,	375	5·033	Arable & trees.
,,	376	141·542	Plantation, part of Port Burn, &c.
,,	377	·141	Lodge & road.
,,	378	26·373	Plantation, part of Port Burn, &c.
,,	378a	3·647	Shingle, &c.
,,	379	·132	House, ornamental ground, &c.
,,	380	·063	House, kennel, &c.
,,	381	1·334	Ornamental ground, half of burn, &c
		19554·403	*Carried forward.*

No. of Sheet.	No. on Plan.	Area in Acres.	Description.
		19554·403	*Brought forward.*
XIII. 4.	382	8·769	Arable.
,,	383	·212	House, stackyard, & half of burn.
,,	384	15·346	Ornamental ground, trees, &c.
,,	385	·530	Plantation.
,,	386	·137	Garden.
,,	387	·118	Ornamental ground.
,,	388	·109	Pond.
,,	389	·307	Ornamental ground, island, &c.
,,	390	4·231	Ornamental ground, trees, &c.
,,	391	·260	Houses, &c.
,,	392	·204	Rossdhu House.
,,	393	19·636	Ornamental ground, trees, &c.
,,	394	4·408	Ornamental ground, trees, &c.
,,	395	16·951	Ornamental ground & trees.
,,	395a	1·779	Shingle.
XIII. 7.	396	16·399	Rough pasture.
,,	397	·875	Plantation.
,,	398	15·184	Rough pasture & trees.
,,	399	5·658	Pasture.
,,	400	24·014	Rough heathy pasture.
,,	401	26·749	Rough pasture & rocks.
,,	402	15·594	Rough pasture.
,,	403	9·981	Rough pasture & trees.
,,	404	4·808	Arable.
,,	405	4·884	Arable.
,,	406	2·966	Arable.
,,	407	5·981	Rough heathy pasture.
,,	408	2·317	Arable.
,,	409	·720	Plantation.
,,	410	2·135	Plantation, &c.
,,	411	5·417	Arable & road.
,,	412	·707	Shemore, homestead, &c.
,,	413	·240	Garden.
,,	414	3·541	Arable & trees.
,,	415	·504	Plantation.
,,	416	45·050	Glen Finlas, plantation, &c.
,,	417	10·839	Finlas Water (part of).
,,	418	8·741	Arable & trees.
,,	419	13·823	Arable, road, & trees.
,,	420	4·340	Arable & trees.
,,	421	·594	Occupation road.
,,	422	·239	Pasture.
,,	423	·230	Shegartan, houses, garden, &c.
,,	424	3·814	Arable.
,,	425	·093	Waste ground.
,,	426	1·303	Occupation road.
,,	427	1·595	Arable.
,,	428	10·059	Arable.
,,	429	3·370	Whins.
,,	430	4·141	Arable.
		19884·305	*Carried forward.*

No. of Sheet.	No. on Plan.	Area in Acres.	Description.
		19884·305	*Brought forward.*
XIII. 7.	431	1·885	Shantron, houses, gardens, &c.
,,	432	6·373	Arable.
,,	433	1·955	Arable & road.
,,	434	3·004	Arable & road.
,,	435	7·658	Arable.
,,	436	·241	Plantation.
,,	437	3·789	Arable.
,,	438	19·345	Plantation & slope.
,,	439	7·498	Arable.
,,	440	4·434	Whins.
XIII. 8.	441	3·652	Plantation & part of burn.
,,	442	1·184	Plantation.
,,	443	10·340	Rough pasture, part of burn, &c.
,,	444	9·623	Arable.
,,	445	·242	Occupation road.
,,	446	·460	Arnburn, homestead, garden, &c.
,,	447	111·724	Plantation & road.
,,	448	1·355	Ornamental ground, trees, &c.
,,	449	·682	Private road.
,,	450	65·812	Ornamental ground, trees, &c.
,,	451	4·654	Arable.
,,	452	5·014	Arable & slope.
,,	453	3·335	Arable.
,,	454	2·965	Arable.
,,	455	2·864	Arable.
,,	456	4·795	Arable.
,,	457	·084	Plantation.
,,	458	3·981	Arable.
,,	459	1·632	Arable & trees.
,,	460	·240	Hillhouse, houses, garden, &c.
,,	461	1·619	Arable.
,,	462	9·721	Arable & old sand pit.
,,	463	5·000	Arable.
,,	464	·228	Occupation road.
,,	465	15·689	Ornamental ground & trees.
,,	466	·090	House, &c.
,,	467	·220	Plantation.
,,	468	1·097	Garden.
,,	469	2·510	Garden, &c.
,,	470	1·030	Private road.
,,	471	1·376	Nursery.
,,	472	·178	Yard, &c.
,,	473	·718	Nursery.
,,	474	·230	Private road.
,,	475	3·204	Plantation & road.
,,	476	·099	Plantation.
,,	477	6·410	Pasture, trees, road, & shingle.
,,	478	4·392	Arable & trees.
,,	479	2·561	Arable.
,,	480	1·251	Arable.
		20232·748	*Carried forward.*

No. of Sheet.	No. on Plan.	Area in Acres.	Description.
		20232·748	*Brought forward.*
XIII. 8.	481	6·722	Arable.
,,	482	·121	Private road.
,,	483	·165	Lodge, &c.
,,	484	·091	Garden.
,,	485	6·560	Arable & trees.
,,	486	1·039	Pasture & slope.
,,	487	·602	Houses, &c. (Dairy).
,,	488	71·825	Plantation & road.
,,	489	5·592	Arable.
,,	490	·132	Plantation.
,,	491	6·892	Arable.
,,	492	3·985	Arable.
,,	493	5·336	Arable & trees.
,,	494	1·273	Plantation.
,,	495	2·236	Arable & trees.
,,	496	·350	Plantation.
,,	497	2·046	Arable.
,,	498	·090	Gallowhill, house & garden.
,,	499	1·891	Plantation, slope, &c.
,,	500	·502	Ornamental ground & road.
,,	501	115·837	Ornamental ground & trees.
,,	502	4·235	Pasture.
,,	503	6·307	Arable.
,,	504	·211	Plantation.
,,	505	2·286	Arable.
,,	506	3·686	Arable.
,,	507	2·571	Ornamental ground.
XIII. 11.	508	2·927	Arable.
,,	509	3·146	Arable.
,,	510	3·048	Rough pasture & whins.
,,	511	3·385	Arable.
,,	512	9·389	Arable & slope.
,,	513	1·936	Whins & slope.
,,	514	·590	Plantation & slope.
,,	515	7·999	Plantation & slope.
,,	516	4·707	Arable.
,,	517	5·393	Arable, slope, & trees.
,,	518	5·314	Arable.
,,	519	4·850	Arable.
,,	520	45·444	Rough heathy pasture, trees, &c.
,,	521	6·262	Arable, trees, road, & slope.
,,	522	1·431	Arable.
,,	523	2·359	Arable & slope.
,,	524	8·151	Arable, part of Cross Burn, &c.
,,	525	5·290	Arable, slope, & trees.
,,	526	1·951	Arable.
,,	527	3·367	Arable.
,,	528	3·001	Arable.
,,	529	·480	Plantation.
,,	530	·643	Houses, garden, &c.
		20616·394	*Carried forward.*

No. of Sheet.	No. on Plan.	Area in Acres.	Description.
		20616·394	*Brought forward.*
XIII. 11.	531	·287	Plantation & slope.
,,	532	·591	Plantation & slope.
,,	533	·297	Arable.
,,	534	·160	House, garden, &c.
,,	535	5·191	Arable.
,,	536	8·720	Arable & part of Cross Burn.
,,	537	39·831	Rough heathy pasture.
,,	538	31·775	Rough heathy pasture, slope, &c.
,,	539	10·560	Arable, slope, & trees.
,,	540	3·450	Arable, slope, & trees.
,,	541	2·831	Arable, road, slope, & trees.
,,	542	·302	Plantation.
,,	543	3·108	Arable & road.
,,	544	4·118	Arable, slope, & trees.
,,	545	2·663	Rough pasture.
,,	546	2·098	Arable & half of Cross Burn.
,,	547	1·223	Plantation & slope.
,,	548	3·614	Plantation, slope, & part of burn.
,,	549	10·343	Arable, trees, & half of burn.
,,	550	·189	Crossburn, cottage, garden, &c.
,,	551	·469	Arable, trees, & part of burn.
,,	552	·627	Muirland, houses, garden, &c.
,,	553	·201	Pasture & part of Cross Burn.
,,	554	·636	Blairglas, homestead, garden, &c.
,,	555	·120	Plantation.
,,	556	6·267	Arable & half of Cross Burn.
,,	557	3·251	Arable.
,,	558	1·722	Arable.
,,	559	2·804	Arable.
,,	560	1·956	Plantation.
,,	561	·409	Pasture.
,,	562	5·049	Rough pasture.
,,	563	6·745	Rough pasture.
,,	564	3·739	Arable.
,,	565	·533	Houses, gardens, &c.
,,	566	60·859	Rough heathy pasture.
,,	567	3·344	Pasture.
,,	568	6·431	Arable.
,,	569	·173	Plantation.
,,	570	·968	Blairnyle, homestead, garden, &c.
,,	571	·291	Pasture, trees, road, & slope.
,,	572	2·892	Arable.
,,	573	4·647	Arable, trees, road, & slope.
,,	574	5·614	Arable, slope, & trees.
,,	575	1·011	Pasture.
,,	576	3·965	Arable.
,,	577	·182	House & garden.
,,	578	5·588	Arable & road.
,,	579	·406	Whins.
,,	580	·437	Occupation road.
		20879·081	*Carried forward.*

No. of Sheet.	No. on Plan.	Area in Acres.	Description.
		20879·081	*Brought forward.*
XIII. 11.	581	5·363	Arable.
,,	582	·139	Occupation road.
,,	583	1·080	Arable, trees, & slope.
,,	584	·310	Heatheryhall, cottages, garden, &c.
,,	585	6·082	Arable, trees, & slope.
,,	586	2·124	Rough pasture.
,,	587	4·224	Rough pasture.
,,	588	7·169	Rough pasture, road, & quarry.
,,	589	4·161	Plantation.
,,	590	·768	Rough pasture.
,,	591	1·783	Arable.
,,	592	·233	Rough pasture.
,,	593	·309	Rough pasture.
,,	594	12·222	Rough heathy pasture.
,,	595	·788	Pasture.
,,	596	2·296	Arable.
,,	597	3·970	Arable.
,,	598	6·210	Arable, trees, & slope.
,,	599	4·479	Arable, trees, & slope.
,,	600	·484	Oran, cottages, garden, &c.
,,	601	2·437	Arable.
,,	602	3·773	Arable & road.
XIII. 12.	603	·654	Polnaberoch, houses, garden, &c.
,,	604	·512	Occupation road.
,,	605	2·857	Arable.
,,	606	3·115	Arable.
,,	607	1·915	Whins.
,,	608	5·089	Arable.
,,	609	5·363	Arable.
,,	610	·328	Plantation.
,,	611	·209	Plantation.
,,	612	·395	Plantation.
,,	613	5·057	Arable.
,,	614	62·708	Plantation, part of burn, &c.
,,	615	·559	Duchlege, homestead & road.
,,	616	·392	Ornamental ground, garden, &c.
,,	617	·533	Plantation.
,,	618	1·554	Pasture & slope.
,,	619	7·780	Arable.
,,	620	6·405	Arable.
,,	621	3·737	Plantation.
,,	622	·648	Lodge, ornamental ground, &c.
,,	623	·202	Private road.
,,	624	17·692	Arable & part of Cross Burn.
,,	625	1·739	Plantation.
,,	626	·615	Plantation.
,,	627	5·802	Plantation & road.
,,	628	·351	Occupation road.
,,	629	6·780	Arable, road, & trees.
,,	630	·740	Homestead, &c.
		21093·216	*Carried forward.*

No. of Sheet.	No. on Plan.	Area in Acres.	Description.
		21093·216	*Brought forward.*
XIII. 12.	630a	·996	Shingle & trees.
,,	631	11·145	Arable & road.
,,	632	14·050	Rough heathy pasture.
,,	633	2·561	Plantation.
,,	634	·153	Plantation.
,,	635	·140	Occupation road.
,,	636	8·545	Arable & slope.
,,	637	12·814	Arable & road.
,,	638	7·162	Arable & road.
,,	639	7·721	Arable.
,,	640	7·955	Arable.
,,	641	1·165	Plantation.
,,	642	2·045	Pasture.
,,	643	8·307	Arable.
,,	644	2·096	Pasture, whins, trees, bushes, &c.
,,	645	13·589	Arable.
,,	646	5·050	Rough pasture & road.
,,	647	·271	Rough pasture.
,,	648	7·858	Arable.
,,	649	·723	House, garden, &c.
,,	650	9·309	Arable.
,,	651	8·526	Arable.
,,	652	9·923	Arable & trees.
,,	653	·063	Houses, &c. (Borden).
,,	654	·099	Garden.
,,	655	·549	Ornamental ground & road.
,,	656	2·521	Arable.
,,	657	9·108	Arable.
,,	658	·904	Mid Ross, homestead, garden, &c.
,,	659	·210	Occupation road.
,,	660	7·315	Arable.
,,	661	12·723	Pasture, trees, whins, & shingle.
XIII. 14.	662	75·568	Rough heathy pasture, road, &c.
,,	663	·403	Pasture, slope, half of burn, &c.
,,	664	5·704	Arable.
,,	665	·859	Pasture, slope, half of burn, &c.
,,	666	·370	Pasture, slope, half of burn, &c.
,,	667	2·921	Arable & half of burn.
,,	668	8·874	Arable.
,,	669	·109	Garden.
,,	670	·407	Pasture & road.
,,	671	·134	Pool.
,,	672	·850	Inverlauren, homestead, &c.
,,	673	6·314	Arable.
,,	674	·322	Plantation.
,,	675	·353	Pasture.
,,	676	4·961	Arable & road.
,,	677	4·995	Arable & road.
,,	678	5·319	Arable.
,,	679	1·862	Arable.
		21389·137	*Carried forward.*

No. of Sheet.	No. on Plan.	Area in Acres.	Description.
		21389·137	*Brought forward.*
XIII. 14.	680	4·349	Pasture & trees.
,,	681	11·574	Plantation, part of island, &c.
,,	682	9·994	Arable.
,,	683	13·480	Plantation & slope.
,,	684	2·257	Arable & trees.
,,	685	·253	Plantation.
,,	686	18·948	Pasture, road, & trees.
,,	687	7·432	Rough pasture.
,,	688	3·659	Plantation.
,,	689	23·168	Arable, road, & trees.
,,	690	·855	Plantation & slope.
,,	691	·079	Pasture.
XIII. 15.	692	85·823	Rough heathy pasture.
,,	693	4·147	Plantation.
,,	694	2·803	Arable.
,,	695	6·560	Rough pasture.
,,	696	4·793	Pasture.
,,	697	·282	Pasture.
,,	698	5·906	Rough pasture.
,,	699	·120	Pasture.
,,	700	·379	Plantation.
,,	701	4·441	Arable.
,,	702	5·092	Arable.
,,	703	4·114	Arable.
,,	704	10·019	Arable.
,,	705	10·047	Arable.
,,	706	·326	Plantation & slope.
,,	707	2·129	Arable.
,,	708	2·839	Meadow.
,,	709	4·431	Arable.
,,	710	4·450	Meadow.
,,	711	1·244	Rough pasture & trees.
,,	712	8·515	Arable.
,,	713	2·102	Rough pasture.
,,	714	9·607	Arable & road.
,,	715	3·699	Parish road.
,,	716	·869	Highfield, houses, garden, &c.
,,	717	·210	Arable.
,,	718	·234	Arable.
,,	719	1·266	Arable.
,,	720	8·583	Rough heathy pasture.
,,	721	7·058	Arable.
,,	722	7·193	Arable.
,,	723	1·469	Rough pasture.
,,	724	3·376	Arable.
,,	725	·150	Plantation.
,,	726	1·585	Arable & slope.
,,	727	·019	House, &c. (Black Bull).
,,	728	24·272	Arable.
,,	729	62·038	Rough heathy pasture, &c.
		21787·376	*Carried forward.*

No. of Sheet.	No. on Plan.	Area in Acres.	Description.
		21787·376	*Brought forward.*
XIII. 15.	730	7·421	Turnpike road.
,,	731	6·774	Arable.
,,	732	11·477	Arable.
,,	733	5·347	Arable.
,,	734	5·775	Pasture.
,,	735	27·698	Rough heathy pasture, &c.
,,	736	2·470	Plantation.
,,	737	11·580	Rough pasture, trees, & whins.
,,	738	1·127	Rough pasture.
,,	739	6·817	Arable.
,,	740	21·781	Rough heathy pasture & road.
,,	741	6·556	Pasture & road.
,,	742	4·671	Rough heathy pasture & road.
,,	743	2·166	Pasture & road.
,,	744	2·227	Pasture.
,,	745	12·702	Rough heathy pasture.
,,	746	·946	Rough heathy pasture & road.
,,	747	5·769	Pasture.
,,	748	6·812	Arable.
,,	749	7·404	Arable & slope.
,,	750	·206	Rough pasture & slope.
,,	751	·168	Pasture & ruin.
,,	752	7·227	Arable & slope.
,,	753	3·940	Arable.
,,	754	5·620	Arable.
,,	755	2·764	Plantation & slope.
,,	756	24·491	Rough heathy pasture.
,,	757	6·639	Arable.
,,	758	7·963	Arable.
,,	759	5·847	Rough pasture.
,,	760	1·118	Plantation.
,,	761	·080	Cross Keys, house & garden.
,,	762	9·534	Arable.
,,	763	1·488	Pasture & road.
,,	764	·721	Plantation.
,,	765	·237	Occupation road.
,,	766	·525	Meikle Dumfin, homestead, &c.
,,	767	·163	Garden.
,,	768	1·413	Arable & trees.
,,	769	·706	Plantation.
,,	770	2·933	Pasture & trees.
,,	771	7·633	Arable.
,,	772	2·790	Arable.
,,	773	9·493	Pasture.
,,	774	23·873	Plantation & slope.
,,	775	2·490	Plantation.
,,	776	16·795	Arable.
,,	777	2·610	Arable & slope.
,,	778	3·182	Arable.
,,	779	3·470	Plantation & slope.
		22101·015	*Carried forward.*

No. of Sheet.	No. on Plan.	Area in Acres.	Description.
		22101·015	*Brought forward.*
XIII. 15.	780	2·449	Arable.
,,	781	·492	Homestead, garden, &c.
,,	782	2·461	Arable.
,,	783	·166	Pasture.
,,	784	3·595	Arable & slope.
,,	785	·199	Plantation & slope.
,,	786	6·687	Arable.
,,	787	4·001	Rough pasture & slope.
,,	788	·924	Pasture, ruin, & road.
,,	789	·021	House.
,,	790	·676	Arable.
,,	791	·195	Pasture.
,,	792	·238	Plantation & slope.
,,	793	·706	Arable.
,,	794	1·853	Pasture & road.
,,	795	9·211	Arable.
,,	796	3·489	Arable.
,,	797	1·391	Plantation & slope.
,,	798	4·081	Pasture.
,,	799	10·895	Plantation, road, & slope.
,,	800	10·601	Arable & trees.
,,	801	2·462	Arable
,,	802	6·117	Rough heathy pasture, road, &c.
,,	803	3·504	Arable & embankment.
,,	804	·122	Plantation.
,,	805	5·729	Arable.
,,	806	·524	Callendoun, houses, garden, &c.
,,	807	5·062	Pasture & slope.
,,	808	2·533	Arable.
,,	809	8·547	Arable.
,,	810	20·163	Arable & road.
,,	811	·125	Occupation road.
,,	812	1·909	Arable.
,,	813	9·495	Plantation, slope, & part of lade.
,,	814	9·206	Arable.
,,	815	3·795	Arable.
,,	816	2·192	Arable & half of mill lade.
,,	817	·102	Occupation road.
,,	818	1·016	Arable.
,,	819	·582	Dumfin Mill (corn), houses, &c.
,,	820	2·910	Arable.
,,	821	·491	Plantation & slope.
,,	822	1·206	Arable, road, &c.
,,	823	·411	Dumfin Mill (charcoal), yard, &c.
,,	824	·162	Plantation.
,,	825	·099	Plantation.
,,	826	·884	Houses, gardens, &c.
,,	827	·503	Pasture, slope, & half of mill lade.
,,	828	·590	Plantation & slope.
,,	829	1·167	Pasture, ruin, & trees.
		22256·954	*Carried forward.*

No. of Sheet.	No. on Plan.	Area in Acres.	Description.
		22256·954	*Brought forward.*
XIII. 15.	830	·104	Plantation.
,,	831	1·125	Houses, &c. (Dumfin).
,,	832	·204	Pasture.
,,	833	·378	Garden.
,,	834	1·220	Arable.
,,	835	1·670	Plantation & slope.
,,	836	·779	Plantation & slope.
,,	837	·369	Pasture & trees.
,,	838	3·283	Arable.
,,	839	4·630	Arable.
,,	840	·329	Plantation (island).
,,	841	·520	Rough pasture & slope.
,,	842	6·866	Arable.
,,	843	11·383	Arable & road.
,,	844	2·063	Arable.
,,	845	4·260	Arable & embankment.
,,	846	1·544	Arable.
,,	847	·253	Pasture.
,,	848	24·680	Plantation, slope, footpath, &c.
,,	849	·432	Pasture
,,	850	27·357	Fruin Water (part of).
,,	851	5·149	Arable.
,,	852	17·778	Arable, trees, & road.
,,	853	3·867	Arable.
,,	854	·158	Occupation road.
,,	855	1·207	Plantation, &c.
,,	856	4·475	Turnpike road.
,,	857	13·668	Plantation & slope.
,,	858	1·856	Plantation & slope.
,,	859	3·814	Arable.
,,	860	·736	Public road.
,,	861	·411	Occupation road.
,,	862	11·759	Arable.
,,	863	7·820	Arable & embankment.
,,	864	·401	Plantation.
,,	865	3·384	Arable & trees.
,,	866	5·779	Arable.
,,	867	·178	Plantation (island).
,,	868	3·547	Arable.
,,	869	1·531	Plantation & slope.
,,	870	·965	Occupation road.
,,	871	·242	Homestead, garden, &c.
XIII. 16.	872	5·321	Pasture.
,,	873	41·543	Rough heathy pasture, road, &c.
,,	874	1·249	Plantation.
,,	875	11·956	Arable, trees, & pool.
,,	876	11·098	Arable & road.
,,	877	9·923	Arable & trees.
,,	878	9·498	Arable & trees.
,,	879	7·714	Arable & trees.
		22537·430	*Carried forward.*

No. of Sheet.	No. on Plan.	Area in Acres.	Description.
		22537·430	*Brought forward.*
XIII. 16.	880	9·961	Arable.
,,	881	·796	Pasture & trees.
,,	882	4·420	Plantation & slope.
,,	883	1·044	Plantation & slope.
,,	884	·502	Heathy pasture.
,,	885	2·220	Arable.
,,	886	18·947	Arable.
,,	887	·603	Pasture & trees.
,,	888	·291	Waste & road.
,,	889	·114	Pasture & trees.
,,	890	·151	Pasture & trees.
,,	891	14·800	Arable.
,,	892	1·718	Pasture, trees, slope, & whins.
,,	893	7·372	Arable.
,,	894	8·300	Arable.
,,	895	8·172	Arable, &c.
,,	896	10·627	Arable, trees, &c.
,,	897	·753	Bushes & shingle.
,,	898	6·307	Plantation & shingle.
,,	899	12·723	Arable.
,,	900	2·983	Plantation.
,,	901	14·103	Arable.
,,	902	·344	Plantation.
,,	903	7·568	Plantation, slope, & part of burn.
,,	904	·805	Pasture & trees.
,,	905	9·061	Arable.
,,	906	11·214	Arable.
,,	907	4·020	Arable.
,,	908	·772	Pasture, slope, & trees.
,,	909	5·561	Plantation & slope.
,,	910	1·677	Pasture.
,,	911	3·927	Arable & ruin.
,,	912	7·243	Arable & slope.
,,	913	·974	Nether Ross, homestead, garden, &c.
,,	914	·159	Occupation road.
,,	915	12·788	Arable & slope.
,,	916	17·090	Arable, trees, &c.
,,	917	·405	Pasture & trees.
,,	918	·346	Occupation road.
,,	919	5·201	Arable.
,,	920	6·349	Arable.
,,	921	4·197	Pool.
,,	922	6·177	Arable.
,,	923	·740	Pasture & trees.
,,	924	3·699	Pasture & trees.
,,	925	·310	Whins.
,,	926	5·880	Arable & shingle.
,,	927	8·826	Arable.
,,	928	·163	Pasture & trees.
,,	929	4·422	Arable & trees.
		22794·255	*Carried forward.*

No. of Sheet.	No. on Plan.	Area in Acres.	Description.
		22794·255	*Brought forward.*
XIII. 16.	930	15·625	Arable & slope.
,,	931	·547	Pasture & trees.
,,	932	2·835	Plantation & slope.
,,	933	·709	Plantation & slope.
,,	934	1·544	Arable & road.
,,	935	4·076	Arable.
,,	936	·430	Rossbank, houses, garden, &c.
,,	937	·489	Occupation road.
,,	938	2·060	Pasture, slope, embankment, &c.
,,	939	2·662	Arable.
,,	940	12·881	Arable & road.
,,	941	12·215	Arable.
,,	942	9·480	Arable.
,,	943	9·239	Arable.
,,	944	3·482	Arable.
,,	945	3·252	Arable.
,,	946	3·064	Arable.
,,	947	3·808	Arable.
,,	948	·188	Rossburnfoot, houses, ruin, &c.
,,	949	3·762	Arable.
,,	950	5·471	Arable & road.
,,	951	4·415	Rough heathy pasture, whins, &c.
,,	952	·331	Burnfoot, houses, garden, &c.
,,	953	2·378	Plantation & slope.
,,	954	4·842	Arable & road.
,,	955	·033	House, &c. (Smithy).
,,	956	·929	Arable, trees, & part of burn.
,,	957	·398	Pasture, trees, & part of burn.
,,	958	8·818	Arable & part of Red Burn.
,,	959	·678	Plantation & slope.
,,	960	9·007	Arable & part of Red Burn.
,,	961	1·606	Plantation & slope.
,,	962	·162	Pasture & half of Red Burn.
,,	963	·043	Pasture.
,,	964	9·247	Arable.
XVII. 3.	965	1·513	Arable.
,,	966	7·363	Plantation.
,,	967	18·517	Arable.
,,	968	1·089	Plantation & slope.
,,	969	16·411	Arable, slope, & trees.
,,	970	2·830	Arable & trees.
,,	971	1·134	Pasture.
,,	972	38·406	Plantation, slope, & road.
,,	973	1·903	Arable & ruins (Benuchara Castle).
,,	974	·733	Garden.
,,	975	·470	Ornamental ground & trees.
,,	976	·061	House (Benuchara).
,,	977	·511	Ornamental ground, trees, &c.
,,	978	·506	Arable & trees.
,,	979	·204	Houses, &c. (Benuchara Offices).
		23026·612	*Carried forward.*

No. of Sheet.	No. on Plan.	Area in Acres.	Description.
		23026·612	*Brought forward.*
XVII. 3.	980	·412	Ornamental ground, trees, &c.
,,	981	5·091	Arable, trees, & slope.
,,	982	1·744	Plantation & slope.
,,	983	7·273	Arable.
,,	984	1·494	Plantation.
,,	985	5·499	Arable.
,,	986	·113	Occupation road.
,,	987	1·832	Plantation & part of burn.
,,	988	4·022	Plantation.
,,	989	20·663	Rough pasture & slope.
,,	990	11·180	Plantation.
,,	991	23·249	Plantation, slope, & part of burn.
,,	992	9·605	Arable.
,,	993	8·811	Arable.
,,	994	15·444	Rough pasture & slope.
,,	995	1·221	Pasture, road, & slope.
,,	996	·508	Waste & road
,,	997	·696	Wester Benuchara, homestead, &c.
,,	998	·535	Plantation & slope.
,,	999	8·547	Arable.
,,	1000	·173	Plantation & slope.
,,	1001	3·443	Rough pasture & whins.
,,	1002	·048	Occupation road.
,,	1003	2·762	Plantation.
,,	1004	2·566	Plantation & road.
,,	1005	6·567	Arable.
,,	1006	7·845	Arable.
,,	1007	24·695	Plantation & slope.
,,	1008	1·152	Arable.
,,	1009	·545	Occupation road.
,,	1010	·760	Plantation.
,,	1011	·965	Pasture.
,,	1012	3·921	Arable.
,,	1013	1·015	Plantation & slope.
,,	1014	4·241	Arable & road.
,,	1015	·684	Plantation.
,,	1016	3·672	Arable & road.
,,	1017	·399	Plantation.
,,	1018	16·587	Plantation.
,,	1019	446·716	Rough heathy pasture, trees, &c.
XVII. 4.	1020	4·122	Arable.
,,	1021	3·925	Arable.
,,	1022	4·104	Arable.
,,	1023	·187	Rough pasture, trees, & slope.
,,	1024	1·585	Pasture.
,,	1025	4·521	Plantation, slope, & half of burn.
		23701·751	Area of the Parish of Luss, in the County of Dumbarton (exclusive of Loch Lomond and its Islands).

LOCH LOMOND AND ITS ISLANDS.

No. of Sheet.	No. on Plan.	Area in Acres.		Description.
VIII.	1026	.....	·390	Shingle (island).
XI.	1027	191·619	.....	Rough heathy pasture, shingle, trees, rocks, &c.
„	1028	1·220	.....	Houses, gardens, &c.
		192·839	192·839	Area of Inc lonaig.
X.	1029	.....	1·901	Rocky islands.
„	1030	.....	4556·447	Loch Lomond (part of).
„	1031	.....	107·386	Plantation, shingle, & ruins.
„	1032	.....	·090	Islands (Stot Isle & Floating Island)
„	1033	2·701	.....	Plantation, ruins, & shingle.
XI.	1034	118·474	.....	Rough pasture, shingle, & trees.
		121·175	121·175	Area of Inchmoan.
X.	1035	·815	.....	Plantation & shingle.
„	1036	3·712	.....	Arable & marsh.
„	1037	144·816	.....	Plantation, shingle, rocks, &c.
„	1038	1·585	.....	Arable & trees.
„	1039	3·828	.....	Arable, plantation, & road.
„	1040	1·635	.....	Arable & road.
XIII.	1041	2·009	.....	Arable & road.
„	1042	·705	.....	House, garden, &c.
„	1043	3·055	.....	Plantation, &c.
		162·160	162·160	Area of Inchtavannach.
„	1044	.....	·265	Plantation & ruins (Inchgalbraith)
			5142·653	*Carried forward.*

No. of Sheet.	No. on Plan.	Area in Acres.	Description.
		5142·653	*Brought forward.*
XIII.	1045	·160	Plantations (islands).
		5142·813	Area of Loch Lomond and its Islands, in the Parish of Luss.
		23701·751	Area of the Parish of Luss, (exclusive of Loch Lomand and its Islands). *See page 27.*
		28844·564	Total Area of the Parish of Luss, in the County of Dumbarton.

RECAPITULATION.

24151·759	Land.
54·301	Public roads.
1·464	Foreshore.
4637·040	Water.
28844·564	Total Area of the Parish of Luss, in the County of Dumbarton.

INDEX TO PLACES

IN THE

PARISH OF LUSS.

COUNTY OF DUMBARTON.

Name of Place.	No. of Sheet. 6 inch scale.	No. of Sheet. 25·344 in. scale.	Descriptive Remarks.
Auchengavin.	X.	11	A farmhouse & offices.
Allt a' Chaorach.	,,	12	A small stream.
Allt a' Chlaidheimh.	,,	16	A good stream.
Aldochlay.	,,	16	Several old cothouses.
Allt na Croise.	XIII.	4	A small stream.
Arn Burn.	,,	8	
Arnburn.	,,	8	A farmsteading.
Auchentullich Nemoin.	,,	12	A house & offices.
Auchentullich Natra.	,,	12	A farmsteading.
Bad Daraich	X.	12	A small coppice.
Bandry.	XIII.	4	Several cothouses.
Bandry Wood.	,,	4	
Blairglas.	,,	11	A farmsteading.
Blairnyle.	,,	11	A farmsteading.
Borden.	,,	12	A house & offices.
Black Bull.	,,	15	A cottage.
Burnfoot.	,,	16	A house & offices.
Benbowie.	XVII.	3	A hill.
Benuchara Muir.	,,	3	
Benuchara Castle (in ruins)	,,	3	
Benuchara.	,,	3	A house & offices.
Collychippen.	X.	12	A cothouse.
Corn Mill.	,,	12	
Camstraddanhill.	,,	12	A good farm house.
Church.	,,	12	
Creag na Goibhre.	,,	16	A slate quarry.
Craigdhu.	,,	16	An old cothouse.
Craigton.	,,	16	A good cothouse.
Camstraddan Quarries.	,,	16	
Craighouse.	,,	16	A small cothouse.
Craignahullie.	,,	16	A good house.
Camstraddan House.	,,	16	
Creag Roy Burn.	,,	16	
Chapel (ruin).	XIII.	4	
Craperoch.	,,	6	A prominent hill.
Crossburn.	,,	11	A small cottage.
Cross Burn.	,,	12	
Cross Keys.	,,	15	A public house.
Callendoun.	,,	15	A house & offices.

Name of Place.	No. of Sheet. 6 inch. scale.	No. of Sheet. 25·344 in. scale.	Descriptive Remarks.
Drymendevin.	X.	12	A cottage.
Darroch Cottage.	,,	12	
Dun Wood.	,,	16	
Deer Park.	XIII.	8	
Dairy.	,,	8	
Duchlege.	,,	12	A farmsteading.
Dumfin or Fingal's Hill.	,,	15	
Dumfin Mill (corn).	,,	15	
Dumfin Mill (charcoal).	,,	15	
Dumfin.	,,	15	A house & offices.
Dumfin Bridge.	,,	15	
Free Church.	X.	16	
Free Church Manse.	,,	16	
Finlas Water.	XIII.	7	A considerable stream.
Fruin Water.	,,	16	
Glen Luss.	X.	11	
Glen Finlas.	XIII.	7	
Gallowhill.	,,	8	A good house.
Hawthorn Cottage.	X.	12	
Halftown.	,,	16	Several houses.
Hillhouse.	XIII.	1	A house & offices.
Heatheryhall.	,,	11	Three cottages.
Highfield.	,,	15	A house & offices.
Inverlauren Muir.	,,	10	
Inverlauren.	,,	14	A farmsteading.
Lady's Wood.	X.	11	
Luss.	,,	12	A small village.
Low Inverlauren.	XIII.	15	A farmsteading.
Low Bridge.	,,	16	
Loch Lomond.	,,	16	
Moledruich.	X.	11	A good house.
Manse.	,,	12	
Maol a' Chlaidheimh.	,,	16	A large knoll.
Mulea Plantation.	XIII.	7	
Muirland.	,,	11	A house & offices.
Muirland School.	,,	11	
Mid Ross.	,,	12	A farmsteading.
Meikle Dumfin.	,,	15	A farmsteading.
North Lodge.	,,	4	
Nether Ross.	,,	16	A farmsteading.
Oran.	,,	11	Three old cottages.
Pier.	X.	12	
Port Burn.	XIII.	4	

Name of Place.	No. of Sheet. 6 inch scale.	No. of Sheet. 25·344 in. scale.	Descriptive Remarks.
Port of Rossdhu.	XIII.	4	A good house.
Polnaberoch.	,,	12	A house & offices.
Row.	X.	12	A farm house.
Row Wood.	,,	12	
Rossarden.	,,	16	A handsome cottage.
Rossdhu House.	XIII.	4	A superior mansion house.
Ross Park.	,,	8	An extensive ornamental park.
Ross Lodge.	,,	8	
Rossbank.	,,	16	A house & offices.
Rossburnfoot P.H.	,,	16	
Ross Burn.	,,	16	
Red Burn.	XVII.	4	
School.	X.	12	
Strone.	,,	12	A small farm house.
School.	,,	12	
Saw Mill.	,,	12	A mill & dwelling house.
Stone coffins found here.	,,	12	
Site of St. Mackessog's Cairn	XIII.	4	
Shantron Muir.	,,	6	
Shemore Muir.	,,	7	
Shemore.	,,	7	A farmsteading.
Shegartan.	,,	7	A house & offices.
Shantron.	,,	7	A house, offices, & gardens.
Spittal of Auchentullich.	,,	11	Three houses.
Shantron Hill.	,,	11	
South Lodge.	,,	12	
Tyneshandon.	X.	11	A good cothouse.
Torr.	,,	11	An old cothouse.
The Paps.	,,	11	Several small knolls.
Tom na Paidire.	,,	12	A small hill.
Tigh na Craige.	,,	16	A good cottage.
Toman nan Minnean.	,,	16	A small knoll.
Tower (remains of).	XIII.	4	
Tamtyowrie.	,,	16	A farmsteading.
Wester Benuchara.	XVII.	3	A farmsteading.

*** The remainder of the Names in the Parish of Luss, are upon the 6-inch Plans

AGENTS FOR THE SALE

OF THE

ORDNANCE PLANS.

ENGLAND.

London	Mr. E. Bumpus, 6, Holborn Bars, E.C. Mr. J. Arrowsmith, 10, Soho Square, W. Messrs. Letts, Son, & Co., 8, Royal Exchange, E.C. Messrs. Longman & Co., 14, Ludgate Hill. Mr. E. Stanford, 6, Charing Cross, S.W. Messrs. Vacher & Son, 29, Parliament Street, S.W. Messrs. Williams & Norgate, 14, Henrietta Street, Covent Garden. Messrs. G. Philip & Son, 32, Fleet Street, E.C.; & L'pool. Mr. J. Wyld, Charing Cross.
Appleby	Mr. J. Whitehead.
Alnwick	Mr. M. Smith.
Bradford	Mr. Henry Gaskarth, Westgate.
Bath	Messrs. Sims & Son.
Birmingham	Mr. H. Wright (late Napper & Wright).
Beverley	Messrs. Kemp & Son.
Bolton	Mr. H. Bradbury.
Bristol	Mr. John Lavars.
Bishop Auckland	Mr. M. Braithwaite.
Barnard Castle	Messrs. J. & R. W. Atkinson
Cleveland, Yorkshire	Mr. George Dixon.
Cardiff	Mr. Hugh Bird.
Carlisle	Messrs. Thurnam & Sons.
Chelmsford	Mr. Thomas B. Arthy.
Cockermouth	Mrs. M. Bailey.
Cambridge	Messrs. Macmillan & Co.
Darlington	Mr. H. Penney.
Durham	Mr. George Andrews
Dover	Mr. M. C. & F. Batcheller
Devonport	Mr. S. W. Hearle.
Fareham	Mr. George Sutton.
Gloucester	Messrs. G. J. Wait & Co.
Great Ayton, nr. Stokesley, Yorkshire	Mr. G. Dixon.
Hartlepool	Messrs. Pearson & Co.
Huddersfield	Mr. A. L. Peace.
Kirkby Lonsdale	Mr. R. Morphet.
Kendal	Mr. T. Atkinson.
Keswick	Mr. James Mayo.
Liverpool	Messrs. Philip, Son, & Nephew, 49 & 51, South Castle St Messrs. Webb & Hunt.
Leeds	Mr. J. Smith.
Longton	Mr. F. S. Wright
Longport, Staff.	Mr. Evans.

AGENTS, ENGLAND—Continued.

Maryport	Mr. John Adair.
Malton	Mr. H. Smithson.
Manchester	Mr. E. Slater. Mr. W. T. Hansbrow, 111, Bury New Road
North Shields ..	Mr. Phillipson.
Norwich	Mr. H. Pigg.
Newcastle.....	Mr R. Turner.
Nottingham	Mr. R. Sutton.
Oldham	Mr. John Hirst.
Oxford	Messrs. Spiers & Son.
Penrith.....	Mr. B. T. Sweeten.
Portsmouth	Mr. W. H. Charpentier
Plymouth	Mr. J. Land.
Preston	Mr. R. Veevers.
Reading.....	Mr. G. Lovejoy.
Rochdale	Messrs. Wrigley & Son.
Richmond, Yorkshire.....	Mr. J. Bell.
Ripon	Messrs. Johnston & Co.
Scarborough....	Mr. S. W. Theakstone.
Settle	Mr. J. Wildman.
Sheffield	Mr. H. Pawson.
Swansea.....	Mr. E. Pearce.
Stockton-on-Tees	Messrs. Jennett & Co.
Southampton ..	Messrs. Forbes & Bennet Mr. W. Sharland.
Sunderland	Mr. W. H. Hills.
Torquay.....	Mr. W. T. Fisher.
Thirsk	Mr. W. Bransby.
Ulverston.....	Mr. Soulby.
Wakefield	Messrs. Hicks & Allen.
Wigan	Mr. S. G. Bucknall.
Whitehaven....	Messrs. Callender & Dixon.
Windermere....	Mr. J. Garnett.
Worcester.....	Mr. J. R. Mister.
Wolsingham	Mr. J. Chapman, Postmaster, &c
York	Mr. J. Glaisby. Mr. J. Sampson.

SCOTLAND

Edinburgh	Messrs. Johnston, 4, St. Andrew Square. Mr. T. C Jack, Princes Street
Ayr.....	Mr. John Dick.
Aberdeen	Messrs. Keith & Gibb.
Airdrie, Lanarksh	Mr. Thomas Forsyth.
Annan	Mr. William Cuthbertson.
Bathgate	Mr. J. Johnston
Berwick-upon-Tweed	Mr. A. Henderson.
Cupar.....	Mr. S. Robinson.
Dumfries	Mr. Sinclair.
Dunfermline ..	Messrs. Miller & Son.
Dunse.....	Mr. George Johnston.
Dundee	Mr. C. D. Chalmers.
Dumbarton	Mr. J. Irving.

AGENTS, SCOTLAND—Continued.

Forfar	Mr. W. Shepperd.
Glasgow	Messrs. J. Smith & Son. Messrs. J. Lumsden & Son. Messrs. Murray.
Haddington	Mr. J. Millen.
Hawick	Mr. William Syme.
Jedburgh	Messrs. A. & W. Easton.
Kirkcaldy.....	Mr. J. J. Wilson.
Kirkcudbright..	Mr. J. Nicholson.
Kinross	
Kelso	Mr. J. H. Rutherford.
Kilmarnock	Mr. J. McKie.
Linlithgow	Mr. A. Waldie.
Montrose	Mr. Geo. Walker, High Street
Moffat	Mr. William Muir.
Newton Stewart	Miss A. Watson.
Peebles	Mr. R. Stirling.
Paisley	Mr. William McIntyre.
Perth.....	Mrs. M Paton Messrs. MacDonald & MacCallum, 30, George Street.
Selkirk	Mr. G. Lewis.
Stirling.....	Mr. Robert S. Shearer.

IRELAND

Dublin	Messrs. Hodges & Smith, Grafton Street. Messrs. Brassington & Gale, 6, Bachelor's Walk. Messrs. Thom & Son, 87 & 88, Abbey Street.
Armagh	Mr. John McWatters.
Athlone.....	Mr. James Martin.
Belfast	Mr. James Magill.
Cork	Mr. Francis Guy.
Carlow	Mr. Thomas Edwards.
Cavan.....	Mr. John Fegan.
Clonmell	Mr. James O'Neill.
Enniskillen	Mr. William Trimble.
Galway	Mr. Thomas Croker.
Kilkenny	Mr. William Nicholson.
Londonderry ..	Mr. Hempton.
Mallow	Mr. Joseph Johns.
Mullingar	Mr. Sampson Wallis.
Newry	Mr. Robert Greer.
Omagh	Mr. John Nelis.
Waterford	Mr. Thomas S. Harvey.
Wexford	Mr. F. S. Davis.

ORDNANCE SURVEY OF SCOTLAND.

BOOK OF REFERENCE TO THE PLAN

OF THE

PARISH OF MADDERTY,

IN THE

COUNTY OF PERTH,

CONTAINING 4863·248 ACRES.

COLONEL SIR HENRY JAMES, R.E., F.R.S., M.R.I.A., F.G.S., &c.

SUPERINTENDENT OF THE SURVEY.

LONDON:

PRINTED BY GEORGE E. EYRE AND WILLIAM SPOTTISWOODE,

PRINTERS TO THE QUEEN'S MOST EXCELLENT MAJESTY,

FOR HER MAJESTY'S STATIONERY OFFICE.

1866.

Price One Shilling.

[7142—50—4/66.]

XC

CR

CVII.4.

MONZ
(Det.d

EXPLANATORY REMARKS.

The scale of the Parish Plans is the 1-2500th of the actual length on the ground, and is equal to 25·344 inches to a mile, which is very approximately equal to one square inch to one acre, the square of 1·0018 inch being equal to one acre.

The length of each sheet is $1\frac{1}{2}$ miles, and the width 1 mile, the area of each sheet is therefore 960 acres.

Each enclosure has a reference number to the area which is given in this Book.

The Braces ($\int$) on the plans are to indicate that the spaces so braced are included under the same reference number.

The Altitudes in feet above the Mean Level of the Sea are written thus—31·4.

The Scale of the Plans of the County is 6 inches to a mile, and each sheet contains the same area as 16 sheets of the Parish Plans. There is therefore a double reference number to each sheet, as VI. 9., the Roman Numerals referring to the County Plans, the Arabic Figures to the Parish Plans.

The following are the characters employed on the Ordnance Plans on the Scales of 1-2500, and 6 inches to a mile :—

County Names	C	Hundreds or Wards	W
Parishes	P	Townships	T
Extra Parochial.....	E	Division of Townships	T

Antiquities ..... { ROMAN / Druidical or Saxon / Norman or Subsequent

The descriptions of the boundaries are shown by the following initials :—

Centre of Stream	*C.S.*	Centre of Fence	*C.F.*
Centre of Road	*C.R.*	Top of Cop	*T.C.*
Side of Stream or Drain ...	*S.S.* or *S.D.*	Centre of Wall	*C.W.*
Root of Hedge	*R.H.*	Defaced	*Def.*
Face of Wall.....	*F.W.*	Track of Stream.....	*T.S.*

Undefined..... *Und.*

Where a change occurs in the boundaries, the symbol [o—o] is used to show the part at which the change takes place.

N.B.—To convert Decimal Fractions of an Acre into Roods and Perches, multiply the decimal first by 4 and then by 40, preserving the same number of decimals in the product.

Examples—

			Acres.				Acres.
			633·357				527·013
			4				4
			1·428				·052
			40				40
A.	R.	P.		A.	R.	P.	
633	1	17	17·120	527	0	2	2·080

TABLE

FOR CONVERTING DECIMAL PARTS OF AN ACRE INTO ROODS AND PERCHES

Perch.	0 Rood.	1 Rood.	2 Roods.	3 Roods.	Perch.	0Rood.	1 Rood.	2 Roods.	3 Roods.
0	·000	·250	·500	·750	21	·131	·381	·631	·881
1	·006	·256	·506	·756	22	.137	·387	·637	·887
2	·012	·262	·512	·762	23	·144	·394	·644	·894
3	·019	·269	·519	·769	24	·150	·400	·650	·900
4	·025	·275	·525	·775	25	·156	·406	·656	·906
5	·031	·281	·531	·781	26	·162	·412	·662	·912
6	·037	·287	·537	·787	27	·169	·419	·669	·919
7	·044	·294	·544	·794	28	·175	·425	·675	·925
8	·050	·300	·550	·800	29	·181	·431	·681	·931
9	·056	·306	·556	·806	30	·187	·437	·687	·937
10	·062	·312	·562	·812	31	·194	·444	·694	·944
11	·069	·319	·569	·819	32	·200	·450	·700	·950
12	·075	·325	·575	·825	33	·206	·456	·706	·956
13	·081	·331	·581	.831	34	·212	·462	·712	·962
14	·087	·337	·587	·837	35	·219	·469	·719	·969
15	·094	·344	·594	·844	36	·225	·475	·725	·975
16	·100	·350	·600	·850	37	·231	·481	·731	·981
17	·106	·356	·606	·856	38	·237	·487	·737	·987
18	·112	·362	·612	·862	39	·244	·494	·744	·994
19	.119	·369	·619	.869	40	·250	·500	·750	1·000
20	·125	·375	·625	.875					

PARISH OF MADDERTY,

IN THE

COUNTY OF PERTH.

No. on Plan.	Area in Acres.	Remarks.	No. on Plan.	Area in Acres.	Remarks.
1	12·095	Embankment and stream.		414·556	*Brought forward.*
			40	·220	House, garden, &c.
2	93·766	Arable, &c.	41	15·393	Arable.
3	1·506	Wood.	42	2·085	Arable.
4	34·952	Arable, &c.	43	1·849	House, garden, yard, and road.
5	1·567	Arable and wood.			
6	2·051	Houses, garden, yard, road, &c. (Woodend).	44	2·315	Arable.
			45	·207	House, garden, and road.
7	2·282	Arable.			
8	15·663	Arable.	46	·147	House, garden, &c. (Tullichandie).
9	20·055	Arable.			
10	·179	Wood.	47	·672	Wood.
11	27·158	Arable.	48	5·690	Arable.
12	2·797	Arable.	49	10·811	Arable.
13	24·819	Wood.	50	·524	House, garden, wood, &c. (Moss-side, part of).
14	4·322	Arable.			
15	19·132	Arable.			
16	12·674	Rough pasture and road.	51	·245	House and garden (Moss-side, part of).
17	17·068	Arable.	52	·364	Arable, road, &c.
18	·306	Arable.	53	14·491	Arable.
19	1·002	Arable and houses.	54	·381	Houses, garden, and yard (Thornhill).
20	·827	Road.			
21	·117	Arable.	55	30·155	Arable and road.
22	·055	House and arable.	56	·403	Houses, garden, &c.
23	·311	Arable.	57	4·877	Arable.
24	6·870	Arable.	58	1·144	Arable.
25	1·276	Arable.	59	1·417	Arable.
26	3·189	Arable.	60	·104	Road.
27	6·461	Arable and road.	61	·306	Houses, garden, yard, &c. (Redford).
28	·424	Church and graveyard.			
29	8·110	Arable and road.	62	12·203	Arable.
30	7·680	Arable and road.	63	24·114	Arable.
31	·305	Wood and road.	64	2·554	Arable.
32	2·756	Road.	65	7·698	Arable.
33	32·618	Arable.	66	5·093	Statute labor road.
34	1·600	Wood.	67	6·491	Arable.
35	2·476	Arable.	68	9·387	Arable.
36	6·473	Arable.	69	8·881	Arable.
37	29·008	Arable.	70	3·523	Arable.
38	·399	Wood.	71	1·192	Houses, garden, yard, and road (Abbey).
39	10·207	Arable.			
	414·556	*Carried forward.*		589·492	*Carried forward.*

No. on Plan.	Area in Acres.	Remarks.
	589·492	*Brought forward.*
72	27·791	Arable.
73	16·081	Arable and road.
74	1·897	Wood.
75	5·782	Arable.
76	2·750	Arable.
77	26·835	Arable.
78	33·376	Arable.
79	14·831	Arable.
80	8·950	Arable.
81	·336	Road.
82	·722	Houses, garden, yard, &c. (North Dubheads).
83	2·604	Occupation road.
84	14·342	Arable.
85	13·428	Arable and road.
86	·718	Houses, garden, yard, and road (Welltree).
87	14·266	Arable.
88	40·702	Arable and stream.
89	7·135	Arable, stream, &c.
90	16·101	Arable.
91	13·089	Arable.
92	17·903	Arable.
93	7·228	Wood.
94	·107	Houses and garden.
95	20·496	Arable and road.
96	·230	Houses, garden, &c. (Dubheads, part of).
97	·104	House and garden (Dubheads, part of).
98	3·559	Arable.
99	21·035	Arable and rough pasture.
100	7·083	Arable.
101	·134	House, garden, &c. (Fernyfold).
102	7·462	Arable and road.
103	·063	Wood.
104	37·629	Arable.
105	·324	Road.
106	·099	House and garden.
107	·328	House and garden } Williamstone.
108	2·003	Houses and yard } Williamstone.
109	62·962	Arable, old sand pit, &c.
110	50·132	Arable.
	1090·109	*Carried forward.*

No. on Plan.	Area in Acres.	Remarks.
	1090·109	*Brought forward.*
111	116·579	Arable.
112	22·631	Arable.
113	1·161	Embankment and stream.
114	38·782	Arable.
115	23·257	Arable.
116	29·943	Arable and rough pasture.
117	19·584	Arable and rough pasture.
118	30·953	Wood.
119	·549	Road.
120	·303	Houses, garden, yard, &c. (Blaewanders).
121	42·433	Arable.
122	·700	Arable and part of stream.
123	·236	Wood.
124	51·538	Arable, &c.
125	·440	Wood.
126	1·110	Road.
127	·214	House and garden.
128	·920	Houses, garden, yard, &c. (Redhills).
129	·682	Road.
130	49·448	Arable.
131	1·154	Embankment and part of stream.
132	21·907	Wood.
133	27·227	Arable.
134	·260	Arable and part of stream.
135	1·756	Wood, road, and stream.
136	2·370	Wood, arable, and stream.
137	7·855	Arable and stream.
138	·293	Embankment and part of stream.
139	·271	Arable and part of stream.
140	31·372	Wood, roads, and part of stream.
141	1·369	House, garden, yard, and arable (Loehies).
142	12·152	Arable.
143	12·123	Arable.
144	7·940	Arable.
145	·616	Arable.
	1650·237	*Carried forward.*

No. on Plan.	Area in Acres.	Remarks.
	1650·237	*Brought forward.*
146	·990	Houses, garden, yard, &c. (Dollerie).
147	21·550	Ornamental ground, stream, &c.
148	·225	Old quarry.
149	·304	Garden.
150	·530	House, wood, &c.
151	13·772	Arable and road.
152	10·414	Arable and road.
153	11·710	Arable and road.
154	12·458	Arable and stream.
155	·347	Road.
156	29·735	Wood and road.
157	11·494	Arable and road.
158	26·944	Arable and road.
159	·663	Wood.
160	4·094	Arable.
161	4·523	Arable and road.
162	·154	House and garden } Tuchet-hill.
163	·816	House, garden, and yard } Tuchet-hill.
164	10·907	Arable, stream, &c.
165	15·201	Arable.
166	54·280	Arable and ruin.
167	17·549	Wood.
168	·158	Road.
169	213·685	Wood and road.
170	7·156	Trust road.
171	53·519	Wood and roads.
172	·574	House, garden, &c. (Cowdens Cottage).
173	·153	Road.
174	51·298	Arable and wood.
175	·190	Wood.
176	·211	Wood.
177	22·229	Wood.
178	17·598	Wood.
179	38·515	Arable.
180	8·566	Arable.
181	17·700	Arable and road.
182	·302	House, garden, &c.
183	·541	Houses, garden, &c. (Cowdens).
184	24·537	Arable.
185	13·718	Wood.
186	39·487	Arable.
187	9·520	Wood.
	2418·554	*Carried forward.*

No. on Plan.	Area in Acres.	Remarks.
	2418·554	*Brought forward.*
188	65·283	Arable, rough pasture, and road.
189	·859	Houses, garden, yard, and road.
190	2·195	Arable.
191	15·904	Arable.
192	1·835	Wood.
193	7·391	Arable.
194	6·168	Arable.
195	·104	House, garden, &c.
196	32·136	Arable.
197	44·881	Arable.
198	34·276	Arable.
199	32·417	Arable.
200	54·887	Arable.
201	48·013	Arable.
202	1·280	Road.
203	1·379	Arable and marsh.
204	·737	Houses, garden, yard, &c. (Littlefauld).
205	5·628	Arable.
206	·293	House, garden, &c. (Westhill.)
207	·441	House, garden, and road (Greenhall, part of).
208	4·547	Arable.
209	·280	Houses and yard (Greenhall, part of).
210	1·883	Road.
211	4·712	Arable.
212	4·560	Arable.
213	2·113	Road.
214	13·432	Arable.
215	1·133	Houses, garden, and yard (Nether Bellyclone).
216	9·437	Arable.
217	2·071	Houses, gardens, yards, and road (Bellyclone).
218	14·531	Arable.
219	7·435	Arable.
220	10·006	Arable.
221	10·662	Arable.
222	10·349	Arable.
223	8·186	Arable.
224	3·675	Wood.
225	12·799	Arable.
	2896·472	*Carried forward.*

No. on Plan.	Area in Acres.	Remarks.
	2896·472	*Brought forward.*
226	6·473	Arable.
227	4·196	Arable.
228	4·501	Wood.
229	42·846	Rough pasture and wood.
230	99·856	Arable, road, &c.
231	31·570	Arable and road.
232	·826	Houses, garden, yard, and road (North Ardbennie).
233	5·815	Arable.
234	5·943	Arable.
235	10·198	Arable.
236	12·893	Arable.
237	7·660	Arable.
238	1·291	Road, &c.
239	2·213	Wood.
240	18·010	Arable.
241	·145	House, garden, &c. } Ardbennie.
242	·073	House and garden } Ardbennie.
243	1·483	House and arable (Ardbennie House).
244	2·074	Wooded slope.
245	3·528	Statute labor road.
246	12·440	Arable.
247	12·145	Arable.
248	·900	Houses, garden, and yard (South Ardbennie).
249	·088	Pond.
250	·393	Arable.
251	12·038	Arable.
252	12·180	Arable.
253	2·162	Arable.
254	17·670	Wood.
255	·912	Rough pasture.
256	·606	Houses, garden, &c.
257	3·066	Wood.
258	2·957	Wood.
259	37·187	Wood and road.
260	·339	House and garden (Craigmuir, part of).
261	·354	Arable.
262	·355	House and garden (Craigmuir, part of).
263	4·951	Arable and road.
	3278·809	*Carried forward.*

No. on Plan.	Area in Acres.	Remarks.
	3278·809	*Brought forward.*
264	·122	House and garden (Muirend).
265	2·834	Road.
266	·938	Arable.
267	10·030	Rough pasture and quarry.
268	9·126	Rough pasture.
269	9·032	Arable.
270	5·771	Arable.
271	·169	House and garden.
272	·206	Houses, gardens, &c. (Craigs of Madderty).
273	·799	Arable.
274	3·830	Rough pasture, quarry, and road.
275	·320	Houses, gardens, &c. (Mid Millen).
276	3·773	Arable and road.
277	38·827	Arable and road,
278	3·433	Gardens and arable.
279	·614	Public road.
280	2·368	Houses, gardens, and yards (St. David's, part of).
281	·383	House, garden, yard, and wood (St. David's, part of).
282	·559	House, garden, and arable (St. David's, part of).
283	·398	Wood.
284	·224	House, garden, &c. (St. David's, part of).
285	·863	Road.
286	3·713	Arable.
287	19·663	Arable.
288	2·147	Curling pond.
289	·486	House, garden, and arable (East Craigmuir).
290	6·217	Rough pasture.
291	2·592	Arable.
292	6·120	Rough pasture.
293	11·367	Wood.
294	24·313	Arable and rough pasture.
295	20·692	Statute labor road.
	3470·738	*Carried forward.*

No. on Plan.	Area in Acres.	Remarks.	No. on Plan.	Area in Acres.	Remarks.
	3470·738	*Brought forward.*		3970·642	*Brought forward.*
296	61·401	Arable and road.	336	·253	Houses, garden, &c. (Dubheads Mill).
297	·889	Houses, garden, and yard (Newraw).	337	10·054	Arable, &c.
298	21·825	Arable.	338	9·792	Arable and road.
299	26·956	Arable and rough pasture.	339	2·380	Statute labor road.
300	12·394	Arable.	340	8·572	Arable.
301	19·083	Arable.	341	13·334	Arable.
302	35·199	Arable and road.	342	15·636	Arable and road.
303	·313	House, garden, and yard (Woodmouth).	343	·414	Houses, garden, and yard (Fernyfold).
304	23·479	Arable and roads.	344	20·466	Arable and road.
305	17·705	Arable.	345	1·442	Occupation road.
306	32·411	Arable and road.	346	15·415	Arable.
307	8·605	Arable and road.	347	·787	Wood.
308	14·520	Arable.	348	·118	Arable.
309	1·347	Houses, garden, and yard (Cargates).	349	11·123	Arable.
310	36·034	Arable.	350	15·856	Arable and road.
311	19·241	Arable and rough pasture.	351	1·055	Houses, garden, and yard (Muir of Dollerie).
312	12·314	Arable.	352	11·304	Arable and stream.
313	31·131	Arable and road.	353	·425	Road.
314	·478	Houses, garden, and yard (Carum).	354	·095	House, garden, &c.
315	1·361	Wood.	355	10·530	Arable.
316	12·211	Arable and road.	356	11·045	Arable, road, and stream.
317	8·808	Arable.	357	9·321	Arable and road.
318	1·441	Wood.	358	1·527	Houses, garden, yard, &c. (Woodburn).
319	5·404	Arable.	359	25·563	Arable.
320	6·922	Arable.	360	30·770	Arable.
321	7·781	Arable.	361	12·346	Arable.
322	12·341	Arable.	362	13·954	Arable.
323	·131	House and garden (South Dubheads).	363	18·159	Arable and road.
324	8·538	Arable.	364	23·356	Arable.
325	11·704	Arable.	365	·418	Quarry.
326	9·890	Arable.	366	1·492	Road.
327	11·464	Arable.	367	5·947	Arable.
328	·632	Houses, garden, and yard (Todston).	368	·902	Houses, garden, and yard (Muirmouth).
329	8·576	Arable and road.	369	18·414	Arable and road.
330	9·543	Arable.	370	·069	House and garden.
331	·027	Arable.	371	11·894	Arable.
332	·627	Rough pasture, &c.	372	·211	Houses and garden (Sauchie).
333	·197	Pond (part of).	373	59·740	Arable, rough pasture, and road.
334	6·927	Arable.			
335	·054	House.	374	54·219	Arable, house, rough pasture, and road.
	3970·642	*Carried forward.*		4419·040	*Carried forward.*

No. on Plan	Area in Acres.	Remarks.	No. on Plan.	Area in Acres.	Remarks.
	4419·040	*Brought forward.*		4583·565	*Brought forward.*
375	18·839	Arable and rough pasture.	396	1·804	Road, &c.
376	29·637	Arable.	397	12·258	Arable.
377	8·490	Arable and road.	398	12·058	Arable, rough pasture, &c.
378	8·548	Arable and road.	399	6·252	Arable.
379	·371	Houses, garden, and rough pasture.	400	17·679	Arable.
			401	8·501	Arable and road.
380	7·720	Arable.	402	5·497	Arable.
381	·096	Arable.	403	6·038	Statute labor road.
382	9·349	Arable.	404	5·887	Arable and road.
383	9·321	Arable.	405	22·741	Arable and road.
384	9·091	Arable.	406	·453	Houses, garden, and road (Parkside of Craig).
385	7·301	Arable.			
386	8·982	Arable.			
387	1·799	Public road, &c.	407	23·848	Arable.
388	13·458	Arable.	408	·553	Houses, garden, yard, &c. (West Bank).
389	·617	Road.			
390	6·920	Arable.	409	53·184	Arable.
391	·917	Houses, garden, yard, &c. (Ardunie).	410	3·314	Wood.
			411	15·466	Arable.
392	·422	Road.	412	66·517	Arable and pond.
393	9·401	Arable.	413	17·519	Arable.
394	13·131	Arable and rough pasture.	414	·114	Arable.
395	·115	House and garden.		4863·248	
	4583·565	*Carried forward.*			

RECAPITULATION.

4813·516	Land.
47·300	Public roads.
2·432	Water.
4863·248	Total area of the Parish of Madderty, in the County of Perth.

INDEX TO PLACES

IN THE

PARISH OF MADDERTY.

COUNTY OF PERTH.

Name of Place.	No. of Sheet.		Descriptive Remarks.
	6-inch scale.	25·344-inch scale.	
Abbey	XCVI.	10	A farmsteading.
Altina Wood	XCV.	16	
Ardbennie	XCVI.	14	Two small cothouses.
Ardbennie House	,,	,,	A dwelling house.
Ardunie	CVIII.	2	A farmsteading.
Auchlone Wood	XCVI.	13	
Blaewanders	,,	11	A dwelling house.
Bellyclone	,,	14	A small village.
Cargates	,,	15	A farmsteading.
Carum	,,	,,	A farmsteading.
Church	,,	10	
Cowdens	,,	13	A farmsteading.
Cowdens Cottage	,,	,,	
Craigmuir	,,	14	Two cothouses.
Craigs of Madderty	,,	,,	A few dwelling houses, &c.
Dollerie	XCV.	16	A mansion house.
Dubheads	XCVI.	11	Three dwelling houses.
Dubheads Mill (corn)	,,	15	
East Craigmuir	,,	14	A dwelling house.
Fernyfold	,,	15	A farmsteading.
Fernyfold	,,	11	A cothouse.
Free Church	,,	14	
Greenhall	,,	,,	A farmsteading.
Inchaffray Abbey (ruins of)	,,	10	
Innercraigie	,,	13	A farmsteading.
Leys Ardunie	CVIII.	2	A dwelling house.
Littlefauld	XCVI.	14	A farmsteading.
Lochics	XCV.	16	A cothouse.
Long Plantation	XCVI.	13	
Manse	,,	10	
Manse	,,	14	
Mid Millen	,,	,,	A farmsteading.
Moss-side	,,	10	Two dwelling houses.
Muirend	,,	14	A dwelling house.
Muirmouth	CVIII.	1	A large farmsteading.
Muir of Dollerie	,,	,,	A farmsteading.
Nether Bellyclone	XCVI.	14	A farmsteading.
Newraw	,,	,,	A large farmsteading.
North Ardbennie	,,	,,	A large farmsteading.
North Dubheads	,,	11	A farmsteading.
Parkside of Craig	CVIII.	2	A farmsteading.

Name of Place.	No. of Sheet.		Descriptive Remarks.
	6-inch scale.	25·344-inch scale.	
Quatrebras, T.P. - -	XCVI.	13	
Redford - - -	,,	10	A farmsteading.
Redhills - - - -	,,	12	A large farmsteading.
Roman Road - -	CVIII.	2	
Sauchie - - -	,,	,,	A farmsteading.
School - - -	XCVI.	10	
South Ardbennie - -	,,	14	A large farmsteading.
South Dubheads - -	,,	15	A dwelling house.
St. David's - - -	,,	14	A small village.
Strath Earn - -	,,	14, &c.	A valley.
Thornhill - - -	,,	10	A farmsteading.
Todston - - -	,,	15	A farmsteading.
Tuchethill - - -	,,	13	A farmsteading.
Tulliehandie - -	,,	10	A small circular knoll.
Welltree - - -	,,	11	A farmsteading.
West Bank - - -	CVIII.	2	A farmsteading.
Westhill - - -	XCVI.	14	A large farmsteading.
Williamstone - - -	,,	11	A farmsteading.
Woodburn - - -	CVIII.	1	A large farmsteading.
Woodend - - -	XCVI.	10	A dwelling house.
Woodmouth - -	,,	15	A farmsteading.

LONDON:
Printed by George E. Eyre and William Spottiswoode,
Printers to the Queen's most Excellent Majesty.
For Her Majesty's Stationery Office.

ORDNANCE SURVEY OF SCOTLAND.

BOOK OF REFERENCE TO THE PLAN

OF THE

PARISH OF MAINS & STRATHMARTINE,

IN THE

COUNTY OF FORFAR,

CONTAINING 6320·970 ACRES.

COLONEL SIR HENRY JAMES, R.E., F.R.S., F.G.S., &c.,

SUPERINTENDENT OF THE ORDNANCE SURVEY.

PRINTED AT THE ORDNANCE SURVEY OFFICE, SOUTHAMPTON.

1861.

cott, R.E.

EXPLANATORY REMARKS.

The Scale of the Parish Plans is the 1-2500th of the actual length on the ground, and is equal to 25·344 inches to a mile, which is very approximately equal to one square inch to one acre, the square of 1·0018 inch being equal to one acre.

The length of each sheet is 1½ miles, and the width 1 mile, the area of each sheet is therefore 960 acres.

Each enclosure has a reference number to the area which is given in this Book.

The Braces (∫) on the plans are to indicate that the spaces so braced are included under the same reference number.

The Altitudes in feet above the Mean Level of the Sea are written thus—31·4.

The Scale of the Plans of the County is 6 inches to a mile, and each sheet contains the same area as 16 sheets of the Parish Plans. There is therefore a double reference number to each sheet, as VI. 9., the Roman Numerals referring to the County Plans, the Arabic Figures to the Parish Plans.

The following are the characters employed on the Ordnance Plans on the Scales of 1-2500, and 6 inches to a mile:—

County Names	C	Hundreds or Wards	W
Parishes	P	Townships	T
Extra Parochial	E	Division of Townships	T

Antiquities ..... { ROMAN / Druidical or Saxon / Norman or Subsequent

The descriptions of the boundaries are shewn by the following initials:—

Centre of Stream	*C. S.*	Centre of Fence	*C. F.*
Centre of Road	*C. R.*	Top of Cop	*T. C.*
Side of Stream or Drain	*S. S.* or *S. D.*	Centre of Wall	*C. W.*
Root of Hedge	*R. H.*	Defaced	*Def.*
Face of Wall	*F. W.*	Track of Stream	*T. S.*

Undefined ..... *Und.*

Where a change occurs in the boundaries, the symbol [o—o] is used to shew the part at which the change takes place.

TABLE

FOR CONVERTING DECIMAL PARTS OF AN ACRE INTO ROODS AND PERCHES.

Perches.	0 Rood.	1 Rood.	2 Roods.	3 Roods.
0	0·000	0·250	0·500	0·750
1	0·006	0·256	0·506	0·756
2	0·012	0·262	0·512	0·762
3	0·019	0·269	0·519	0·769
4	0·025	0·275	0·525	0·775
5	0·031	0·281	0·531	0·781
6	0·037	0·287	0·537	0·787
7	0·044	0·294	0·544	0·794
8	0·050	0·300	0·550	0·800
9	0·056	0·306	0·556	0·806
10	0·062	0·312	0·562	0·812
11	0·069	0·319	0·569	0·819
12	0·075	0·325	0·575	0·825
13	0·081	0·331	0·581	0·831
14	0·087	0·337	0·587	0·837
15	0·094	0·344	0·594	0·844
16	0·100	0·350	0·600	0·850
17	0·106	0·356	0·606	0·856
18	0·112	0·362	0·612	0·862
19	0·119	0·369	0·619	0·869
20	0·125	0·375	0·625	0·875
21	0·131	0·381	0·631	0·881
22	0·137	0·387	0·637	0·887
23	0·144	0·394	0·644	0·894
24	0·150	0·400	0·650	0·900
25	0·156	0·406	0·656	0·906
26	0·162	0·412	0·662	0·912
27	0·169	0·419	0·669	0·919
28	0·175	0·425	0·675	0·925
29	0·181	0·431	0·681	0·931
30	0·187	0·437	0·687	0·937
31	0·194	0·444	0·694	0·944
32	0·200	0·450	0·700	0·950
33	0·206	0·456	0·706	0·956
34	0·212	0·462	0·712	0·962
35	0·219	0·469	0·719	0·969
36	0·225	0·475	0·725	0·975
37	0·231	0·481	0·731	0·981
38	0·237	0·487	0·737	0·987
39	0·244	0·494	0·744	0·994
40	0·250	0·500	0·750	1·000

N.B.—To convert Decimal Fractions of an Acre into Roods and Perches, multiply the decimal first by 4 and then by 40, preserving the same number of decimals in the product.

Example 1.

A.	R.	P.		
			633·357	Acres.
			4	
			1·428	
			40	
633	1	17	..... 17·120	

Example 2.

A.	R.	P.		
			527·013	Acres.
			4	
			·052	
			40	
527	0	2	..... 2·080	

PARISH OF MAINS & STRATHMARTINE,

IN THE

COUNTY OF FORFAR.

No. of Sheet.	No. on Plan.	Area in Acres.	Description.
XLIX. 8.	1	12·799	Arable & cart road.
,,	2	·232	House, garden, waste, & stream.
,,	3	·298	Private road.
,,	4	8·948	Arable & stream.
,,	5	·659	Houses, yard, garden, & arable.
,,	6	2·459	Arable & stream.
,,	7	·920	Mill dam.
,,	8	6·600	Arable.
,,	9	4·868	Arable.
,,	10	7·802	Arable.
,,	11	7·736	Arable & cart road.
,,	12	9·139	Arable & stream.
,,	13	·218	Private road.
,,	14	9·297	Arable.
,,	15	·166	Private road.
,,	16	8·791	Arable.
,,	17	6·936	Wood & stream.
,,	18	·057	Wood.
,,	19	18·482	Arable.
,,	20	·673	Wood & stream.
,,	21	21·009	Arable.
,,	22	20·023	Arable.
,,	23	24·097	Arable.
,,	24	14·473	Arable.
,,	25	2·694	Wood.
,,	26	20·921	Arable.
,,	27	·071	Plantation.
,,	28	7·290	Arable.
,,	29	18·572	Wood.
,,	30	9·309	Arable & stream.
,,	31	23·086	Arable.
,,	32	11·480	Arable.
,,	33	1·592	Wood.
,,	34	6·483	Wood & cart road.
,,	35	12·423	Arable & road.
L. 5.	36	6·690	Wood & road.
,,	37	8·064	Arable & stream.
,,	38	7·551	Arable & stream.
,,	39	5·725	Wood.
,,	40	17·257	Arable & stream.
		345·890	*Carried forward.*

No. of Sheet.	No. on Plan.	Area in Acres.	Description.
		345·890	*Brought forward.*
L. 5.	41	14·712	Arable & stream.
,,	42	1·302	Wood & stream.
,,	43	47·554	Arable & stream.
,,	44	17·506	Arable, cart road, & furze.
,,	45	1·586	Houses, garden, & arable.
,,	46	·178	Rough pasture & stream.
,,	47	·173	Arable & stream.
,,	48	14·473	Arable & stream.
,,	49	9·971	Arable & cart road.
,,	50	8·078	Arable & stream.
XLIX. 11.	51	1·060	Wood.
,,	52	13·470	Arable.
,,	53	8·873	Arable & footpath.
,,	54	·069	Houses & waste.
,,	55	11·632	Arable & footpath.
,,	56	1·350	House, garden, yard, road, &c.
XLIX. 12.	57	·547	Public road (part of).
,,	58	14·047	Arable, ruin, & stream.
,,	59	7·649	Arable & stream.
,,	60	10·916	Arable.
,,	61	·866	Houses, arable, pond, & road.
,,	62	3·079	Arable & stream.
,,	63	6·711	Arable.
,,	64	6·393	Arable & stream.
,,	65	9·055	Arable & stream.
,,	66	1·673	Arable & stream.
,,	67	·805	Wood.
,,	68	·263	Wood.
,,	69	1·917	Arable & stream.
,,	70	·521	Arable.
,,	71	4·002	Wood & footpath.
,,	72	·421	Houses & arable.
,,	73	3·660	Arable & footpath.
,,	74	1·107	Arable & mill lead (part of).
,,	75	2·265	Arable.
,,	76	·609	Arable.
,,	77	10·862	Arable.
,,	78	2·355	Public road.
,,	79	7·790	Arable.
,,	80	8·521	Arable.
,,	81	5·135	Arable.
,,	82	1·217	Quarry.
,,	83	4·128	Arable.
,,	84	·214	Garden.
,,	85	·224	House & garden.
,,	86	·267	Arable.
,,	87	4·922	Houses, garden, arable, stream, &c
,,	88	·381	Houses, garden, arable, & road.
,,	89	8·689	Arable, footpath, & streams.
,,	90	·503	Houses, gardens, & waste.
		629·591	*Carried forward.*

No. of Sheet.	No. on Plan.	Area in Acres.	Description.
		629·591	*Brought forward.*
XLIX. 12.	91	3·427	Arable.
,,	92	3·086	Arable.
,,	93	7·574	Statute Labour Road.
,,	94	5·224	Arable.
,,	95	5·533	Arable.
,,	96	4·777	Arable.
,,	97	·350	House garden, wood, & waste.
,,	98	·297	Wood & stream.
,,	99	4·590	Arable.
,,	100	·433	Private road.
,,	101	6·726	Arable.
,,	102	·750	Arable & stream.
,,	103	·690	Houses, garden, pond, yard, &c.
,,	104	6·774	Arable.
,,	105	18·085	Arable.
,,	106	14·091	Arable.
,,	107	·097	House, garden, & waste.
,,	108	11·323	Plantation & road.
,,	109	14·329	Arable.
,,	110	15·561	Arable.
,,	111	1·143	Wood.
,,	112	·535	Wood.
,,	113	·176	Wood.
,,	114	1·254	Stream.
,,	115	3·352	Arable.
,,	116	·218	House & arable.
,,	117	14·916	Arable.
,,	118	11·228	Arable.
,,	119	2·435	Arable.
,,	120	1·428	Arable.
,,	121	1·253	Houses, garden, waste, stream, &c.
,,	122	·106	Arable.
,,	123	·509	Mill dam.
,,	124	23·594	Arable, stream, road, & furze.
,,	125	·055	Wood.
,,	126	1·254	Wood.
,,	127	20·299	Arable.
,,	128	18·690	Arable.
,,	129	7·284	Ornamental ground, pond, & arable
,,	130	·823	Houses, garden, road, yard, &c.
,,	131	1·475	Wood.
,,	132	·929	Houses, arable, yard, & waste.
,,	133	·995	House, garden, arable, & footpath.
,,	134	2·071	Arable.
,,	135	·350	Pond.
,,	136	5·580	Wood.
,,	137	1·684	Public road.
,,	138	·720	Arable & road.
,,	139	·363	Houses, garden, wood, footpath, &c
,,	140	2·499	Arable.
		880·526	*Carried forward.*

No. of Sheet.	No. on Plan.	Area in Acres.	Description.
		880·526	*Brought forward.*
XLIX. 12.	141	3·260	Wood.
,,	142	·272	Private road.
,,	143	16·522	Arable.
,,	144	7·513	Arable & furze.
,,	145	13·310	Arable.
,,	146	15 595	Arable & road.
,,	147	8·474	Arable.
,,	148	·210	House, garden, & waste.
,,	149	1·375	Arable & mill lead.
,,	150	4·311	Arable.
,,	151	6·768	Arable.
,,	152	14·790	Railway & embankment.
,,	153	4·143	Arable.
,,	154	2·958	Arable & road.
,,	155	·884	Arable & mill lead.
,,	156	2·502	Willow bed.
,,	157	·078	House, garden, & waste.
,,	158	9·495	Arable.
,,	159	7·363	Arable & road.
,,	160	12·198	Arable.
,,	161	1·432	Wood & footpath.
,,	162	·186	Garden.
,,	163	1·171	Wood & footpath.
,,	164	·056	House, yard, & waste.
,,	165	·295	House, garden, & footpath.
,,	166	2·545	Wood.
,,	167	·248	Quarry.
,,	168	6·617	Arable & footpath.
,,	169	·318	House, arable, yard, & waste.
,,	170	·295	Houses, garden, waste, & footpath.
,,	171	1·268	Houses, arable, & footpath.
,,	172	1·415	Arable.
,,	173	·162	House, garden, footpath, & waste.
,,	174	3·896	Arable.
,,	175	·331	House, garden, arable, & waste.
,,	176	1·180	Arable.
,,	177	·178	House, garden, arable, & waste.
,,	178	1·222	Arable.
,,	179	12·833	Arable.
,,	180	12·503	Arable.
,,	181	1·254	Private road.
,,	182	11·177	Arable.
,,	183	12·487	Arable & road.
,,	184	4·067	Wood.
,,	185	45·198	Heathy pasture & furze.
,,	186	·438	Furze & road.
,,	187	10·807	Arable.
,,	188	13·033	Arable.
,,	189	·537	Wood.
,,	190	·849	Wood.
		1160·545	*Carried forward.*

No. of Sheet.	No. on Plan.	Area in Acres.	Description.
		1160·545	*Brought forward.*
XLIX. 12.	191	3·595	Private road & furze.
,,	192	13·697	Arable.
,,	193	2·220	Wood.
,,	194	1·467	Houses, garden, arable, road, &c.
,,	195	85·699	Arable.
,,	196	14·084	Trust road.
,,	197	9·587	Arable.
,,	198	1·159	Stream.
,,	199	·261	Houses, garden, road, yard, &c.
,,	200	·502	Arable & mill lead.
,,	201	1·993	Arable.
,,	202	7·391	Arable.
,,	203	·224	Arable & mill lead.
,,	204	·774	Willow bed.
,,	205	2·597	Arable & road.
,,	206	·821	Houses, garden, yard, & waste.
,,	207	·300	Houses, garden, yard, & waste.
,,	208	·543	Mill dam.
,,	209	·649	House & garden.
,,	210	·503	Houses, garden, arable, &c.
,,	211	1·429	Arable.
,,	212	·786	Houses, garden, road, yard, &c.
,,	213	·347	Grave yard.
,,	214	·833	Embankment.
,,	215	1·262	Arable & mill lead.
,,	216	·353	Arable.
,,	217	·799	Houses, arable, stream, & waste.
,,	218	·547	Arable & footpath.
,,	219	·429	Houses, garden, road, yard, &c.
,,	220	121·176	Arable, furze, & stream.
,,	221	2·150	Arable & stream.
L. 9.	222	19·874	Arable, road, & stream.
,,	223	10·179	Arable & stream.
,,	224	9·578	Arable.
,,	225	45·210	Arable & pond.
,,	226	53·084	Arable, furze, road, & stream.
,,	227	1·657	Road.
,,	228	·250	Old quarry.
,,	229	·405	Wood.
,,	230	·510	Wood.
,,	231	14·795	Arable.
,,	232	·095	House garden & waste.
,,	233	32·269	Arable & road.
,,	234	13·041	Arable.
,,	235	1·614	Houses, garden, arable, yard, &c.
,,	236	16·522	Arable.
,,	237	1·131	Road.
,,	238	13·773	Arable.
,,	239	12·879	Arable.
,,	240	·169	House, garden, yard, & waste.
		1685·757	*Carried forward.*

No. of Sheet.	No. on Plan.	Area in Acres.	Description.
		1685·757	*Brought forward.*
L. 9.	241	14·362	Statute labour road.
,,	242	·510	Furze.
,,	243	18·901	Arable.
,,	244	20·348	Arable & road.
,,	245	·622	Road.
,,	246	·081	Wood & stream.
,,	247	·594	Road & stream.
,,	248	1·402	Houses, garden, road, yard, & waste
,,	249	·104	House, garden, yard, & waste.
,,	250	12·023	Arable.
,,	251	7·273	Arable & stream.
,,	252	14·951	Arable.
,,	253	·859	Private road.
,,	254	15·881	Arable.
,,	255	15·334	Arable.
,,	256	17·942	Arable.
,,	257	17·490	Arable.
,,	258	16·158	Arable & stream.
,,	259	13·669	Arable.
,,	260	23·814	Arable.
,,	261	18·911	Arable.
,,	262	2·435	Arable.
,,	263	18·604	Arable.
,,	264	14·993	Road & footpath.
,,	265	40·532	Wood, road, & quarry.
,,	266	·333	Quarry.
,,	267	51·218	Arable, road, & stream.
,,	268	12·022	Arable.
,,	269	17·746	Arable & road.
,,	270	·587	Private road.
,,	271	16·412	Arable.
,,	272	16·895	Arable.
,,	273	·801	Arable & stream.
,,	274	8·853	Wood.
,,	275	14·383	Arable.
,,	276	16·298	Arable.
,,	277	1·925	Houses, garden, arable, road, &c.
,,	278	14·226	Arable.
,,	279	16·387	Arable & road.
,,	280	11·330	Arable & road.
,,	281	12·988	Arable.
,,	282	·193	Road.
,,	283	11·962	Wood.
,,	284	4·229	Public road.
,,	285	12·602	Arable.
,,	286	15·784	Arable.
,,	287	·314	House, garden, yard, & waste.
,,	288	11·669	Arable.
,,	289	13·861	Arable.
,,	290	12·751	Arable.
		2289·319	*Carried forward.*

No. of Sheet.	No. on Plan.	Area in Acres.	Description.
		2289·319	*Brought forward.*
L. 9.	291	14·286	Arable.
,,	292	14·704	Arable.
,,	293	·230	Private road.
,,	294	11·945	Wood.
L. 10.	295	7·095	Arable & road.
,,	296	·189	Pond.
,,	297	·552	Houses, garden, yard, & waste.
,,	298	11·770	Arable & road.
,,	299	14·904	Arable & stream.
,,	300	16 006	Arable.
XLIX. 15.	301	10·056	Arable.
,,	302	9·160	Arable.
,,	303	8·245	Arable.
,,	304	·774	Wood.
,,	305	9·357	Arable
,,	306	8·291	Arable & footpath.
XLIX. 16.	307	·170	Road.
,,	308	2·182	Houses & quarry.
,,	309	8·354	Arable.
,,	310	4·637	Wood.
,,	311	8·694	Arable.
,,	312	·677	Houses, garden, arable, yard, &c.
,,	313	1·422	Road & stream.
,,	314	19·305	Arable.
,,	315	4·041	Wood.
,,	316	7·770	Arable.
,,	317	11·459	Arable.
,,	318	5·245	Arable.
,,	319	3·769	Wood.
,,	320	16·960	Arable.
,,	321	13·453	Arable.
,,	322	·474	Wood & stream.
,,	323	19·867	Arable.
,,	324	7·904	Arable.
,,	325	7·346	Wood.
,,	326	1·058	Wood.
,,	327	40·270	Wood, roads, & stream.
,,	328	3·235	Wood.
,,	329	11·461	Arable & stream.
,,	330	13·803	Arable.
,,	331	36·742	Wood.
,,	332	16·249	Arable.
,,	333	15·177	Arable.
,,	334	4·673	Arable & road.
,,	335	12·888	Arable.
,,	336	2·283	Road.
,,	337	·568	Road.
,,	338	12·192	Arable & road.
,,	339	12·101	Arable & stream.
,,	340	2·134	Wood & stream.
		2755·446	*Carried forward.*

No. of Sheet.	No. on Plan.	Area in Acres.	Description.
		2755·446	*Brought forward.*
XLIX. 16.	341	2·057	Wood.
,,	342	13·381	Arable.
,,	343	6·941	Arable & stream.
,,	344	11·682	Arable.
,,	345	9·010	Arable.
,,	346	·212	Embankment.
,,	347	2·714	Arable.
,,	348	11·225	Arable.
,,	349	13·860	Arable.
,,	350	1·156	Houses, garden, arable, yard, &c.
,,	351	·839	Arable.
,,	352	2·462	Arable.
,,	353	·250	Embankment.
,,	354	9·019	Arable.
,,	355	11·938	Arable.
,,	356	5·518	Arable & stream.
,,	357	7·193	Arable & stream.
,,	358	21·185	Wood & road.
,,	359	1·419	Wood & stream.
,,	360	11·493	Arable.
,,	361	7·115	Arable & road.
,,	362	12·190	Arable.
,,	363	12·640	Arable & old quarry.
,,	364	5·313	Arable & road.
,,	365	·207	Wood.
,,	366	4·603	Houses, arable, road, yard, &c.
,,	367	1·764	Arable & footpath.
,,	368	·522	Private road.
,,	369	1·399	House & garden.
,,	370	·630	Arable & footpath.
,,	371	4·905	Wood & footpath.
,,	372	1·038	Private road.
,,	373	2·962	Arable.
,,	374	·857	Houses, garden, road, & waste.
,,	375	9·962	Arable & road.
,,	376	·229	House, garden, road, & waste.
,,	377	·687	Arable.
,,	378	13·175	Arable.
,,	379	4·617	Stream.
,,	380	·678	Embankment.
,,	381	2·599	Statute labour road.
,,	382	·898	Houses, arable, stream, & waste.
,,	383	·162	Houses, garden, yard, & waste.
,,	384	1·169	Houses, arable, embankment.
,,	385	·380	Arable & stream.
,,	386	·107	House, garden, yard, & waste.
,,	387	2·175	Arable, embankment, & footpath.
,,	388	2·465	Arable & road.
,,	389	·099	House, garden, & waste.
,,	390	2·334	Arable & stream.
		2996·881	*Carried forward.*

No. of Sheet.	No. on Plan.	Area in Acres.	Description.
		2996·881	*Brought forward.*
XLIX. 16.	391	3·629	Arable.
,,	392	·090	Private road.
,,	393	7·685	Arable.
,,	394	6·296	Arable.
,,	395	·339	House, arable, & footpath.
,,	396	·632	House, arable, footpath, & waste.
,,	397	2·550	Arable.
,,	398	18·898	Arable.
,,	399	10·724	Wood & road.
,,	400	1·320	Wood & footpath.
,,	401	6·353	Arable.
,,	402	·436	Private road.
,,	403	15·897	Arable.
,,	404	13·583	Arable.
,,	405	1·999	Private road.
,,	406	11·535	Arable.
,,	407	·044	Wood.
,,	408	·660	Wood & footpath.
,,	409	1·846	Arable.
,,	410	5·094	Arable.
,,	411	·099	House, garden, & waste.
,,	412	·157	House, garden, & waste.
,,	413	·212	House, garden, arable, road, &c.
,,	414	3·045	Arable.
,,	415	12·534	Arable.
,,	416	9·449	Arable.
,,	417	13·918	Arable.
,,	418	11·055	Arable & stream.
,,	419	·435	Arable.
L. 13.	420	·605	Houses, garden, yard, & waste.
,,	421	·932	Houses, garden, arable, yard, &c.
,,	422	·931	Houses, arable, & stream.
,,	423	·865	Houses, garden, arable, yard, &c.
,,	424	10·492	Arable.
,,	425	10·283	Arable.
,,	426	1·551	Embankment, arable, & stream.
,,	427	·363	House, garden, yard, & footpath.
,,	428	1·162	Statute labour road.
,,	429	5·996	Arable.
,,	430	8·458	Arable & embankment.
,,	431	5·021	Arable.
,,	432	·225	House, garden, yard, & waste.
,,	433	2·238	Arable & garden.
,,	434	1·491	Arable, footpath, & stream.
,,	435	·263	House, garden, & footpath.
,,	436	·110	House & garden.
,,	437	2·028	Arable.
,,	438	·576	Arable, footpath, & stream.
,,	439	·147	House, garden, footpath, & waste.
,,	440	·283	House, garden, footpath, & waste.
		3211·415	*Carried forward.*

No. of Sheet.	No. on Plan.	Area in Acres.	Description.
		3211·415	*Brought forward.*
L. 13.	441	2·570	Arable, footpath, & stream.
,,	441a	2·570	Arable, footpaths, &c.
,,	442	1·902	Arable.
,,	443	·942	House & arable.
,,	444	·816	Arable.
,,	445	·342	House, garden, footpath, & waste.
,,	446	·314	Houses, garden, footpath, & waste.
,,	447	1·376	Arable.
,,	448	7·384	Wood.
,,	449	·494	Houses, garden, footpath, & waste.
,,	450	·413	Arable.
,,	451	·277	House & garden.
,,	452	2·930	Arable.
,,	453	3·080	Arable.
,,	454	46·623	Arable, footpath, & stream.
,,	455	·319	House, garden, & waste.
,,	456	·333	House, garden, arable, & footpath.
,,	457	2·013	Arable.
,,	458	5·869	Arable.
,,	459	6·851	Arable.
,,	460	5·566	Arable, footpath, &c.
,,	461	·202	Houses, garden, footpath, & waste.
,,	462	·573	House, garden, footpath, & waste.
,,	463	2·747	Arable.
,,	464	2·403	Arable, house, & mill lead.
,,	465	·891	Embankment.
,,	466	14·036	Arable.
,,	467	13·277	Arable.
,,	468	11·924	Arable.
,,	469	12·211	Arable.
,,	470	·089	Wood.
,,	471	·814	Arable & footpath.
,,	472	·651	Arable.
,,	473	·203	House, garden, & footpath.
,,	474	·168	House, garden, & waste.
,,	475	·682	Houses, garden, & yard.
,,	476	1·058	Houses, garden, arable, &c.
,,	477	1·475	Arable.
,,	478	1·006	Embankment, arable, & stream.
,,	479	·378	Houses, garden, yard, & waste.
,,	480	3·226	Arable.
,,	481	2·439	Private road.
,,	482	18·350	Arable.
,,	483	·376	House, garden, arable, yard, &c.
,,	484	1·118	Houses, gardens, arable, yard, &c.
,,	485	23·168	Arable.
,,	486	25·358	Arable & stream.
,,	487	25·184	Arable & stream.
,,	488	2·735	Arable.
,,	489	·789	Houses, garden, arable, yard, &c.
		3471·930	*Carried forward.*

No. of Sheet.	No. on Plan.	Area in Acres.	Description.
		3471·930	*Brought forward.*
L. 13.	490	1·620	Houses, garden, arable, yard, &c.
,,	491	6·052	Arable & stream.
,,	492	·779	Wood.
,,	493	14·254	Arable.
,,	494	2·254	Houses, garden, yard, arable, &c.
,,	495	·128	Pond & island.
,,	496	7·822	Wood & roads.
,,	497	29·470	Wood & roads.
,,	498	1·941	Arable.
,,	499	3·779	House & ornamental ground.
,,	500	11·535	Ornamental ground.
,,	501	5·152	Arable.
,,	502	10·916	Arable.
,,	503	·868	Wood.
,,	504	1·571	Arable.
,,	505	·326	Embankment & arable.
,,	506	·352	Island & mill lead.
,,	506a	·348	Curling pond.
,,	507	·082	Road.
,,	508	1·359	Houses, garden, drying ground, &c
,,	509	·414	Arable & embankment.
,,	510	10·794	Arable.
,,	511	19·672	Arable.
,,	512	7·349	Ornamental ground.
,,	513	4·414	Houses, ornamental ground, &c.
,,	514	2·381	House & garden.
,,	515	·777	Houses, garden, & waste.
,,	516	1·349	Wood, embankment & quarry.
,,	517	13·185	Arable.
,,	518	·696	Private road.
,,	519	9·745	Arable.
,,	520	·788	Houses, garden, yard, & waste.
,,	521	10·296	Arable.
,,	522	9·052	Arable.
,,	523	11·026	Arable.
,,	524	10·256	Arable.
,,	525	11·047	Arable.
,,	526	6·726	Arable.
,,	527	2·374	Statute labour road.
,,	528	7·529	Arable.
,,	529	·561	Furze.
,,	530	1·127	Quarry.
,,	531	89·512	Arable & stream.
,,	532	6·217	Arable.
,,	533	4·108	Arable & mill lead.
,,	534	·949	Arable.
,,	535	·541	Houses, drying ground, yard, &c.
,,	536	2·315	Arable & drying ground.
,,	537	1·159	Wood, embankment, & arable.
,,	538	10·100	Arable.
		3828·997	*Carried forward.*

No. of Sheet.	No. on Plan.	Area in Acres.	Description.
		3828·997	*Brought forward.*
L. 13.	539	1·566	Wood & embankment.
,,	540	·837	Houses, garden, arable, & yard.
,,	541	4·597	Arable.
,,	542	2·083	House & garden.
,,	543	1·073	Wood & pond.
,,	544	1·719	Houses, arable, road, yard, &c.
,,	545	7·650	Arable.
,,	546	3·975	Dove cot, wood, & road.
,,	547	9·068	Arable.
,,	548	14·832	Arable & footpath.
,,	549	25·454	Arable.
,,	550	10·593	Arable.
,,	551	15·916	Arable.
,,	552	11·575	Arable.
,,	553	·339	Wood & pond.
,,	554	1·097	Arable & ornamental ground.
,,	555	2·801	House, ornamental ground, & road
,,	556	5·166	Arable.
,,	557	2·346	Wood.
,,	558	10·491	Arable.
,,	559	3·548	Wood, embankment, & stream.
,,	560	9·976	Arable.
,,	561	·657	House, garden, road, & waste.
,,	562	3·207	Wood, embankment, road, &c.
,,	563	1·064	Mill dam.
,,	564	·216	Rough pasture.
,,	565	10·697	Arable.
,,	566	·111	House & garden.
,,	567	1·910	Arable.
,,	568	14·223	Arable.
,,	569	17·237	Arable.
,,	570	20·338	Arable.
,,	571	3·136	Wood & road.
,,	572	11·195	Arable, drying ground, & mill lead
,,	573	·137	Wood.
,,	574	5·513	Houses, garden, drying ground, &c
,,	575	·952	Church & grave yard.
,,	576	17·940	Arable & footpath.
,,	577	·340	Wood.
,,	578	·200	Arable.
,,	579	1·188	Mill dam.
,,	580	2·163	Arable.
,,	581	7·956	Arable & wood.
,,	582	26·042	Arable & road.
,	583	6·954	Arable.
,,	584	·363	Arable & embankment.
,,	585	·183	Garden.
,,	586	4·175	Bleaching green & mill lead.
,,	587	1·078	Embankment, road, & stream.
,,	588	16·714	Arable & footpath.
		4151·588	*Carried forward.*

No. of Sheet.	No. on Plan.	Area in Acres.	Description.
		4151·588	*Brought forward.*
L. 13.	589	2·520	Public road.
,,	590	·960	Houses, garden, yard, & mill lead.
,,	591	·525	Houses & garden.
L. 14.	592	·201	Private road.
,,	593	9·222	Wood.
,,	594	20·965	Arable & road.
,,	595	14·478	Arable.
,,	596	13·978	Arable.
,,	597	25·753	Arable & road.
,,	598	17·337	Arable.
,,	599	21·381	Arable & road.
,,	600	28·616	Arable.
,,	601	·937	Houses, garden, road, yard, &c.
,,	602	5·181	Arable & road.
,,	603	3·247	Houses, garden, arable, yard, &c.
,,	604	19·005	Arable & road.
,,	605	3·641	Houses, garden, bleaching green, &c
,,	606	4·802	Houses, drying ground, stream, &c
,,	607	2·483	Houses, garden, yard, &c.
,,	608	5·433	Stream.
,,	609	·337	Embankment.
,,	610	·115	Pond.
,,	611	14·269	Bleaching green, old quarry, &c.
,,	612	·204	Private road.
,,	613	22·128	Arable.
,,	614	47·258	Arable.
,,	615	·579	Private road.
,,	616	6·070	Arable & road.
,,	617	13·776	Arable.
,,	618	20·419	Arable.
,,	619	3·246	Wood.
,,	620	64·449	Arable & road.
,,	621	1·785	Private road.
,,	622	1·637	House, road, yard, & waste.
,,	623	4·601	Wood & road.
,,	624	39·798	Arable.
,,	625	7·587	Arable.
,,	626	6·732	Arable.
,,	627	15·858	Arable.
,,	628	2·436	Statute labour road.
,,	629	5·430	Arable.
,,	630	·182	Private road.
,,	631	·237	House, garden, quarry, road, &c.
,,	632	·316	Houses, garden, road, & yard.
,,	633	71·271	Arable.
L. 15.	634	22·197	Arable.
,,	635	11·448	Arable.
,,	636	9·324	Arable.
LIII. 4.	637	9·221	House, arable, & footpath.
,,	638	1·464	Garden.
		4756·627	*Carried forward.*

No. of Sheet.	No. on Plan.	Area in Acres.	Description.
		4756·627	*Brought forward.*
LIII. 4.	639	1·150	Houses, gardens, yard, & waste.
,,	640	·034	House.
,,	641	1·373	Public road.
LIV. 1.	642	·141	House & garden.
,,	643	·093	House & garden.
,,	644	·600	Private road.
,,	645	·210	House, garden, & yard.
,,	646	21·016	Arable & road.
,,	647	35·529	Arable & road
,,	648	4 356	Arable & stream.
,,	649	·143	House & arable.
,,	650	·369	House, garden, & yard.
,,	651	·309	House, garden, & waste.
,,	652	1·241	Houses, gardens, yards, & waste.
,,	653	·886	Houses, garden, arable, yard, &c.
,,	654	9·232	Arable & road.
,,	655	·830	Houses, gardens, yards, road, &c.
,,	656	·828	Houses, arable, & road.
,,	657	1·858	Arable & road.
,,	658	·657	Garden.
,,	659	7·569	Arable.
,,	660	·512	Arable.
,,	661	3·672	Arable, road, & stream.
,,	662	83·665	Arable.
,,	663	2·089	Houses, arable, road, yard, &c.
,,	664	1·528	Arable.
,,	665	35·094	Arable.
,,	666	31·291	Arable, road, & stream.
,,	667	7·539	Arable.
,,	668	·437	House, garden, & yard.
,,	669	9·776	Arable & footpath.
,,	670	9·123	Arable.
,,	671	2·231	Private road.
,,	672	1·690	Houses, garden, arable, yard, &c.
,,	673	18·740	Arable.
,,	674	11·861	Arable.
,,	675	13·117	Arable.
,,	676	11·233	Arable.
,,	677	9·910	Arable & road.
,,	678	10·564	Arable.
,,	679	9·779	Arable & road.
,,	680	·214	Houses, arable, & yard.
,,	681	·793	House, arable, & yard.
,,	682	2·216	Houses, garden, arable, yards, &c.
,,	683	9·987	Arable.
,,	684	12·195	Arable & furze.
,,	685	9·466	Arable.
,,	686	·998	Houses, garden, road, yard, &c.
,,	687	1·496	Private road.
,,	688	11·247	Arable.
		5167·514	*Carried forward.*

No. of Sheet.	No. on Plan.	Area in Acres.	Description.
		5167·514	*Brought forward.*
LIV. 1.	689	9·986	Arable.
,,	690	12·789	Arable.
,,	691	15·968	Arable.
,,	692	·790	Houses, garden, arable, & waste.
,,	693	·093	House & garden.
,,	694	2·338	Ornamental ground.
,,	695	1·169	Houses, garden, yard, & road.
,,	696	4·357	Ornamental ground & dove cot.
,,	697	1·482	Houses, garden, arable, road, &c.
,,	698	6·471	Arable & footpath.
,,	699	15·121	Arable.
,,	700	11·222	Arable, stream, & road.
,,	701	4·477	Arable.
,,	702	14·409	Arable.
,,	703	16·759	Arable & footpath.
,,	704	12·201	Arable.
,,	705	12·350	Arable.
,,	706	9·176	Arable.
,,	707	5·537	Arable.
,,	708	·554	Private road.
,,	709	·811	Arable.
,,	710	1·703	Houses, arable, yard, & waste.
,,	711	·273	Private road.
,,	712	·684	House, garden, yard, & waste.
,,	713	·699	House, garden, yard, & waste.
,,	714	·564	Houses, garden, arable, yard, &c.
,,	715	5·652	Arable.
,,	716	5·552	Arable.
,,	717	6·207	Arable.
,,	718	1·955	Houses, garden, yard, & waste.
,,	719	11·789	Arable.
,,	720	·321	Old quarry.
,,	721	35·899	Arable & footpath.
,,	722	2·387	Private road.
,,	723	20·837	Arable.
,,	724	12·915	Arable.
,,	725	1·608	House, ornamental ground, & road
,,	726	3·973	Arable.
,,	727	1·049	House, arable, & road.
,,	728	5·923	Arable & road.
,,	729	5·271	Arable.
,,	730	5·147	House & trust road (part of).
,,	731	11·180	Arable.
,,	732	·302	House, garden, & road.
,,	733	20·185	Arable & footpath.
LIV. 2.	734	·467	Wood.
,,	735	5·421	Arable & mill lead.
,,	736	1·296	Embankment, stream, & arable.
,,	737	·386	House, garden, yard, & waste.
		5495·219	*Carried forward.*

No. of Sheet.	No. on Plan.	Area in Acres.	Description.
		5495·219	*Brought forward.*
LIV. 2.	738	1·421	Arable & stream.
,,	739	1·153	Quarry.
,,	740	12·465	Arable, road, & embankment.
,,	741	3·008	Furze.
,,	742	4·106	Arable & dove cot.
,,	743	1·479	Houses, garden, road, yard, &c.
,,	744	2·554	Arable & road.
,,	745	·686	Houses, garden, arable, yard, &c.
,,	746	·296	Wood.
,,	747	·767	Houses, garden, arable, wood, &c.
,,	748	·426	Arable & vault.
,,	749	·982	Embankment, & arable.
,,	750	1·744	Arable, furze, & stream.
,,	751	1·597	Embankment & mill lead.
,,	752	39·030	Arable & wood.
,,	753	6·697	Trust road.
,,	754	1·006	Houses, garden, yard, &c.
,,	755	1·184	Houses, arable, & road.
,,	756	·797	Arable, embankment, & road.
,,	757	2·756	Embankment, arable, & stream.
,,	758	2·348	Wood.
,,	759	1·533	Arable & mill lead.
,,	760	·157	House, garden, yard, & waste.
,,	761	14·408	Arable & road.
,,	762	24·061	Arable & stream.
,,	763	2·079	Private road.
,,	764	25·475	Arable.
,,	765	·769	House, garden, road, yard, &c.
,,	766	35·185	Arable.
,,	767	·133	House, garden, road, & waste.
,,	768	·059	House & yard.
,,	769	26·152	Arable.
,,	770	14·404	Arable.
,,	771	15·612	Arable & road.
,,	772	·175	House, garden, yard, & waste.
,,	773	·969	Houses, garden, road, yard, &c.
,,	774	15·813	Arable.
,,	775	70·043	Arable & road.
,,	776	·103	House & garden.
,,	777	·520	House, garden, road, &c.
,,	778	8·808	Arable & mill lead.
,,	779	·601	Embankment.
,,	780	51·857	Arable & embankment.
,,	781	3·033	House, garden, &c.
,,	782	·230	House, garden, yard, & waste.
,,	783	1·203	Houses, garden, drying ground, &c
,,	784	5·643	Arable, stream, & aqueduct.
,,	785	1·255	Embankment & stream.
,,	786	1·022	Drying ground.
		5903·023	*Carried forward.*

No. of Sheet.	No. on Plan.	Area in Acres.	Description.
		5903·023	*Brought forward.*
LIV. 2.	787	·927	Houses, garden, mill lead, &c.
,,	788	1·241	Houses, garden, yard, & gravel pit.
,,	789	40·854	Arable, stream, mill lead &c.
,,	790	13·497	Arable.
,,	791	·091	House & garden.
,,	792	·095	Public road (part of).
,,	793	60·636	Arable, road, mill lead, &c.
,,	794	11·220	Arable, road, & mill lead.
,,	795	·841	Mill dam.
,,	796	2·222	Arable & road.
,,	797	72·895	Arable, furze, & old quarry.
,,	798	6·756	Arable.
,,	799	7·303	Arable.
,,	800	48·727	Arable.
,,	801	·308	House & garden.
,,	802	·394	Houses & arable.
,,	803	2·383	Houses & drying ground.
,,	804	·496	Houses, garden, yard, & waste.
,,	805	1·536	Houses, arable, yard, stream, &c.
,,	806	·412	Garden.
,,	807	2·011	House, arable, & road.
,,	808	7·460	Wood & road.
,,	809	2·179	Bleaching green.
,,	810	3·418	Arable & furze.
,,	811	·312	Arable.
,,	812	1·288	Mill dam.
,,	813	·348	House, garden, road, & yard.
,,	814	1·400	Houses, garden, arable, road, &c.
,,	815	6·117	Trust road.
,,	816	5·668	Arable.
,,	817	2·274	Arable.
,,	818	1·248	Houses, garden, arable, &c.
,,	819	3·228	Arable & mill lead.
LIV. 3.	820	11·643	Arable.
,,	821	11·440	Arable & stream.
,,	822	3·413	Arable, stream, & embankment.
,,	823	·334	House, garden, yard, & waste.
,,	824	2·548	Houses, garden, road, yard, &c.
,,	825	·550	Houses, garden, yard, & waste.
,,	826	4·038	Arable.
,,	827	46·654	Arable, road, & stream.
,,	828	1·684	Houses, garden, road, yard, &c.
,,	829	7·465	Arable.
,,	830	1·947	Arable.
,,	831	1·070	Houses, gardens, arable, road, &c.
,,	832	·576	House, garden, yard, & waste.
,,	833	7·224	Arable & stream.
,,	834	7·127	Arable & stream.
,,	835	·045	Houses & yard.
		6320·566	*Carried forward.*

No. of Sheet.	No. on Plan.	Area in Acres.	Description.
		6320·566	*Brought forward.*
LIV. 3.	836	·156	House, garden, yard, & waste.
,,	837	·248	Garden & stream.
		6320·970	

RECAPITULATION.

6216·026	Land.
19·946	Water.
70·208	Roads.
14·790	Railway.
6320·970	Total Area of the Parish of Mains & Strathmartine, in the County of Forfar.

INDEX TO PLACES

IN THE

PARISH OF MAINS & STRATHMARTINE.

COUNTY OF FORFAR.

Name of Place	No. of Sheet. 6 inch scale.	No. of Sheet. 25·344 in. scale.	Descriptive Remarks.
Auchrie Quarry.	XLIX.	16	
Americanmuir.	LIII.	4	Several cottages.
Baldragon Station.	XLIX.	16	A station on the Dundee & Newtyle Railway.
Baldragon.	,,	16	A farmsteading.
Baldovan Cottage.	,,	16	
Baldovan Orphanage and Asylum.	,,	16	
Balmydown.	L.	9	A farmsteading.
Brackens.	,,	13	A farmsteading.
Baldovan Mill (Flour).	,,	13	
Baldovan House.	,,	13	
Balmuir.	,,	13	A mansion house.
Baldovan Station.	,,	13	A station on the Dundee & Newtyle Railway.
Balmuir Mill (Flour).	,,	13	
Barns of Claverhouse.	,,	14	A farmsteading.
Craig Mill (Flour).	,,	16	
Clatto Moor.	,,	16	A considerable district.
Church.	,,	13	
Claverhouse Bleachfield.	,,	14	
County Police Station.	LIV.	2	
Corbiewood Cottage.	,,	2	
Craigie Mill (Flour).	,,	2	
Dighty Water.	XLIX.	11	
Downfield Tavern.	L.	13	
Downfield.	LIV.	1	A small village or hamlet.
Den of Mains.	,,	2	A ravine.
Dighty Water T. P.	,,	2	
Dundee Bleachfield.	,,	2	
Emmock.	L.	9	A farmsteading.
East Baldovan Mill (Plash).	,,	13	
East Balgray.	LIV.	1	A farmsteading.
East Mains.	,,	2	A house.
Fallows Mill (Corn).	XLIX.	12	
Fallows.	,,	12	A small farmsteading.
Fallows Burn.	,,	12	
Fithie Burn.	L.	5	

Name of Place.	No. of Sheet. 6 inch scale.	No. of Sheet. 25·344 in. scale.	Descriptive Remarks.
Free Church.	L.	13	
Fair Muir.	LIV.	1	A fair green.
Fairmuir.	,,	1	A small village or hamlet.
Fair Muir T. P.	,,	1	
Fountainbleau Mill (Plash)	,,	2	
Gallowhill.	XLIX.	12	A small farmsteading.
Gallow Hill.	,,	12	
Gelly Burn.	LIV.	2	
Greenfield House.	,,	3	A neat house or cottage residence.
Hillhouses.	XLIX.	12	A farmsteading.
Hilltown of Balmuir.	L.	13	A farmsteading.
Hareston Mill (Plash).	,,	13	
Honeygreen Mill (Plash).	LIV.	2	
Jeanfield.	XLIX.	8	A farmsteading.
Kirkton of Strathmartine.	,,	12	A small village or hamlet.
KirktonMill(FlaxSpinning)	,,	12	
Loch Mill (Sawing).	,,	12	
Little Mill (Disused).	LIV.	2	
Longhaugh House.	,,	2	
Longhaugh.	,,	2	A farmsteading.
Lower Whitfield.	,,	3	Several small cottages.
Maryfield Mill (Plash).	XLIX.	12	
Myreton.	L.	9	A farmsteading.
Manse.	,,	13	A Free Church Manse.
Magdalen's Kirkton.	LIV.	1	A farmsteading.
Manse.	,,	1	
Mains.	,,	2	A farmsteading.
Mains Castle (Ruins of).	,,	2	
Mill of Mains (Flour).	,,	2	
Mains of Fintry.	,,	2	A farmsteading.
North Auchrie.	XLIX.	11	A farmsteading.
New Mill of Mains (Corn).	LIV.	2	
North Baldovan.	L.	5	A small farmsteading.
New Mains.	LIV.	2	A farmsteading.
Old Manse of Mains.	,,	2	A neat cottage residence.
Oak Ward Wood.	,,	2	
Pitempton.	L.	13	A farmsteading.
Pitempton.	,,	13	A small scattered village.
Post Office.	,,	13	
Rose Mill (Bone Crushing.	XLIX.	12	
Rose Mill Quarry.	,,	12	

Name of Place.	No. of Sheet. 6 inch scale.	No. of Sheet. 25·344 in. scale.	Descriptive Remarks.
Strathmartine Castle.	XLIX.	12	
Site of Strathmartine Church	,,	12	
Strathmore Inn.	,,	12	
School (Parochial).	,,	12	
South Auchrie.	,,	16	A farmsteading.
St. Mary's.	,,	16	A farmsteading.
Site of Camp (Supposed Roman).	,,	16	
Site of Nine Maidens' Well	,,	16	
School.	L.	13	A Free Church School.
South Baldovan.	,,	13	A farmsteading.
Site of Claverhouse Castle.	,,	13	
School.	LIV.	2	A parish school.
Site of Mains Church.	,,	2	
Sinavey Spring.	,,	2	
Stobsmuir T. P.	,,	2	
Tilehouses.	XLIX.	12	Two ranges of cot houses.
Trottick Bleachfield.	L.	13	
The Tree of Mains.	LIV.	2	
Whitewalls.	L.	10	A small farmsteading.
West Baldovan Mill (Plash)	,,	13	
West March of Balmuir.	,,	13	A farmsteading.
West Balmuir Mill (Plash)	,,	13	
West Kirkton.	LIV.	1	A farmsteading.
West Balgray.	,,	1	A farmsteading.
West Mains.	,,	1	A farmsteading.
Waterhaugh.	,,	2	A cot house.
Whitfield.	,,	3	A large farmsteading.

AGENTS FOR THE SALE

OF THE

ORDNANCE PLANS.

ENGLAND.

London	Mr. J. Arrowsmith, 10, Soho Square, W. Messrs. Letts, Son, & Co., 8, Royal Exchange, E.C. Messrs. Longman & Co., Paternoster Row, E.C. Mr. E. Stanford, 6, Charing Cross, S.W. Messrs. Vacher & Son, 29, Parliament Street, S.W. Messrs. Webster & Co., 60, Piccadilly, W. Messrs. G. Philip & Son, 32, Fleet Street, E.C.; & L'pool. Mr. J. Wyld, Charing Cross. Dr. J. J. Whitty, C.E., 35, Parliament Street, S.W.
Appleby	Mr. J. Whitehead.
Alnwick	Mr. M. Smith.
Bath	Messrs. Sims & Son.
Birmingham	Messrs. Napper & Wright
Beverley	Mr. John Kemp.
Bolton	Mr. H. Bradbury.
Bristol	Mr. John Lavars.
Bishop Auckland	Mr. M. Braithwaite.
Barnard Castle	Messrs. J. & R. W. Atkinson.
Cleveland, Yorkshire	Mr. George Dixon.
Cardiff	Mr. Hugh Bird.
Carlisle	Messrs. Thurnam & Sons.
Coventry	Mr. Edward Wright.
Chelmsford	Mr. Thomas B. Arthy.
Darlington	Mr. H. Penney.
Durham	Mr. George Andrews.
Fareham	Mr. George Sutton.
Gloucester	Messrs. G. J. Wait & Co.
Great Ayton, nr. Stokesley, Yorkshire	Mr. G. Dixon.
Hartlepool	Messrs. Pearson & Co.
Huddersfield	Mr. A. L. Peace.
Hull	Mr. J. W. Leng.
Kirkby Lonsdale	Mr. R. Morphet.
Kendal	Mr. T. Atkinson.
Keswick	Mr. James Mayo.
Liverpool	Messrs. G. Philip & Son. Messrs. Webb & Hunt. Mr. J. R. Isaac.
Leeds	Mr. J. Smith.
Longton	Mr. F. S. Wright.
Longport, Staff.	Mr. Evans.
Malton	Mr. H. Smithson.
Manchester	Mr. G. Simms. Mr. W. T. Hansbrow, 59, King Street
North Shields	Messrs. Phillipson & Hare.
Norwich	Mr. H. Pigg.

NEWCASTLE.....	Mr R Turner.
NOTTINGHAM	Mr. R. Sutton.
OLDHAM	Mr. John Hirst.
OXFORD	Messrs. Spiers & Son.
PENRITH.....	Mr. B. T. Sweeten.
PORTSMOUTH	Mr. W. H. Charpentier.
PLYMOUTH	Mr. J. Land.
PRESTON	Mr. R. Veevers.
READING.....	Mr. G. Lovejoy.
ROCHDALE	Mr. E. Wrigley.
RICHMOND, Yorkshire	Mr. J. Bell.
RIPON	Messrs. Johnston & Co.
SCARBOROUGH....	Mr. S. W. Theakstone.
SETTLE	Mr. J. Wildman.
SHEFFIELD	Mr. H. Pawson.
SWANSEA.....	Mr. E. Pearce.
STOCKTON-ON-TEES	Messrs. Jennett & Co.
SOUTHAMPTON ..	Mr. W. Sharland.
SUNDERLAND	Mr. W. H. Hills.
THIRSK	Mr. W. Bransby.
ULVERSTON.....	Mr. Soulby.
WAKEFIELD	Messrs. Hicks & Allen.
WIGAN	Mr. S. G. Bucknall.
WHITEHAVEN....	Messrs. Callender & Dixon.
WINDERMERE....	Mr. J. Garnett.
YORK	Mr. J. Glaisby.

SCOTLAND

EDINBUBGH.....	Messrs. Johnston, 4, St. Andrew Square. Messrs. Black, North Bridge. Mr. T. C. Jack, Princes Street.
AYR	Mr. John Dick.
ABERDEEN	Messrs. Keith & Gibb.
AIRDRIE, Lanarksh	Mr. Thomas Forsyth.
ANNAN.....	Mr. William Cuthbertson.
BATHGATE	Mr. J. Johnston.
CUPAR	Mr. S. Robinson.
DUMFRIES	Mr. Sinclair.
DUNFERMLINE ..	Messrs. Miller & Son.
DUNSE	Mr. George Johnston.
DUNDEE	Mr. C. D. Chalmers.
GLASGOW.....	Messrs. J. Smith & Son. Messrs. J. Lumsden & Son.
HADDINGTON	Mr. J. Millen.
HAWICK	Mr. William Syme.
JEDBURGH	Messrs. A. & W. Easton.
KIRKCALDY.....	Mr. J. J. Wilson.
KIRKCUDBRIGHT..	Mr. J. Nicholson.
KELSO	Mr. J. H. Rutherford.
LINLITHGOW	Mr. A. Waldie.
NEWTON STEWART	Miss A. Watson.
MOFFAT	Mr. William Muir.
PERTH.....	Mrs. C. Paton.
PEEBLES	Mr. R. Stirling.
PAISLEY	Mr. William McIntyre.
SELKIRK	Mr. G. Lewis.
STIRLING.....	Mr. Robert S. Shearer.

IRELAND.

Dublin	Messrs. Hodges & Smith, Grafton Street. Messrs. Brassington & Gale, 6, Bachelor's Walk. Dr. J. J. Whitty, C.E.; and at London. Messrs. Thom & Son, 87 & 88, Abbey Street.
Armagh	Mr. John McWatters.
Athlone.....	Mr. James Martin.
Belfast	Mr. James Magill.
Cork	Mr. Francis Guy.
Carlow	Mr. Thomas Edwards.
Cavan.....	Mr. John Fegan.
Clonmell	Mr. James O'Neill.
Drogheda	Mr. Michael Daly.
Enniskillen	Mr. William Trimble.
Galway	Mr. Thomas Croker.
Kilkenny	Mr. William Nicholson.
Londonderry ..	Mr. Hempton.
Mallow	Mr. Joseph Johns.
Mullingar	Mr. Sampson Wallis.
Newry	Mr. Robert Greer.
Omagh	Mr. John Nelis.
Waterford	Mr. Thomas S. Harvey
Wexford	Mr. F. S. Davis.

21

ORDNANCE SURVEY OF SCOTLAND.

BOOK OF REFERENCE TO THE PLAN

OF THE

PARISH OF MAKERSTON,

IN THE

COUNTY OF ROXBURGH,

CONTAINING 2912·959 ACRES.

COLONEL HENRY JAMES, R.E., F.R.S., F.G.S.,

SUPERINTENDENT OF THE ORDNANCE SURVEY.

PRINTED AT THE ORDNANCE SURVEY OFFICE, SOUTHAMPTON.

1860.

PARISH OF MAKERSTON

INDEX TO THE SHEETS

Scale 1 Inch to 1 Mile

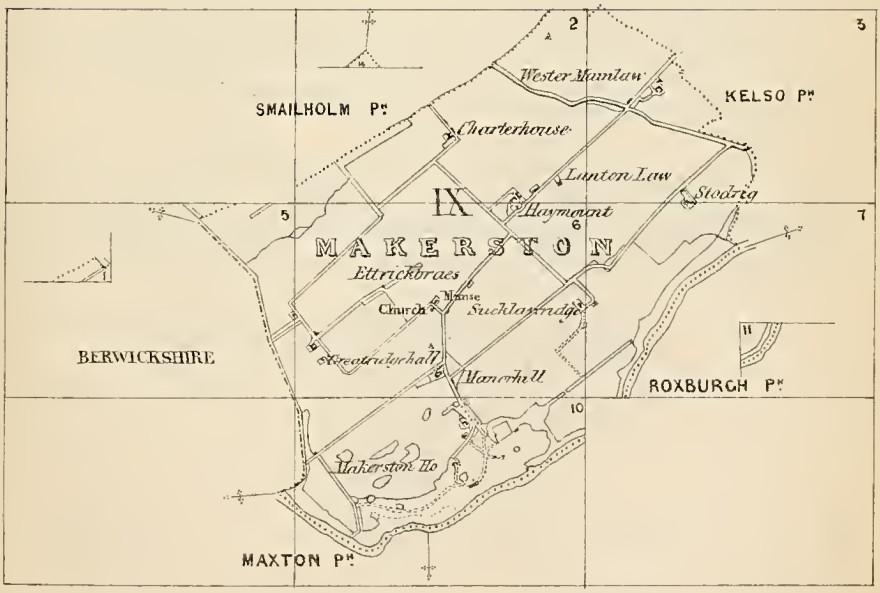

SURVEYED BY MAJOR BURNABY, R.E.

Printed under the Direction of Captn. A de C Scott, R.E.

EXPLANATORY REMARKS.

The Scale of the Parish Plans is the 1-2500th of the actual length on the ground, and is equal to 25·344 inches to a mile, which is very approximately equal to one square inch to one acre, the square of 1·0018 inch being equal to one acre.

The length of each sheet is 1½ miles, and the width 1 mile, the area of each sheet is therefore 960 acres.

Each enclosure has a reference number to the area which is given in this Book.

The Braces ( ) on the plans are to indicate that the spaces so braced are included under the same reference number.

The Altitudes in feet above the Mean Level of the Sea are written thus—31·4.

The Scale of the Plans of the County is 6 inches to a mile, and each sheet contains the same area as 16 sheets of the Parish Plans. There is therefore a double reference number to each sheet, as VI. 9., the Roman Numerals referring to the County Plans, the Arabic Figures to the Parish Plans.

The following are the characters employed on the Ordnance Plans on the Scales of 1-2500, and 6 inches to a mile:—

County Names	C	Hundreds or Wards	W
Parishes	P	Townships	T
Extra Parochial	E	Division of Townships	T

Antiquities ..... ROMAN / Druidical or Saxon / Norman or Subsequent

The descriptions of the boundaries are shewn by the following initials:—

Centre of Stream	*C. S.*	Centre of Fence	*C. F.*
Centre of Road	*C. R.*	Top of Cop	*T. C.*
Side of Stream or Drain	*S. S.* or *S. D.*	Centre of Wall	*C. W.*
Root of Hedge	*R. H.*	Defaced	*Def.*
Face of Wall	*F. W.*	Track of Stream	*T. S.*
Undefined	*Und.*		

Where a change occurs in the boundaries, the symbol [o—o] is used to shew the part at which the change takes place.

TABLE

FOR CONVERTING DECIMAL PARTS OF AN ACRE INTO ROODS AND PERCHES.

Perches.	0 Rood.	1 Rood.	2 Roods.	3 Roods.
0	0·000	0·250	0·500	0·750
1	0·006	0·256	0·506	0·756
2	0·012	0·262	0·512	0·762
3	0·019	0·269	0·519	0·769
4	0·025	0·275	0·525	0·775
5	0·031	0·281	0·531	0·781
6	0·037	0·287	0·537	0·787
7	0·044	0·294	0·544	0·794
8	0·050	0·300	0·550	0·800
9	0·056	0·306	0·556	0·806
10	0·062	0·312	0·562	0·812
11	0·069	0·319	0·569	0·819
12	0·075	0·325	0·575	0·825
13	0·081	0·331	0·581	0·831
14	0·087	0·337	0·587	0·837
15	0·094	0·344	0·594	0·844
16	0·100	0·350	0·600	0·850
17	0·106	0·356	0·606	0·856
18	0·112	0·362	0·612	0·862
19	0·119	0·369	0·619	0·869
20	0·125	0·375	0·625	0·875
21	0·131	0·381	0·631	0·881
22	0·137	0·387	0·637	0·887
23	0·144	0·394	0·644	0·894
24	0·150	0·400	0·650	0·900
25	0·156	0·406	0·656	0·906
26	0·162	0·412	0·662	0·912
27	0·169	0·419	0·669	0·919
28	0·175	0·425	0·675	0·925
29	0·181	0·431	0·681	0·931
30	0·187	0·437	0·687	0·937
31	0·194	0·444	0·694	0·944
32	0·200	0·450	0·700	0·950
33	0·206	0·456	0·706	0·956
34	0·212	0·462	0·712	0·962
35	0·219	0·469	0·719	0·969
36	0·225	0·475	0·725	0·975
37	0·231	0·481	0·731	0·981
38	0·237	0·487	0·737	0·987
39	0·244	0·494	0·744	0·994
40	0·250	0·500	0·750	1·000

N.B.—To convert Decimal Fractions of an Acre into Roods and Perches, multiply the decimal first by 4 and then by 40, preserving the same number of decimals in the product.

Example 1.

A.	R.	P.		
			633·357	Acres.
			4	
			1·428	
			40	
633	1	17	..... 17·120	

Example 2.

A.	R.	P.		
			527·013	Acres.
			4	
			·052	
			40	
527	0	2	.... 2·080	

PARISH OF MAKERSTON,

IN THE

COUNTY OF ROXBURGH.

No. of Sheet.	No. on Plan.	Area in Acres.	Description.
IX. 2.	1	15·088	Arable.
,,	2	·831	Arable.
,,	3	15·577	Arable.
IX. 3.	4	16·569	Arable.
IX. 2.	5	15·653	Arable.
IX. 3.	6	11·905	Arable & road.
IX. 2.	7	16·816	Arable.
IX. 3.	8	12·570	Arable.
,,	9	20·522	Arable.
,,	10	13·262	Arable.
IX. 2.	11	9·461	Arable.
,,	12	14·706	Arable.
,,	13	14·300	Arable & sheep-pen.
IX. 3.	14	27·812	Arable.
,,	15	1·144	Public road.
,,	16	·182	Private road.
,,	17	1·895	House, offices, garden, & yards.
,,	18	5·525	Arable & stream.
IX. 2.	19	20·753	Arable.
,,	19a	·415	Public road.
,,	20	17·172	Arable.
,,	21	21·989	Arable.
,,	22	1·441	Bank of road.
IX. 3.	23	1·503	Plantation.
,,	24	6·112	Public road.
,,	25	·319	Mill pond.
,,	26	·145	Plantation & stream.
,,	27	1·440	Arable, stream, shed, & small pond.
,,	28	·560	Ornamental grounds.
,,	29	·071	Cottages, yards, & frontage
,,	30	·501	Garden.
,,	31	·446	Mill pond.
,,	32	12·999	Arable.
,,	33	13·443	Arable & stream.
IX. 2.	34	17·578	Arable & cistern.
,,	35	·221	Houses, garden, & yards.
,,	36	·906	Farmsteading, garden, & yards.
,,	37	24·085	Arable, old quarries, &c.
,,	38	19·339	Arable.
IX. 3.	39	32·132	Arable & stream.
		407·388	*Carried forward.*

No. of Sheet.	No. on Plan.	Area in Acres.	Description.
		407·388	*Brought forward.*
IX. 3.	40	2·900	Arable.
,,	41	16·274	Arable & stream.
IX. 2.	42	15·780	Plantation, stream, & sawpits.
,,	42a	·249	Space between boundary & fence.
,,	43	26·836	Arable.
,,	44	·490	Plantation.
,,	45	12·523	Arable.
,,	46	52·736	Arable.
,,	47	3·235	Public road.
IX. 3.	48	36·607	Arable & stream.
,,	49	9·661	Arable.
,,	50	19·272	Arable.
,,	51	·078	Plantation.
IX. 2.	52	19·195	Arable.
,,	53	44·373	Arable.
,,	54	·733	Houses, garden, & yards.
IX. 3.	55	16·283	Arable.
,,	56	22·483	Arable.
,,	57	26·316	Arable.
,,	58	23·769	Arable.
,,	59	1·181	Plantation & stream.
IX. 2.	60	30·470	Arable, double fences, & stream.
,,	60a	·128	Space between boundary & fence.
,,	61	18·681	Arable.
,,	62	35·437	Arable.
,,	63	·803	Private road.
,,	64	4·072	House, offices, garden, yards, &c.
,,	65	5·698	Arable.
,,	66	1·043	Cottages, piggeries, gardens, &c.
,,	67	37·251	Arable & road.
IX. 3.	68	15·734	Arable.
,,	69	·680	Arable & footroad.
,,	70	2·858	House, offices, cottages, &c.
,,	71	21·322	Arable.
,,	72	·617	Arable & road.
,,	73	·560	Arable & stream.
IX. 5.	74	2·067	Plantation.
,,	75	30·352	Arable & double fence.
IX. 1.	75a	·050	Space between boundary & fence.
IX. 6.	76	16·917	Arable & double fence.
,,	77	39·341	Arable.
,,	78	3·069	Public road.
,,	79	5·103	Arable.
,,	80	·998	Plantation.
,,	81	24·567	Arable.
IX. 7.	82	18·397	Arable.
,,	83	15·942	Arable, stream, & shed.
IX. 5.	84	28·859	Arable & half of double fence.
IX. 1.	84a	·311	Space between boundary & fence.
IX. 6.	85	1·758	Plantation.
		1121·447	*Carried forward.*

No. of Sheet.	No. on Plan.	Area in Acres.	Description.
		1121·447	*Brought forward.*
IX. 6.	86	14·854	Arable & double fence.
,,	87	28·065	Arable.
,,	88	10·405	Arable & small pond.
IX. 7.	89	21·607	Arable.
,,	90	22·863	Arable & stream.
IX. 5.	91	19·591	Arable.
,,	91a	·017	Space between boundary & fence.
,,	92	·326	Pond.
IX. 6.	93	37·729	Arable, stream, & marsh.
,,	94	41·302	Arable & double fences.
,,	95	23·180	Arable & double fence.
,,	96	32·618	Arable.
IX. 7.	97	24·823	Arable.
,,	98	25·183	Arable & stream.
IX. 5.	99	41·687	Arable, stream, & double fence.
IX. 6.	100	9·725	Public road.
,,	101	36·366	Arable.
,,	102	3·857	Plantation & double fence.
,,	103	26·243	Arable & double fence.
,,	104	4·572	Arable.
,,	105	4·968	Arable.
,,	106	4·145	Arable & double fence.
,,	107	4·084	Arable & double fence.
,,	108	·346	House, offices, garden, & yards.
,,	109	4·237	Arable.
,,	110	3·581	Arable.
,,	111	22·399	Arable.
,,	112	30·890	Arable.
IX. 7.	113	·392	Plantation.
,,	114	8·212	Public road.
,,	115	·502	Plantation.
,,	116	1·337	Plantation.
,,	117	13·012	Arable.
IX. 6.	118	30·955	Arable & double fences.
,,	119	2·220	Plantation.
,,	119a	·362	Plantation.
,,	120	·448	Church, house, & burial ground.
,,	121	·773	Manse, offices, gardens, yards, &c.
,,	122	4·236	Arable, stream, & double fences.
,,	123	·389	Houses, garden, & yards.
,,	124	·903	Arable.
,,	125	3·197	Arable.
,,	126	42·488	Arable & stream.
,,	127	·290	Mill pond.
,,	128	·189	Mill pond.
,,	129	6·493	Arable & stream.
,,	130	1·252	Farmsteading & yards.
IX. 7.	131	1·128	Private road.
,,	132	·049	Plantation.
,,	133	·302	House, garden, &c.
		1740·239	*Carried forward.*

No. of Sheet.	No. on Plan.	Area in Acres.	Description.
		1740·239	*Brought forward.*
IX. 7.	134	25·776	Arable & double fences.
,,	135	42·797	Arable & stream.
,,	136	27·462	Plantation, stream, & roads.
IX. 5.	137	7·071	Arable.
,,	138	·886	Church, manse, offices, garden, &c.
,,	139	·527	Public road.
,,	140	·741	Plantation.
IX. 6.	141	·079	Private road.
,,	142	2·139	Private road.
,,	143	32·134	Arable.
,,	144	24·871	Arable & streams.
,,	145	·257	Cottages & garden.
IX. 7.	146	2·844	Arable.
,,	147	15·470	Arable.
IX. 5.	148	20·719	Arable, stream, & pond.
IX. 6.	149	·059	Cottages.
,,	150	1·655	Farmsteading, garden, road, &c.
,,	151	·177	Plantation.
,,	152	30·414	Arable.
,,	153	25·731	Arable.
,,	154	25·035	Arable & double fence.
,,	155	·222	Plantation.
,,	156	25·492	Arable & stream.
IX. 7.	157	16·635	Arable & road.
,,	158	·070	House & garden.
IX. 6.	159	·220	Old quarry.
,,	160	18·219	Arable & roads.
,,	161	·201	Plantation.
,,	162	·410	Greatridgehall, garden, &c.
,,	163	·125	Plantation.
,,	164	32·184	Arable & road.
,,	165	·250	Garden.
,,	166	1·944	House, offices, cottages, garden, &c.
,,	167	·934	Plantation.
,,	168	6·766	Public road.
,,	169	3·822	Plantation, stream, & roads.
,,	170	1·035	Plantation.
,,	171	·439	Plantation.
,,	172	25·627	Arable.
,,	173	23·015	Arable, road, & stream.
IX. 7.	174	1·152	Plantation & road.
IX. 6.	175	21·174	Arable & old quarry.
,,	176	36·477	Arable & old quarry.
,,	177	1·437	Plantation.
,,	178	·046	Arable.
,,	179	·071	House & garden.
,,	180	·441	Private road.
,,	181	15·560	Arable.
,,	182	17·951	Arable.
,,	183	16·611	Arable & stream.
		2295·613	*Carried forward.*

No. of Sheet.	No. on Plan.	Area in Acres.	Description.
		2295·613	*Brought forward.*
IX. 6.	184	17·091	Arable.
,,	185	·552	Plantation & road.
IX. 7.	186	21·546	Arable.
IX. 10.	187	25·126	Arable & stream.
,,	188	·462	Mill pond.
,,	189	·491	Plantation, stream, &c.
,,	190	·222	Plantation.
,,	191	·378	Cottages, garden, & yards.
,,	192	·396	Plantation, stream, & road.
IX. 11.	193	21·388	Arable.
IX. 10.	194	42·113	Arable & old quarry.
,,	195	31·238	Arable.
,,	196	·417	Plantation (part of).
,,	197	·824	Plantation (part of).
,,	198	·310	Plantation.
,,	199	7·577	Arable.
,,	200	1·531	Farmsteading, garden, & yards.
,,	201	·141	Plantation.
,,	202	4·335	Wood, pasture, roads, & stream.
,,	203	22·057	Arable, stream, & sheep pens.
,,	204	·294	Pond.
,,	205	20·739	Arable & stream.
,,	206	3·623	Plantation.
,,	207	·756	Quarry.
,,	208	8·498	Arable & roads.
,,	209	·248	Wash-house & yard.
,,	210	·252	Plantation.
,,	211	·929	Private road.
,,	212	·237	Plantation.
,,	213	·170	House & garden.
,,	214	·500	Plantation & roads.
,,	215	·093	House & shrubbery.
,,	216	1·206	Plantation & roads.
,,	217	3·823	Garden & hothouse.
,,	218	·012	House.
,,	219	2·110	Plantation.
,,	220	40·463	Arable.
,,	221	2·940	Plantation.
,,	222	3·691	Stackyard plantation.
,,	223	22·943	Arable & marsh.
,,	224	1·284	Plantation.
,,	225	·563	Stables, outhouses, gardens, &c.
,,	225a	·029	House & yard.
,,	226	44·471	Ornamental grounds.
,,	227	·059	Observatory & yard.
,,	228	·070	Observatory & yard.
,,	229	·426	Barrack plantation.
,,	230	24·657	Park.
,,	231	25·916	Plantation, roads, streams, &c.
,,	232	45·663	River Tweed.
		2750·473	*Carried forward.*

No. of Sheet.	No. on Plan.	Area in Acres.	Description.
		2750·473	*Brought forward.*
IX. 10.	233	·811	Plantation.
,,	234	2·748	Plantation.
,,	235	50·570	Arable.
,,	236	·912	Plantation & aisle.
,,	237	·090	Plantation.
,,	238	·261	House & offices.
,,	239	·141	Pond.
,,	240	9·679	Plantation.
,,	241	34·276	Arable.
,,	242	1·780	Public road.
,,	243	·521	Plantation.
,,	244	·069	Garden.
,,	245	·099	Waste.
,,	246	·070	Lodge & garden.
,,	247	·943	Plantation.
,,	248	·466	Plantation.
,,	249	44·648	Ornamental grounds.
,,	250	·368	Rough pasture.
,,	251	·010	House.
,,	252	8·926	Plantation.
,,	253	2·701	Plantation.
,,	254	2·397	Plantation.
		2912·959	Area of the Parish of Makerston, in the County of Roxburgh.

RECAPITULATION.

2818·143	Land.
48·130	Water.
40·985	Public Roads.
5·701	Private Roads.
2912·959	Total Area of the Parish of Makerston, in the County of Roxburgh.

AGENTS FOR THE SALE

OF THE

ORDNANCE PLANS.

ENGLAND.

London	Mr. J. Arrowsmith, 10, Soho Square, W. Messrs. Letts, Son & Co., 8, Royal Exchange, E.C. Messrs. Longman & Co., Paternoster Row, E.C. Mr. E. Stanford, 6, Charing Cross, S.W. Messrs. Vacher & Son, 29, Parliament Street, S.W. Messrs. Webster & Co., 60, Piccadilly, W. Messrs. G. Philip & Son, 32, Fleet Street, E.C.; & L'pool. Mr. J. Wyld, Charing Cross. Dr. J. J. Whitty, C.E., 35, Parliament Street, S.W
Appleby	Mr. J. Whitehead.
Alnwick	Mr. M. Smith.
Bath	Messrs. Sims & Son.
Birmingham	Messrs. Napper & Wright.
Beverley	Mr. John Kemp.
Bolton	Mr. H. Bradbury.
Bristol	Mr. John Lavars.
Bishop Auckland	Mr. M. Braithwaite.
Barnard Castle	Messrs. J. & R. W. Atkinson.
Cleveland, Yorkshire	M. George Dixon.
Cardiff	Mr. Hugh Bird.
Carlisle	Messrs. Thurnam & Sons.
Coventry	Mr. Edward Wright.
Chelmsford	Mr. Thomas B. Arthy.
Darlington	Mr. H. Penney.
Durham	Mr. George Andrews.
Fareham	Mr. George Sutton.
Gloucester	Messrs. G. J. Wait & Co.
Great Ayton, nr. Stokesley, Yorkshire	Mr. G. Dixon.
Hartlepool	Messrs. Pearson & Co.
Huddersfield	Mr. A. L. Peace.
Hull	Mr. J. W. Leng.
Kirkby Lonsdale	Mr. R. Morphet.
Kendal	Mr. T. Atkinson.
Keswick	Mr. James Mayo.
Liverpool	Messrs. G. Philip & Son. Messrs. Webb & Hunt. Mr. J. R. Isaac.
Leeds	Mr. J. Smith.
Longton	Mr. F. S. Wright.
Longport, Staff.	Mr. Evans.
Malton	Mr. H. Smithson.
Manchester	Mr. G. Simms. Mr. W. T. Hansbrow, 59, King Street.
North Shields	Messrs. Phillipson & Hare.
Norwich	Mr. H. Pigg.

NEWCASTLE.....	Mr. R. Turner.
NOTTINGHAM	Mr. R. Sutton.
OLDHAM	Mr. John Hirst.
OXFORD	Messrs. Spiers & Son.
PENRITH.....	Mr. B. T. Sweeten.
PORTSMOUTH	Mr. W. H. Charpentier.
PLYMOUTH	Mr. J. Land.
PRESTON	Mr. R. Veevers.
READING.....	Mr. G. Lovejoy.
ROCHDALE	Mr. E. Wrigley.
RICHMOND, Yorkshire	Mr. J. Bell.
RIPON	Messrs. Johnston & Co.
SCARBOROUGH....	Mr. S. W. Theakstone.
SETTLE	Mr. J. Wildman.
SHEFFIELD	Mr. H. Pawson.
SWANSEA.....	Mr. E. Pearce.
STOCKTON-ON-TEES	Messrs. Jennett & Co.
SOUTHAMPTON ..	Mr. W. Sharland.
SUNDERLAND	Mr. H. J. Dixon.
THIRSK	Mr. W. Bransby.
ULVERSTON	Mr. Soulby.
WAKEFIELD	Messrs. Hicks & Allen.
WIGAN	Mr. S. G. Bucknall.
WHITEHAVEN....	Messrs. Callender & Dixon.
WINDERMERE....	Mr. J. Garnett.
YORK	Mr. J. Glaisby.

SCOTLAND.

EDINBURGH.....	Messrs. Johnston, 4, St. Andrew Square. Messrs. Black, North Bridge. Mr. T. C. Jack, Princes Street.
AYR	Mr. John Dick.
ABERDEEN	Messrs. Keith & Gibb.
AIRDRIE, Lanarksh	Mr. Thomas Forsyth.
ANNAN.....	Mr. William Cuthbertson.
BATHGATE	Mr. J. Johnston.
CUPAR	Mr. S. Robinson.
DUMFRIES	Mr. Sinclair.
DUNFERMLINE ..	Messrs. Miller & Son.
DUNSE	Mr. George Johnston.
DUNDEE	Mr. C. D. Chalmers.
GLASGOW.....	Messrs. J. Smith & Son. Messrs. J. Lumsden & Son.
HADDINGTON	Mr. J. Millen.
HAWICK	Mr. William Syme.
JEDBURGH	Messrs. A. & W. Easton.
KIRKCALDY.....	Mr. J. J. Wilson.
KIRKCUDBRIGHT..	Mr. J. Nicholson.
KELSO	Mr. J. H. Rutherford.
LINLITHGOW	Mr. A. Waldie.
NEWTON STEWART	Miss A. Watson.
MOFFAT	Mr. William Muir.
PEEBLES	Mr. R. Stirling.
PAISLEY	Mr. William McIntyre.
SELKIRK	Mr. G. Lewis.
STIRLING.....	Mr. Robert S. Shearer.

AGENTS FOR THE SALE

OF THE

ORDNANCE PLANS.

IRELAND.

Dublin	Messrs. Hodges & Smith, Grafton Street. Messrs. Brassington & Gale, 6, Bachelor's Walk. Dr. J. J. Whitty, C.E.; and at London. Messrs. Thom & Son, 87 & 88, Abbey Street.
Armagh	Mr. John McWatters.
Athlone	Mr. James Martin.
Belfast	Mr. James Magill.
Cork	Mr. Francis Guy.
Carlow	Mr. Thomas Edwards.
Cavan	Mr. John Fegan.
Clonmell	Mr. James O'Neill.
Drogheda	Mr. Michael Daly.
Enniskillen	Mr. William Trimble.
Galway	Mr. Thomas Croker.
Kilkenny	Mr. William Nicholson.
Londonderry ..	Mr. Hempton.
Mallow	Mr. Joseph Johns.
Mullingar	Mr. Sampson Wallis.
Newry	Mr. Robert Greer.
Omagh	Mr. John Nelis.
Waterford	Mr. Thomas S. Harvey.
Wexford	Mr. F. S. Davis.

ORDNANCE SURVEY OF SCOTLAND.

BOOK OF REFERENCE TO THE PLAN

OF THE

PARISH OF MARNOCH,

IN THE

COUNTY OF BANFF,

CONTAINING 15041·273 ACRES.

COLONEL SIR HENRY JAMES, R.E., F.R.S., M.R.I.A., F.G.S., &c.,

SUPERINTENDENT OF THE SURVEY.

LONDON:
PRINTED BY GEORGE E. EYRE AND WILLIAM SPOTTISWOODE,
PRINTERS TO THE QUEEN'S MOST EXCELLENT MAJESTY.
FOR HER MAJESTY'S STATIONERY OFFICE.

1868.

Price Two Shillings and Sixpence.

[7142—50—2/68.]

the
ately
al to

each

ook.

re in-

1·4.

con-
louble
to the

Seales

.. W

.. T

... T

ton

equent

—

...C.F.
...T.C.
..C.W.
...Def.
...T.S.

now the

ORDNANCE SURVEY OF SCOTLAND

PARISH OF MARNOCH

BANFFSHIRE

INDEX TO THE SHEETS

Published on the Scale of $\frac{1}{2500}$ or 25·344 Inches to a Mile

Scale of this Index One Inch to a Mile

EXPLANATORY REMARKS.

The scale of the Parish Plans is the 1-2500th of the actual length on the ground, and is equal to 25·344 inches to a mile, which is very approximately equal to one square inch to one acre, the square of 1·0018 inch being equal to one acre.

The length of each sheet is 1½ miles, and the width 1 mile, the area of each sheet is therefore 960 acres.

Each enclosure has a reference number to the area which is given in this Book.

The Braces ($\int$) on the plans are to indicate that the spaces so braced are included under the same reference number.

The Altitudes in feet above the Mean Level of the Sea are written thus—31·4.

The Scale of the Plans of the County is 6 inches to a mile, and each sheet contains the same area as 16 sheets of the Parish Plans. There is therefore a double reference number to each sheet, as VI. 9., the Roman Numerals referring to the County Plans, the Arabic Figures to the Parish Plans.

The following are the characters employed on the Ordnance Plans on the Scales of 1–2500, and 6 inches to a mile :—

County Names	C	Hundreds or Wards	W
Parishes	P	Townships	T
Extra Parochial	E	Division of Townships	T

Antiquities ..... { ROMAN / Druidical or Saxon / Norman or Subsequent

The descriptions of the boundaries are shown by the following initials :—

Centre of Stream	*C.S.*	Centre of Fence	*C.F.*
Centre of Road	*C.R.*	Top of Cop	*T.C.*
Side of Stream or Drain	*S.S.* or *S.D.*	Centre of Wall	*C.W.*
Root of Hedge	*R.H.*	Defaced	*Def.*
Face of Wall	*F.W.*	Track of Stream	*T.S.*

Undefined ..... *Und.*

Where a change occurs in the boundaries, the symbol [o—o] is used to show the part at which the change takes place.

N.B.—To convert Decimal Fractions of an Acre into Roods and Perches, multiply the decimal first by 4 and then by 40, preserving the same number of decimals in the product.

Examples—

			Acres.				Acres.
			633·357				527·013
			4				4
			1·428				·052
			40				40
A.	R.	P.	17·120	A.	R.	P.	2·080
633	1	17		527	0	2	

TABLE

FOR CONVERTING DECIMAL PARTS OF AN ACRE INTO ROODS AND PERCHES.

Perch.	0 Rood.	1 Rood.	2 Roods.	3 Roods.	Perch.	0Rood.	1 Rood.	2 Roods.	3 Roods.
0	·000	·250	·500	·750	21	·131	·381	·631	·881
1	·006	·256	·506	·756	22	.137	·387	·637	·887
2	·012	·262	·512	·762	23	·144	·394	·644	·894
3	·019	·269	·519	·769	24	·150	·400	·650	·900
4	·025	·275	·525	·775	25	·156	·406	·656	·906
5	·031	·281	·531	·781	26	·162	·412	·662	·912
6	·037	·287	·537	·787	27	·169	·419	·669	·919
7	·044	·294	·544	·794	28	·175	·425	·675	·925
8	·050	·300	·550	·800	29	·181	·431	·681	·931
9	·056	·306	·556	·806	30	·187	·437	·687	·937
10	·062	·312	·562	·812	31	·194	·444	·694	·944
11	·069	·319	·569	·819	32	·200	·450	·700	·950
12	·075	·325	·575	·825	33	·206	·456	·706	·956
13	·081	·331	·581	.831	34	·212	·462	·712	·962
14	·087	·337	·587	·837	35	·219	·469	·719	·969
15	·094	·344	·594	·844	36	·225	·475	·725	·975
16	·100	·350	·600	·850	37	·231	·481	·731	·981
17	·106	·356	·606	·856	38	·237	·487	·737	·987
18	·112	·362	·612	·862	39	·244	·494	·744	·994
19	.119	·369	·619	·869	40	·250	·500	·750	1·000
20	·125	·375	·625	·875					

PARISH OF MARNOCH,

IN THE

COUNTY OF BANFF.

No. on Plan.	Area in Acres.	Remarks.	No. on Plan.	Area in Acres.	Remarks.
1	32·911	Arable, &c.	39	8·276	Arable.
2	17·158	Arable, &c.	40	·239	Farmsteading, &c.
3	4·203	Rough pasture.	41	12·859	Arable, &c.
4	11·752	Arable, &c.	42	8·845	Rough pasture.
5	3·316	Arable.	43	6·404	Arable.
6	1·408	Farmsteading, &c.	44	·343	Houses, garden, &c.
7	23·899	Arable, &c.	45	2·073	Arable.
8	·271	Houses, garden, &c.	46	·683	Private road.
9	42·558	Arable.	47	15·102	Arable.
10	·482	Houses, &c.	48	·079	House and garden.
11	·243	Houses, garden, &c.	49	·511	Houses, garden, &c.
12	·351	Houses, &c.	50	·304	Public road.
13	69·030	Arable, &c.	51	1·787	Arable.
14	5·798	Arable and stream.	52	·103	House, garden, &c.
15	6·518	Arable.	53	9·926	Arable.
16	2·802	Rough pasture.	54	·377	Farmsteading, &c.
17	3·136	Rough pasture.	55	·740	Private road.
18	34·183	Arable, &c.	56	18·804	Arable, &c.
19	27·678	Arable, &c.	57	15·349	Arable.
20	·200	House, garden, &c.	58	3·037	Arable.
21	·301	Houses, garden, &c.	59	·147	Houses, garden, &c.
22	1·333	Arable, &c.	60	·962	Houses, garden, &c.
23	39·315	Arable.	61	·415	Wood, &c.
24	·954	Farmsteading, garden, &c.	62	6·783	Arable.
			63	5·277	Arable.
25	·220	Stackyard.	64	8·691	Arable.
26	26·253	Arable, &c.	65	·208	Houses, garden, &c.
27	6·017	Arable.	66	13·098	Arable, &c.
28	10·194	Arable, &c.	67	1·021	Arable.
29	8·994	Arable.	68	·701	Private road.
30	31·835	Arable.	69	·819	Farmsteading, garden, &c.
31	·529	Houses, garden, &c.			
32	·391	Houses, garden, &c.	70	·895	Arable.
33	10·477	Arable, &c.	71	6·489	Arable.
34	33·745	Rough pasture, &c.	72	6·560	Arable.
34a	1·115	Arable.	73	·060	Arable.
35	4·394	Arable, &c.	74	·315	Railway.
36	5·452	Arable, &c.	75	9·788	Arable.
37	·134	Houses, garden, &c.	76	·147	Houses, garden, &c.
38	13·356	Arable, &c.	77	5·040	Arable, &c.

No. on Plan.	Area in Acres.	Remarks.	No. on Plan.	Area in Acres.	Remarks.
78	1·874	Wood.	128	10·135	Arable, &c.
79	12·975	Arable.	128a	·124	Wood.
80	·763	Houses, &c.	129	10·828	Arable, &c.
81	7·509	Arable.	130	·993	Public road.
82	6·784	Arable.	131	10·966	Arable.
83	4·948	Arable.	132	13·745	Arable, &c.
84	1·340	Arable and rough pasture.	133	·260	Houses, garden, &c.
			134	·816	Public road.
85	·898	Rough pasture.	135	·633	Wood.
86	·651	Arable, &c.	136	10·752	Arable.
87	2·837	Arable, &c.	137	·172	Houses, garden, &c.
88	·233	Houses, garden, &c.	138	13·965	Arable.
89	·545	Railway.	139	3·707	Rough pasture.
90	·514	Public road.	140	1·912	Arable.
91	·271	Houses, yards, &c.	141	·260	Houses, garden, &c.
92	·085	Railway.	142	6·450	Arable, &c.
93	5·292	Arable.	143	54·204	Rough pasture.
94	6·570	Public road.	144	4·707	Rough pasture.
95	4·058	Arable, &c.	145	2·541	Arable, &c.
96	·362	Arable, &c.	146	·178	Houses, garden, &c.
97	1·448	Arable.	147	3·045	Arable, &c.
98	12·057	Arable.	148	3·537	Arable.
99	11·519	Arable and road.	149	·292	Houses, garden, &c.
100	·749	Arable.	150	8·160	Arable.
101	5·930	Arable, &c.	151	6·214	Rough pasture.
102	46·169	Wood.	152	6·258	Wood.
103	1·222	Arable.	153	4·523	Arable, &c.
104	·185	Arable.	154	6·656	Arable.
105	2·234	Rough pasture, &c.	155	8·856	Arable, &c.
106	1·019	Arable.	156	6·797	Arable.
107	5·858	Arable.	157	6·714	Arable.
108	9·491	Arable and rough pasture.	158	·450	Farmsteading, garden, &c.
109	2·366	Arable, &c.	159	6·084	Arable.
110	13·273	Arable.	160	2·501	Farmsteading.
111	10·291	Arable.	161	2·294	Public road.
112	4·126	Wood.	162	27·255	Arable, &c.
113	16·055	Arable, &c.	163	3·358	Arable, &c.
114	·442	Houses, garden, &c.	164	2·285	Rough pasture.
115	3·976	Rough pasture.	165	·650	Houses, garden, &c.
116	2·023	Arable.	166	13·371	Arable.
117	·714	Rough pasture.	167	·502	Houses, garden, &c.
118	3·037	Arable.	168	6·207	Arable.
119	11·333	Arable.	169	·130	Houses, garden, &c.
120	1·643	Rough pasture.	170	9·402	Arable, &c.
121	13·102	Arable.	171	·288	Houses, garden, &c.
122	5·854	Wood.	172	·269	Houses, garden, &c.
123	1·001	Arable.	173	14·879	Arable, &c.
124	·540	Houses, garden, &c.	174	7·593	Arable, &c.
125	4·721	Arable, &c.	175	·250	Houses, garden, &c.
126	·172	Houses, garden, &c.	176	2·758	Arable, &c.
127	8·664	Arable, &c.	177	8·908	Arable.

No. on Plan.	Area in Acres.	Remarks.	No. on Plan.	Area in Acres.	Remarks.
178	18·806	Arable.	226	·307	Farmsteading.
179	6·646	Arable.	227	20·561	Arable, &c.
180	3·060	Arable.	228	21·894	Arable, &c.
181	44·488	Arable, &c.	229	33·633	Arable, &c.
182	·461	Houses, garden, &c.	230	1·531	Farmsteading, &c.
183	5·437	Arable, &c.	231	·178	Mill dam.
184	7·699	Arable, &c.	232	16·707	Arable.
185	·337	Houses, garden, &c.	233	52·850	Arable, &c.
186	4·879	Arable.	234	1·159	Farmsteading, &c.
187	36·749	Arable, &c.	235	10·850	Rough pasture.
188	28·256	Arable.	236	4·287	Arable, &c.
189	1·091	Public road.	237	3·859	Arable, &c.
190	43·665	Arable.	238	7·329	Arable.
191	10·577	Arable.	239	2·023	Rough pasture.
192	38·761	Arable.	240	7·569	Arable, &c.
193	8·572	Arable, &c.	241	·244	Houses, garden, &c.
194	6·276	Arable.	242	10·877	Arable.
195	·756	Farmsteading, garden, &c.	243	16·168	Arable, &c.
			244	6·988	Arable.
196	2·908	Arable.	245	7·227	Arable, &c.
197	5·063	Public road.	246	3·373	Rough pasture.
198	1·444	Public road.	247	1·714	Public road.
199	8·708	Arable, &c.	248	8·675	Rough pasture.
200	43·988	Arable.	249	·329	Houses, garden, &c.
201	·232	Arable.	250	2·036	Arable.
202	·181	Mill dam.	251	8·666	Rough pasture.
203	1·378	Farmsteading, garden, &c.	252	3·160	Arable, &c.
			253	·230	Farmsteading.
204	·697	Rough pasture.	254	17·908	Arable, &c.
205	38·649	Arable.	255	12·495	Rough pasture.
206	4·303	Arable.	256	5·169	Arable.
207	14·442	Arable, &c.	257	13·986	Arable, &c.
208	·215	Mill dam.	258	6·195	Arable.
209	·272	Farmsteading, garden, &c.	259	4·012	Rough pasture.
			260	1·572	Arable.
210	11·157	Arable.	261	·953	Arable.
211	·109	Mill dam.	262	4·382	Rough pasture, &c.
212	16·785	Arable, &c.	263	5·307	Arable, &c.
213	16·596	Arable.	264	7·620	Arable.
214	70·263	Arable.	265	3·292	Arable, &c.
215	2·677	Arable.	266	2·368	Rough pasture.
216	44·915	Rough pasture.	267	13·857	Arable, &c.
217	88·746	Arable, &c.	268	·551	Farmsteading.
218	·419	Houses, garden, &c.	269	·392	Stackyard.
219	22·561	Rough pasture.	270	17·736	Arable, &c.
220	26·581	Arable, houses, garden, &c.	271	1·277	Rough pasture.
			272	1·341	Arable.
221	4·209	Arable, &c.	273	6·497	Arable, &c.
222	4·080	Arable.	274	12·936	Arable.
223	6·176	Rough pasture.	275	·250	Private road.
224	20·367	Arable.	276	5·765	Arable.
225	15·818	Arable, &c.	277	5·118	Public road.

No. on Plan.	Area in Acres.	Remarks.	No. on Plan.	Area in Acres.	Remarks.
278	8·097	Arable.	330	5·782	Arable.
279	23·407	Arable, &c.	331	5·765	Arable.
280	·355	Farmsteading, &c.	332	4·531	Arable, &c.
281	40·846	Arable, &c.	333	7·279	Arable.
282	3·333	Rough pasture.	334	·403	Farmsteading, &c.
283	3·822	Rough pasture.	335	5·810	Arable.
284	·214	Mill dam.	336	5·611	Arable, &c.
285	17·988	Arable, &c.	337	2·034	Arable, &c.
286	·182	Mill dam.	338	1·206	Arable, &c.
287	5·838	Arable.	339	2·442	Arable, &c.
288	3·315	Rough pasture.	340	13·131	Arable, &c.
289	16·256	Arable.	341	11·178	Arable, &c.
290	8·712	Arable, &c.	342	2·454	Wood.
291	2·069	Arable.	343	6·826	Arable, &c.
292	7·501	Arable.	344	3·424	Arable.
293	4·297	Arable, &c.	345	7·786	Arable, &c.
294	1·713	Arable.	346	1·239	Farmsteading, &c.
295	1·207	Arable.	347	2·417	Rough pasture.
296	4·093	Arable.	348	10·643	Arable.
297	38·353	Rough pasture.	349	8·447	Arable, &c.
298	2·274	Arable.	350	·412	Farmsteading, &c.
299	7·553	Public road.	351	1·659	Rough pasture.
300	·629	Farmsteadiug, &c.	352	4·622	Arable.
301	4·623	Arable.	353	7·314	Arable.
302	2·196	Arable.	354	2·230	Arable, &c.
303	72·913	Arable, &c.	355	2·730	Arable.
304	11·196	Arable, &c.	356	8·633	Rough pasture.
305	·821	Rough pasture.	357	1·396	Rough pasture.
306	19·477	Arable, &c.	358	4·351	Arable.
307	3·207	Rough pasture.	359	3·432	Arable.
308	17·863	Arable, &c.	360	2·607	Public road.
309	·300	Houses, garden, &c.	361	·118	Garden.
310	2·656	Rough pasture.	362	7·441	Rough pasture.
311	44·980	Rough pasture, &c.	363	87·506	Rough pasture, &c.
312	22·861	Arable, &c.	364	5·038	Arable, &c.
313	·284	Houses, garden, &c.	365	6·641	Arable, &c.
314	1·502	Private road.	366	11·702	Arable, &c.
315	5·040	Arable.	367	5·466	Arable.
316	5·840	Arable.	368	9·795	Rough pasture.
317	2·045	Arable, &c.	369	4·897	Arable.
318	18·506	Wood.	370	·361	House, yards, &c.
319	8·417	Rough pasture, &c.	371	7·236	Arable.
320	6·126	Arable, &c.	372	9·966	Arable.
321	5·419	Arable.	373	1·709	Wood.
322	5·550	Arable.	374	11·579	Arable.
323	2·655	Arable, &c.	375	4·499	Arable, &c.
324	3·102	Arable, &c.	376	·574	Farmsteading.
325	1·997	Arable, &c.	377	2·171	Arable.
326	4·586	Arable, &c.	378	2·767	Arable.
327	4·502	Arable.	379	2·973	Arable, &c.
328	1·181	Private road.	380	6·303	Arable.
329	6·142	Arable, &c.	381	6·014	Arable.

No. on Plan.	Area in Acres.	Remarks.	No. on Plan.	Area in Acres.	Remarks.
382	3·096	Arable, &c.	433	1·726	Arable.
383	·597	Farmsteading, &c.	434	·300	Houses, garden, &c.
384	1·112	Rough pasture.	435	7·391	Arable.
385	2·745	Arable, &c.	436	1·633	Private road.
386	3·946	Arable.	437	11·832	Rough pasture.
387	3·072	Rough pasture.	438	17·269	Rough pasture.
388	3·550	Arable, &c.	439	5·747	Rough pasture.
389	2·590	Rough pasture.	440	1·909	Arable.
390	1·995	Arable.	441	2·652	Rough pasture.
391	2·081	Arable.	442	9·412	Arable.
391a	1·325	Arable.	443	2·917	Arable.
392	3·377	Arable.	444	·265	Houses, garden, &c.
393	1·459	Arable.	445	·222	Houses, garden, &c.
394	1·210	Arable.	446	·290	Houses, garden, &c.
395	2·423	Arable.	447	25·172	Arable, &c.
396	2·475	Arable.	448	7·873	Arable.
397	5·442	Arable, &c.	449	2·284	Public road.
398	4·514	Arable, &c.	450	3·512	Arable, &c.
399	2·492	Arable, &c.	451	28·240	Arable.
400	2·561	Arable, &c.	452	·411	Farmsteading, &c.
401	3·130	Arable.	453	11·272	Arable.
402	1·767	Arable.	454	47·690	Rough pasture.
403	5·218	Arable, &c.	455	1·993	Rough pasture.
404	20·333	Arable, &c.	456	4·427	Arable, &c.
405	6·245	Arable, &c.	457	·249	Farmsteading, &c.
406	·321	Farmsteading, &c.	458	·280	Farmsteading, &c.
407	·677	Private road.	459	34·724	Arable, &c.
408	·303	Rough pasture.	460	1·212	Rough pasture.
409	5·130	Arable, &c.	461	24·323	Arable.
410	9·297	Arable, &c.	462	23·704	Arable, &c.
411	3·235	Arable.	463	24·351	Arable, &c.
412	3·237	Arable.	464	20·603	Arable, &c.
413	5·581	Arable.	465	11·839	Arable, &c.
414	1·851	Public road.	466	·159	Houses, garden, &c.
415	1·953	Arable.	467	14·843	Arable.
416	4·645	Arable, &c.	468	76·004	Arable.
417	4·316	Arable.	468a	·150	Houses, garden, &c.
418	3·058	Arable, &c.	469	·230	House, garden, &c.
419	1·931	Arable.	470	1·751	Wood.
420	4·134	Arable, &c.	471	2·997	Arable, &c.
421	4·693	Arable.	472	·134	Mill dam.
422	·651	Public road.	473	·520	Houses, &c.
423	4·036	Arable.	474	·602	Wood.
424	·269	Houses, garden, &c.	475	1·391	Farmsteading, &c.
425	4·824	Arable.	476	33·238	Arable.
426	10·665	Rough pasture.	477	1·055	Private road.
427	2·972	Arable, &c.	478	6·571	Arable.
428	6·774	Arable, &c.	479	·230	Arable.
429	·243	Houses, garden, &c.	480	·349	Houses, garden, &c.
430	·600	Arable.	481	19·407	Arable.
431	5·319	Arable, &c.	482	1·377	Public road.
432	·965	Arable.	483	8·471	Arable.

No. on Plan.	Area in Acres.	Remarks.	No. on Plan.	Area in Acres.	Remarks.
484	9·542	Arable.	536	·455	Houses, garden, &c.
485	18·044	Arable.	537	3·224	Rough pasture.
486	20·226	Arable.	538	·774	Arable.
487	15·563	Arable, &c.	539	1·869	Public road.
488	14·605	Arable, &c.	540	21·713	Arable.
489	18·369	Arable, &c.	541	9·333	Arable and rough pasture.
490	8·112	Rough pasture.			
491	8·532	Arable.	542	9·122	Arable.
492	14·378	Arable, &c.	543	1·163	Farmsteading.
493	·624	Farmsteading, &c.	544	33·089	Arable.
494	10·137	Arable.	545	32·157	Arable.
495	·731	Farmsteading, &c.	546	23·651	Arable, &c.
496	33·706	Arable, &c.	547	2·231	Arable.
497	26·410	Arable, &c.	548	1·965	Arable, &c.
498	·367	Rough pasture.	549	5·435	Arable, &c.
499	6·514	Public road.	550	1·873	Arable, &c.
500	3·342	Rough pasture, &c.	551	3·050	Arable.
501	15·390	Arable.	552	·176	Houses, garden, &c.
502	1·845	Rough pasture.	553	·136	Mill dam.
503	2·780	Arable.	554	·470	Houses, garden, &c.
504	18·849	Arable.	555	·863	Houses, garden, &c.
505	15·170	Arable, &c.	556	·340	Houses, garden, &c.
506	19·850	Arable, &c.	557	·367	Houses, garden, &c.
507	21·475	Arable, &c.	558	·630	Houses, garden, &c.
508	2·703	Rough pasture, &c.	559	6·301	Arable, &c.
509	26·365	Arable, &c.	560	4·292	Arable, &c.
510	24·348	Arable, &c.	561	7·090	Arable, &c.
511	1·571	Private road.	562	5·015	Arable, &c.
512	·122	Wood.	563	12·015	Arable, &c.
513	3·217	Arable.	564	2·104	Arable.
514	·161	Garden.	565	·280	Mill dam.
515	2·593	Arable, &c.	566	·170	Houses, &c.
516	6·224	Arable.	567	·209	Private road.
517	·420	Arable.	568	·170	Houses, garden, &c.
518	7·580	Public road.	569	1·858	Arable, &c.
519	3·741	Arable, &c.	570	11·152	Arable.
520	4·448	Arable, &c.	570a	2·368	Arable.
521	2·545	Arable, &c.	571	1·254	Rough pasture.
522	4·163	Arable.	572	16·882	Arable.
523	·607	Farmsteading, &c.	573	21·876	Arable, &c.
524	8·692	Arable.	574	8·968	Arable.
525	13·417	Arable, &c.	575	17·878	Arable.
526	14·867	Arable.	576	1·275	Farmsteading, &c.
527	1·762	Farmsteading, &c.	577	4·483	Wood, &c.
528	20·313	Arable, &c.	578	62·150	Rough pasture, &c.
529	26·191	Arable, &c.	579	20·409	Arable, &c.
530	4·377	Arable, &c.	580	27·414	Arable.
531	·264	Private road.	581	14·184	Arable, &c.
532	24·843	Arable.	582	22·696	Arable.
533	5·684	Arable, &c.	583	9·626	Arable.
534	12·176	Arable, &c.	584	18·944	Arable.
535	·374	Arable, &c.	585	1·255	Wood.

No. on Plan.	Area in Acres.	Remarks.	No. on Plan.	Area in Acres.	Remarks.
586	·133	Mill dams.	637	·411	Farmsteading, &c.
587	16·568	Arable.	638	31·730	Arable, &c.
588	27·544	Arable.	639	2·055	Rough pasture, &c.
589	6·422	Wood.	640	·270	Arable.
590	2·019	Public road.	641	17·454	Arable.
591	4·723	Arable, &c.	642	·132	Houses, garden, &c.
592	18·180	Arable, &c.	643	·350	Gravel pit.
593	6·430	Arable, &c.	644	91·114	Arable, &c.
594	·360	Houses, &c.	645	18·672	Arable.
595	11·096	Arable.	646	3·139	Arable.
596	13·634	Wood.	647	6·088	Arable.
597	11·591	Public road.	648	24·545	Arable.
598	6·097	Arable, &c.	649	27·014	Arable.
599	7·190	Arable.	650	·311	Farmsteading.
600	7·332	Wood.	651	·110	House and garden.
601	10·848	Arable.	652	8·402	Arable.
602	11·248	Arable, &c.	653	·120	Houses, garden, &c.
603	·930	Arable.	654	·121	House, garden, &c.
604	1·220	Wood, &c.	655	·485	Farmsteading, &c.
605	31·003	Arable.	656	1·084	Arable.
606	3·580	Arable, &c.	657	·060	House and garden.
607	3·973	Wood.	658	2·305	Farmsteading, &c.
608	2·238	Public road.	659	·105	Mill dam.
609	16·127	Arable.	660	19·542	Rough pasture, &c.
610	17·540	Arable.	661	112·116	Arable, &c.
611	12·494	Arable.	662	1·082	Arable.
612	14·037	Arable.	663	59·565	Rough pasture.
613	2·156	Wood.	664	41·319	Arable, &c.
614	1·511	Public road.	665	31·727	Arable, &c.
615	16·772	Arable, &c.	666	19·535	Arable.
616	5·552	Public road.	667	18·161	Arable.
617	6·619	Arable.	668	5·290	Arable.
618	9·372	Arable.	669	8·526	Arable.
619	9·054	Arable, &c.	670	4·655	Public road.
620	12·822	Arable.	671	66·033	Arable, &c.
621	12·657	Arable.	672	7·345	Arable, &c.
622	1·893	Farmsteading, &c.	673	·108	House, garden, &c.
623	1·472	Public road.	674	11·084	Arable.
624	2·743	Arable.	675	16·235	Rough pasture.
625	6·691	Arable.	676	4·903	Rough pasture.
626	134·175	Rough pasture.	677	39·887	Arable, &c.
627	11·523	Arable.	678	·149	Houses, garden, &c.
628	17·305	Arable.	679	12·662	Arable, &c.
629	32·978	Arable, &c.	680	·212	Houses, &c.
629a	4·098	Rough pasture.	681	·132	Mill dam.
630	36·855	Arable, &c.	682	·940	Farmsteading, &c.
631	21·706	Arable.	683	·100	House and garden.
632	12·312	Arable.	684	3·549	Rough pasture.
633	92·620	Arable, &c.	685	·284	Marsh.
634	1·851	Farmsteading, &c.	686	14·688	Arable.
635	3·566	Wood.	687	30·355	Arable, &c.
636	18·288	Arable.	688	18·732	Arable, &c.

No. on Plan.	Area in Acres.	Remarks.	No. on Plan.	Area in Acres.	Remarks.
689	5·233	Arable.	740	·137	Houses, &c.
690	·101	House, garden, &c.	741	23·161	Arable.
691	2·761	Arable, &c.	742	·234	House, garden, &c.
692	267·882	Rough pasture.	743	·187	House, garden, &c.
693	13·095	Arable.	744	9·016	Arable.
694	21·718	Arable.	745	10·572	Arable.
695	16·549	Arable.	746	9·298	Arable.
696	15·633	Arable, &c.	747	8·532	Arable.
697	·093	Mill dam.	748	28·123	Arable.
698	12·889	Arable, &c.	749	25·093	Arable.
699	2·951	Arable, &c.	750	14·199	Arable.
700	13·597	Arable.	751	·261	Houses, garden, &c.
701	·297	House, garden, &c.	752	·233	Houses, garden, &c.
702	30·250	Arable, &c.	753	13·860	Arable.
703	5·540	Arable.	754	28·169	Arable, &c.
704	·283	Houses, garden, &c.	755	·162	House, garden, &c.
705	2·594	Arable.	756	·090	House, garden, &c.
706	1·941	Arable.	757	10·919	Arable.
707	·166	House, garden, &c.	758	·076	House, &c.
708	·209	Houses, garden, &c.	759	13·461	Arable, &c.
709	6·604	Arable, &c.	760	11·480	Arable, &c.
710	·151	Houses, garden, &c.	761	14·607	Arable.
711	8·391	Arable, &c.	762	·937	Farmsteading, &c.
712	2·487	Arable.	763	24·172	Arable, &c.
713	2·438	Arable.	764	28·587	Arable, &c.
714	2·252	Arable, &c.	765	10·100	Arable.
715	2·803	Arable.	766	13·183	Arable.
716	2·037	Arable.	767	3·272	Private road.
717	·578	Houses, garden, &c.	768	11·700	Arable.
718	13·376	Arable, &c.	768a	·124	Rough pasture.
719	1·290	Arable.	769	11·034	Arable, &c.
720	1·384	Arable.	770	26·645	Arable.
721	·653	Arable, &c.	771	13·208	Arable.
722	7·672	Arable, &c.	772	4·507	Rough pasture.
723	11·309	Arable.	773	·215	Mill dam.
724	12·033	Arable.	774	1·403	Stackyard, &c.
725	10·548	Arable.	775	1·507	Farmsteading, &c.
726	14·522	Arable.	776	12·950	Arable.
727	9·401	Arable, &c.	777	23·322	Arable.
728	30·153	Arable, &c.	778	5·434	Public road.
729	8·218	Arable, &c.	779	17·784	Arable.
730	1·032	Houses, garden, &c.	780	19·150	Arable.
731	2·557	Houses, garden, &c.	781	14·780	Arable, &c.
732	·049	Shingle (island).	782	20·757	Arable.
733	·972	Arable.	783	20·542	Arable.
734	6·550	Arable, &c.	784	24·922	Arable.
735	8·037	Arable.	785	·195	Mill dam.
736	17·380	Arable, &c.	786	3·532	Farmsteading, &c.
737	29·196	Arable, &c.	787	8·779	Arable.
737a	·724	Private road.	788	1·495	Wood.
738	23·445	Arable, &c.	789	22·280	Arable.
739	·200	Pool.	790	21·905	Arable.

No. on Plan.	Area in Acres.	Remarks.
791	·660	Private road.
792	16·128	Arable.
793	3·724	Wood.
794	14·981	Arable.
795	6·780	Stream.
796	5·477	Arable.
797	7·207	Arable.
798	8·396	Arable.
799	38·703	Wood.
800	2·810	Wood.
801	16·276	Arable.
802	11·159	Arable.
803	28·850	Wood.
804	4·420	House, ornamental ground, &c.
805	2·179	Gardens.
806	1·965	Ornamental ground, &c.
807	·503	Wood.
808	1·101	Arable.
809	·511	Offices, &c.
810	3·599	Arable.
811	·151	House, &c.
812	·420	Mill dam.
813	24·471	Arable.
814	3·267	Wood.
815	1·751	Private road.
816	17·842	Arable.
817	·600	Houses, garden, &c.
818	·816	Wood, &c.
819	12·305	Arable.
820	16·628	Arable.
821	18·338	Arable.
822	26·325	Arable, &c.
823	6·395	Arable.
824	94·582	Wood.
825	20·504	Arable.
826	24·233	Wood.
827	11·082	Arable.
828	17·683	Arable.
829	12·532	Arable.
830	82·708	Arable.
831	·890	Farmsteading.
832	·505	Private road.
833	10·410	Arable.
834	26·872	Arable.
835	2·152	Wood.
836	9·827	Arable.
837	2·754	Wood.
838	17·352	Arable.
839	1·605	Arable.
840	·112	Mill dam.
841	10·824	Arable.
842	1·827	Arable.
843	2·267	Arable.
844	2·210	Houses, garden, &c.
845	·420	Houses, garden, &c.
846	10·289	Wood.
847	11·698	Arable.
848	20·773	Arable.
849	3·654	Wood.
850	10·189	Arable.
851	·521	Mill dam.
852	4·147	Arable, &c.
853	·877	Arable, &c.
854	3·524	Arable.
855	·523	Houses, garden, &c.
856	1·026	Garden, &c.
857	·169	Wood.
858	1·032	Arable.
859	·453	Wood.
860	24·536	Arable.
861	4·865	Arable, &c.
862	11·746	Public road.
863	11·773	Arable.
864	11·400	Arable.
865	·825	Farmsteading, &c.
866	14·216	Arable, &c.
867	3·795	Market ground.
868	·502	House, garden, &c.
869	1·578	Houses, yards, gardens, &c.
870	1·818	Houses, yards, gardens, &c.
871	1·968	Houses, yards, gardens, &c.
872	1·294	Arable.
873	1·054	Houses, yards, gardens, &c.
874	·100	Public road.
875	·102	Public road.
876	·111	Public road.
877	·110	Public road.
878	1·982	Houses, yards, gardens, &c.
879	·348	Public road.
880	·079	Public road.
881	1·836	Houses, yards, gardens, &c.
882	·719	Public road.
883	1·530	Houses, yards, gardens, &c.
884	·608	Houses, yards, gardens, &c.

No. on Plan.	Area in Acres.	Remarks.	No. on Plan.	Area in Acres.	Remarks.
884a	·432	Public road.	934	11·338	Arable.
885	5·480	Houses, yards, gardens, &c.	935	16·253	Arable.
			936	14·213	Arable.
886	3·087	Houses, yards, gardens, &c.	937	12·185	Arable.
			938	·485	Farmsteading, &c.
887	·812	Public road.	939	4·894	Arable.
888	·055	Public road.	940	·745	Public road.
889	3·309	Houses, gardens, &c.	941	17·090	Arable.
890	4·471	Houses, gardens, &c.	942	2·488	Public road.
891	·178	Garden.	943	17·536	Arable.
892	1·055	Wood.	944	9·066	Arable.
893	1·691	Public road.	945	13·156	Arable.
894	·089	Public road.	946	13·075	Arable, &c.
895	1·188	Public road.	947	1·474	Houses, &c.
896	2·783	Arable.	948	25·865	Wood.
897	·090	Public road.	949	·442	Farmsteading, &c.
898	·473	Houses, garden, &c.	950	67·194	Arable, &c.
899	·100	Public road.	951	1·114	Farmsteading, &c.
900	·430	Houses, garden, &c.	952	·875	Public road.
901	3·537	Arable.	953	4·110	Arable.
902	·971	Houses, garden, &c.	954	2·988	Arable.
903	·801	Arable.	955	1·007	Arable.
904	33·170	Arable.	956	3·122	Rough pasture.
905	2·905	Arable.	957	21·516	Arable.
906	10·852	Arable.	958	12·127	Rough pasture.
907	·323	Arable.	959	3·035	Arable.
908	2·970	Arable.	960	14·913	Arable.
909	3·358	Arable.	961	16·082	Rough pasture.
910	1·590	Arable.	962	40·685	Arable.
911	5·330	Arable.	963	·619	Farmsteading, &c.
912	5·250	Arable.	964	4·528	Arable.
913	8·342	Arable, &c.	965	16·031	Arable.
914	13·842	Arable, &c.	966	2·870	Arable.
915	4·502	Arable, &c.	967	9·677	Arable.
916	5·332	Arable, &c.	968	2·857	Public road.
917	6·660	Arable.	969	21·491	Arable.
918	2·450	Arable.	970	17·539	Arable.
919	·611	Houses, garden, &c.	971	13·001	Arable.
920	·108	Mill dam.	972	9·411	Arable.
921	43·102	Arable, &c.	973	·252	Mill dam.
922	21·218	Arable.	974	·968	Farmsteading, &c.
923	1·542	Public road.	975	30·666	Rough pasture.
924	4·244	Rough pasture.	976	19·414	Arable, &c.
925	35·608	Arable, &c.	977	·242	Farmsteading, &c.
926	43·196	Arable, &c.	978	16·226	Arable.
927	1·273	Farmsteading, &c.	979	38·232	Rough pasture.
928	5·369	Arable.	980	31·777	Arable.
929	21·090	Arable.	981	19·474	Wood.
930	1·177	Farmsteading, &c.	982	·873	Arable.
931	29·632	Arable.	983	28·237	Arable and rough pasture.
932	6·515	Arable.			
933	1·779	Arable.	984	·765	Farmsteading, &c.

No. on Plan.	Area in Acres.	Remarks.	No. on Plan.	Area in Acres.	Remarks.
985	3·295	Rough pasture.	1036	·341	Mill dam.
986	12·548	Arable and rough pasture.	1037	·423	Arable.
			1038	7·669	Arable.
987	20·623	Arable.	1039	3·800	House, offices, garden, &c.
988	1·301	Farmsteading, &c.			
989	25·705	Rough pasture.	1040	1·900	Arable.
990	17·845	Arable.	1041	2·613	Ornamental ground.
991	2·485	Arable.	1042	·847	Arable.
992	1·021	Houses, garden, &c.	1043	·168	Wood.
993	·200	Houses, garden, &c.	1044	·633	Arable.
994	28·076	Arable, &c.	1045	2·076	Public road.
995	5·413	Arable.	1046	2·393	Houses, garden, &c.
996	9·225	Arable.	1047	57·843	Arable.
997	60·395	Rough pasture, &c.	1048	6·561	Arable.
998	2·728	Arable.	1049	6·172	Arable.
999	·346	Farmsteading, &c.	1050	1·105	Wood.
1000	1·211	Arable, &c.	1051	12·580	Arable, &c.
1001	1·671	Rough pasture.	1052	14·378	Arable.
1002	5·848	Arable, &c.	1053	2·127	Public road.
1003	4·885	Arable, &c.	1054	11·042	Arable.
1004	9·151	Arable.	1055	3·333	Arable, &c.
1005	2·066	Public road.	1056	32·385	Arable, &c.
1006	30·426	Wood.	1057	4·480	Arable.
1007	4·774	Arable.	1058	6·225	Arable, &c.
1008	19·144	Arable, &c.	1059	7·069	Arable, &c.
1009	6·872	Arable.	1060	·954	Farmsteading, &c.
1010	10·113	Arable, &c.	1061	7·101	Arable.
1011	8·369	Arable.	1062	15·223	Arable.
1012	1·132	Private road.	1063	2·402	Public road.
1013	1·432	Rough pasture.	1064	22·426	Arable, &c.
1014	·520	Gardens, &c.	1065	1·937	Arable.
1015	6·258	Arable.	1066	15·784	Arable.
1016	1·169	Wood.	1067	·500	Farmsteading, &c.
1017	2·511	Arable.	1068	13·627	Arable.
1018	·811	Farmsteading, &c.	1069	7·733	Wood.
1019	·410	Farmsteading, &c.	1070	·149	Houses, garden, &c.
1020	5·187	Arable.	1071	·504	Houses, garden, &c.
1021	4·835	Arable.	1072	6·188	Arable.
1022	1·057	Wood.	1073	4·120	Arable.
1023	4·605	Arable.	1074	4·971	Arable.
1024	·747	Wood.	1075	4·911	Arable.
1025	·086	Mill dam.	1076	13·090	Arable, &c.
1026	12·925	Arable.	1077	·416	Houses, garden, &c.
1027	14·465	Arable.	1078	·176	Houses and garden.
1028	7·805	Wood.	1079	15·427	Arable.
1029	·370	Wood.	1080	3·504	Arable, &c.
1030	·500	Private road.	1081	7·193	Wood.
1031	8·592	Arable.	1082	1·261	Arable, &c.
1032	2·521	Stream.	1083	·350	Farmsteading, &c.
1033	15·504	Arable, &c.	1084	6·062	Arable, rough pasture, &c.
1034	8·886	Arable.			
1035	1·841	Rough pasture.	1085	13·188	Wood.

No. on Plan.	Area in Acres.	Remarks.	No. on Plan.	Area in Acres.	Remarks.
1086	1·186	Rough pasture.	1136	21·382	Arable.
1087	3·569	Arable.	1137	·134	Garden.
1088	5·037	Arable.	1138	22·264	Arable, &c.
1089	5·583	Arable.	1139	·333	Farmsteading, &c.
1090	6·868	Public road.	1140	·715	Farmsteading, &c.
1091	2·771	Wood.	1141	27·629	Arable.
1092	2·914	Wood.	1142	·475	Rough pasture.
1093	4·804	Arable.	1143	50·948	Arable, &c.
1094	5·706	Arable, &c.	1144	2·332	Arable.
1095	·900	Houses, yards, &c.	1145	·730	Arable.
1096	3·844	Arable.	1146	·565	Houses, gardens, &c.
1097	·468	Gardens, &c.	1147	1·248	Farmsteading, garden, &c.
1098	·911	Garden.			
1099	·864	Houses, garden, &c.	1148	1·270	Arable.
1100	15·803	Arable, &c.	1149	·310	House, &c.
1101	22·308	Arable.	1150	7·996	Arable.
1102	·470	Houses, garden, &c.	1151	·465	Garden, &c.
1103	1·632	Arable and rough pasture.	1152	·840	Arable, &c.
			1153	6·337	Arable.
1104	2·239	Arable.	1154	·668	Farmsteading, &c.
1105	19·913	Arable.	1155	28·308	Arable.
1106	21·296	Arable.	1156	·143	Houses, garden, &c.
1107	·222	Wood.	1157	·231	Houses, garden, &c.
1108	1·514	Wood.	1158	9·935	Arable.
1109	·393	Houses, garden, &c.	1159	·377	Public road.
1110	3·898	Public road.	1160	15·055	Arable.
1111	65·179	Arable.	1161	·165	Wood and rough pasture (islands).
1112	1·486	Private road.			
1113	·388	Houses, garden, &c.	1162	·440	Farmsteading, garden, &c.
1114	16·634	Wood.			
1115	70·452	Arable, &c.	1163	1·180	Rough pasture.
1116	·483	Houses, garden, &c.	1164	6·770	Arable, &c.
1117	4·935	Wood.	1165	·272	Rough pasture (island, part of).
1118	·465	Houses, yards, &c.			
1119	8·887	Arable.	1166	18·608	Arable and rough pasture.
1120	4·449	Arable, &c.			
1121	7·811	Wood.	1167	·860	Arable.
1122	11·303	Arable, &c.	1168	·612	Houses, garden, &c.
1123	6·016	Arable, &c.	1169	2·766	Rough pasture.
1124	·323	House, garden, &c.	1170	24·044	Arable.
1125	·080	Rough pasture (island).	1171	2·007	Arable, &c.
			1172	2·569	Arable, &c.
1126	9·016	Wood.	1173	2·107	Arable, &c.
1127	31·362	Arable, &c.	1174	·686	Wood, &c.
1128	2·847	Arable.	1175	1·780	House, offices, and ornamental ground.
1129	1·440	Arable.			
1130	5·425	Arable, &c.	1176	·386	Garden.
1131	50·449	Arable, &c.	1177	1·553	Orchard.
1132	·834	Houses, &c.	1178	5·975	Arable, &c.
1133	·114	Mill dam.	1179	7·296	Arable.
1134	2·321	Arable.	1180	7·243	Arable.
1135	2·775	Public road.	1181	1·267	Wood.

No. on Plan.	Area in Acres.	Remarks.	No. on Plan.	Area in Acres.	Remarks.
1182	·122	Mill dam.	1234	6·462	Arable.
1183	·410	Private road.	1235	·400	Private road.
1184	·855	Houses, &c.	1236	·676	Wood.
1185	·386	Houses, garden, &c.	1237	5·918	Arable.
1186	5·360	Arable.	1238	25·970	Arable, &c.
1187	14·676	Arable, &c.	1239	·495	Farmsteading, &c.
1188	1·269	Rough pasture.	1240	3·782	Arable.
1189	22·485	Arable.	1241	6·218	Arable.
1190	·579	Farmsteading, &c.	1242	6·433	Arable.
1191	4·000	Rough pasture.	1243	53·675	Wood.
1192	31·760	Arable.	1244	·505	Arable.
1193	1·065	Private road.	1245	·144	Garden.
1194	30·464	Arable.	1246	8·845	Arable.
1195	1·433	Farmsteading.	1247	10·315	Arable, &c.
1196	18·431	Arable.	1248	·492	Rough pasture.
1197	1·270	Rough pasture.	1249	1·261	Rough pasture.
1198	12·012	Arable.	1250	9·896	Wood.
1199	4·160	Rough pasture.	1251	35·908	Arable, &c.
1200	5·615	Rough pasture.	1252	4·798	Arable.
1201	2·168	Arable.	1253	15·643	Arable.
1202	·466	Farmsteading.	1254	23·798	Arable.
1203	4·280	Arable.	1255	·439	Private road.
1204	1·673	Arable.	1256	8·107	Arable.
1205	5·506	Public road.	1257	24·706	Arable.
1206	10·366	Arable.	1258	·165	Garden.
1207	3·620	Rough pasture.	1259	7·419	Arable.
1208	8·520	Rough pasture.	1260	·140	Houses, garden, &c.
1209	2·687	Arable.	1261	·288	Mill dam.
1210	52·445	Arable.	1262	1·115	Farmsteading, &c.
1211	·611	Houses, garden, &c.	1263	62·238	Arable.
1212	5·218	Arable.	1264	25·074	Arable.
1213	15·348	Arable.	1265	·330	Farmsteading, &c.
1214	·222	Houses, garden, &c.	1266	31·954	Arable.
1215	11·511	Arable.	1267	·339	Wood.
1216	12·231	Arable.	1268	·673	House, garden, &c.
1217	14·938	Arable, &c.	1269	·234	Ponds.
1218	·662	Houses, garden, &c.	1270	5·604	Wood.
1219	1·351	Public road.	1271	7·126	Arable.
1220	·271	Mill dam.	1272	·967	Arable, &c.
1221	3·666	Arable.	1273	1·153	House and ornamental ground.
1222	1·354	Farmsteading, &c.			
1223	·202	Mill dam.	1274	4·949	Arable.
1224	188·349	Arable, &c.	1275	8·873	Arable.
1225	41·105	Wood.	1276	8·432	Arable.
1226	5·861	Public road.	1277	10·034	Arable.
1227	10·284	Arable.	1278	17·970	Arable.
1228	10·927	Arable and pool.	1279	·250	Houses, garden, &c.
1229	41·097	Arable.	1280	3·687	Wood.
1230	·367	Farmsteading, &c.	1281	6·894	Arable.
1231	5·674	Arable.	1282	2·523	Private road.
1232	6·792	Arable.	1283	·434	House, &c.
1233	·605	Wood.	1284	·548	Garden, &c.

No. on Plan.	Area in Acres.	Remarks.	No. on Plan.	Area in Acres.	Remarks.
1285	·090	Drying green.	1337	8·134	Arable.
1286	2·149	Wood.	1338	·874	Farmstcading.
1287	7·146	Arable.	1339	·210	Stackyard.
1288	2·039	Wood.	1340	2·338	Wood, &c.
1289	14·163	Arable.	1340a	·095	Mill dam (part of).
1290	15·298	Arable.	1341	7·243	Arable.
1291	11·985	Arable.	1342	1·341	Public road.
1292	156·717	Arable, &c.	1343	12·709	Arable.
1293	·803	Farmstcading, &c.	1344	34·824	Arable.
1294	57·210	Arable.	1345	·323	Wood.
1295	38·430	Arable, &c.	1346	9·576	Arable, &c.
1296	26·061	Arable, &c.	1347	2·336	Arable.
1297	1·681	Arable.	1348	10·776	Rough pasture.
1298	24·095	Arable.	1349	37·815	Arable, &c.
1299	·428	Farmstcading, &c.	1350	4·468	Arable, &c.
1300	1·739	Marsh, &c.	1351	5·580	Arable, &c.
1301	·259	Mill dam (part of).	1352	22·131	Arable.
1302	8·522	Arable.	1352a	·366	Houses, garden, &c.
1303	9·895	Arable.	1353	·955	Public road.
1304	·463	Houses, garden, &c.	1354	·162	House, &c.
1305	1·131	Rough pasture.	1355	67·769	Arable, &c.
1306	4·754	Arable.	1356	20·392	Arable, &c.
1307	·294	Houses, garden, &c.	1357	1·186	Farmstcading, &c.
1308	2·981	Rough pasture.	1358	·110	Mill dam.
1309	7·835	Arable.	1359	·266	Arable.
1310	·447	Public road.	1360	2·353	Rough pasture.
1311	2·352	Arable.	1361	4·836	Arable.
1312	1·460	Arable.	1362	1·161	Farmsteading, &c.
1313	·905	Wood.	1363	39·082	Arable.
1314	·341	Houses, garden, &c.	1364	8·043	Arable.
1315	4·300	Wood.	1365	2·529	Arable.
1316	·920	Wood.	1366	1·465	Private road.
1317	21·658	Arable, &c.	1367	45·296	Arable.
1318	4·420	Wood	1368	17·810	Arable.
1319	2·649	Wood.	1369	·400	Farmstcading, &c.
1320	13·182	Arable.	1370	·156	Mill dam.
1321	1·455	Rough pasture.	1371	27·515	Arable.
1322	13·749	Arable.	1372	1·691	Farmsteading, &c.
1323	8·436	Wood.	1373	6·151	Arable.
1324	17·972	Arable.	1374	·655	Farmsteading, &c.
1325	1·620	Public road.	1375	2·742	Wood.
1326	·864	Arable.	1376	4·914	Arable.
1327	5·447	Wood.	1377	16·569	Arable.
1328	29·957	Arable.	1378	13·571	Arable.
1329	·279	Houses, garden, &c.	1379	6·774	Public road.
1330	81·007	Arable.	1380	1·581	Wood, &c.
1331	·128	Mill dam.	1381	·352	Farmstcading, &c.
1332	1·510	Farmsteading, &c.	1382	13·920	Arable, &c.
1333	15·004	Arable.	1383	·272	Farmstcading, &c.
1334	1·270	Arable.	1384	19·647	Arable, &c.
1335	·629	Arable.	1385	31·880	Wood
1336	15·826	Arable.	1386	·477	Farmstcading, &c.

No. on Plan.	Area in Acres.	Remarks.	No. on Plan.	Area in Acres.	Remarks.
1387	1·014	Arable.	1436	11·610	Arable.
1388	·548	Wood.	1437	3·747	Rough pasture.
1389	·314	Farmsteading, &c.	1438	17·245	Arable, &c.
1390	25·449	Arable, &c.	1439	10·737	Arable, &c.
1391	20·310	Arable.	1440	8·850	Wood.
1392	2·247	Arable, &c.	1441	7·862	Wood.
1393	·944	Houses, garden, &c.	1442	·426	Farmsteading, &c.
1394	·220	Houses, garden, &c.	1443	·155	House, garden, &c.
1395	26·593	Arable, &c.	1444	10·772	Arable, &c.
1396	·358	Houses, garden, &c.	1445	6·195	Arable, &c.
1397	·228	Houses, garden, &c.	1446	·091	Mill dam.
1398	12·993	Arable.	1447	·862	Wood and garden.
1399	17·585	Arable.	1448	3·245	Houses, &c.
1400	16·513	Arable.	1449	6·177	Arable.
1401	12·589	Rough pasture, &c.	1450	·511	Private road.
1402	2·506	Arable, &c.	1451	7·781	Public road.
1403	155·791	Arable.	1452	9·388	Arable.
1404	16·745	Rough pasture.	1453	5·647	Arable.
1405	180·686	Arable.	1454	4·919	Arable.
1406	·812	Farmsteading, &c.	1455	·768	Wood.
1407	4·871	Public road.	1456	13·942	Arable.
1408	20·698	Arable, &c.	1457	6·435	Arable, &c.
1409	18·798	Arable, &c.	1458	·669	Private road.
1410	28·467	Arable, &c.	1459	14·085	Arable.
1411	·269	Wood, &c.	1460	8·511	Arable.
1412	11·918	Arable.	1461	7·822	Ornamental ground, &c.
1413	1·839	Arable, &c.			
1413a	·210	Arable.	1462	7·259	Arable.
1414	9·852	House, offices, garden, ornamental ground, &c.	1463	·767	Private road.
			1464	11·184	Arable.
			1465	6·945	Arable.
1415	·290	Mill dam.	1466	16·817	House, offices, and ornamental ground.
1416	19·701	Arable.			
1417	3·208	Public road.	1467	15·288	Ornamental ground.
1418	14·524	Arable.	1468	9·207	Wood.
1419	13·827	Arable, &c.	1469	·118	Pasture (island).
1420	12·536	Wood, &c.	1470	·980	Ornamental ground.
1421	26·679	Arable.	1471	9·367	Arable.
1422	13·834	Arable, &c.	1472	6·049	Wood.
1423	14·243	Arable, &c.	1473	1·309	Public road.
1424	1·615	Wood.	1474	3·657	Arable, &c.
1425	·142	Mill dam.	1475	·364	House, garden, &c.
1426	7·938	Wood.	1476	55·705	Arable.
1427	2·010	Wood.	1477	58·076	Wood.
1428	26·347	Arable.	1478	2·670	Wood.
1429	·135	Houses, garden, &c.	1479	14·126	Arable.
1430	1·750	Wood.	1480	6·019	Arable, &c.
1431	8·032	Arable.	1481	·604	Pasture and wood (island, part of).
1432	15·382	Arable, &c.			
1433	2·424	Farmsteading, &c.	1482	2·202	Farmsteading, garden, &c.
1434	·300	Garden, &c.			
1435	·255	Garden.	1483	14·831	Arable.

No. on Plan.	Area in Acres.	Remarks.
1484	2·168	Public road.
1485	38·028	Arable.
1486	22·231	Arable.
1487	3·025	Public road.
1488	73·394	Arable.
1489	1·449	Houses, &c.
1490	5·469	Wood.
1491	1·898	Rough pasture and furze.
1492	2·148	Wood.
1493	18·813	Arable.
1494	18·619	Wood, &c.
1495	22·431	Arable.
1496	14·275	Arable.
1497	21·011	Arable, &c.
1498	6·117	Rough pasture.
1499	18·704	Arable, &c.
1500	49·150	Wood.
1501	9·098	Wood.
1502	57·031	Arable.
1503	16·168	Arable.
1504	2·502	Rough pasture.
1505	·626	Farmsteading, &c.
1506	70·654	River Deveron.
1507	3·426	Arable.
1508	·173	Rough pasture (island).
1509	·328	House, garden, &c.
1510	1·024	Farmsteading, &c.
1511	30·218	Arable.
1512	12·254	Arable.
1513	13·137	Arable.
1514	11·138	Arable, &c.
1515	17·381	Arable, &c.
1516	5·509	Wood.
1517	·716	Wood and gravel pit.
1518	·827	Wood.
1519	11·841	Arable.
1520	30·414	Arable, &c.
1521	1·181	Rough pasture.
1522	·797	Rough pasture and furze (island).
1523	·769	Rough pasture.
1524	7·925	Rough pasture and furze (island).
1525	·089	Rough pasture (island, part of).
1526	4·529	Rough pasture.
1527	7·221	Arable.
1528	5·250	Arable, &c.
	15041·273	

RECAPITULATION.

14765·565	Land.
86·999	Water.
187·764	Public roads.
·945	Railway.
15041·273	Total area of the Parish of Marnoch, in the County of Banff.

INDEX TO PLACES

IN THE

PARISH OF MARNOCH.

COUNTY OF BANFF.

Name of Place.	No. of Sheet.		Descriptive Remarks.
	6-inch scale.	25·344-inch scale.	
Aberchirder - - -	XVI.	10	A village.
Allyhar - - -	"	1	A farmsteading.
Ardmeallie House - -	XXI.	4	A mansion.
Arkland - - -	XVI.	10	A farmsteading.
Auchinderran - -	"	1	A farmsteading.
Auchinderran Moss - -	"	"	
Auchintoul - -	"	9	A mansion.
Auchintoul Moss - -	"	5	
Backhill of Ardmeallie -	XV.	16	A farmsteading.
Backhill of Carnousie -	XVI.	15	A farmsteading.
Backhill of Knockorth -	"	14	A farmsteading.
Backieley - - -	X.	"	A farmsteading.
Barnyards of Netherdale -	XXII.	3	Offices.
Barry Hill - -	XV.	"	
Barry House - -	"	"	A mansion.
Barrymoss T.P. - -	"	"	
Barry Station - -	"	"	
Berry Hill - -	XXII.	"	
Berryhill Wood - -	"	"	
Bickering Brae - -	XV.	4	
Birkenbrae - -	XXII.	7	A cottar's house.
Black Law - - -	XVI.	2	An eminence.
Blacklaw T.P. - -	X.	14	
Bogharvey - - -	XVI.	11	A farmsteading.
Bog Wood - -	XXII.	3	
Braehead - - -	XVI.	13	A farmsteading.
Braefoot - - -	"	14	A farmsteading.
Brae of Ardmeallie - -	XV.	16	Houses.
Brae of Maggie - -	XXII.	3	
Bridge of Marnock - -	XVI.	13	
Brodiefield - -	XV.	7	A farmsteading.
Brodie Stone - -	"	"	
Brokenfolds - - -	XVI.	15	Houses.
Broomhill - - -	X.	13	Farmsteadings.
Brown Hill - -	XVI.	11	
Brownhill of Carnousie -	"	10	A farmsteading.
Bucks Hill - - -	"	14	
Burnside of Culvie -	XV.	8	A farmsteading.
Cairnhill - -	XVI.	13	A farmsteading.

Name of Place.	No. of Sheet. 6-inch scale.	No. of Sheet. 25·344-inch scale.	Descriptive Remarks.
Castle - - -	XV.	16	
Castlebrae - - -	XVI.	2	A farmsteading.
Castlehill - - -	"	10	A farmsteading.
Cat Stone - - -	XV.	16	
Catstone Hill - -	"	"	
Causewayend Quarry -	XVI.	6	
Chapeltown - -	XXII.	"	A farmsteading.
Church - - -	XVI.	13	
Clayfolds - - -	XV.	8	A farmsteading.
Cleanhill - - -	XVI.	9	A farmsteading.
Cleanhill Wood - -	"	10	
Clunie - - -	"	14	A mansion.
Clunie Hill - -	"	"	
Coblehouse - -	XXII.	6	A farmsteading.
Corskie Bridge - -	XVI.	"	
Corskie T.P. - -	"	"	
Cotes of Netherdale -	"	15	A cottar's house.
Craignetherty - -	XXII.	3	A farmsteading.
Craigybrae - - -	XVI.	5	A farmsteading.
Crannach Bridge - -	"	6	
Crannach Hill - -	"	"	
Crans Wood - -	"	15	
Crombie Burn - -	XV.	12	
Crombie Castle - -	"	"	
Crown Hill - -	XXII.	2	
Culvie - - -	XV.	8	A farmsteading.
Culviebrae - - -	"	"	A farmsteading.
Culviecrofts - -	"	"	Houses.
Culvie Moss - - -	"	4	
Culvie Well (chalybeate) -	"	8	
Damfolds - - -	XXII.	2	Houses.
Deaf Hill - - -	XVI.	5	
Deafhill - - -	"	"	A farmsteading.
Denshills - - -	XV.	16	A farmsteading.
Denspark - - -	"	"	A farmsteading.
Doghillocks - -	XVI.	1	A farmsteading.
Drachlaw Ford - -	XXII.	7	
Drabble Ford - -	XVI.	14	
Dundee - - -	"	"	A farmsteading.
Easter Corskie - -	"	6	A farmsteading.
Elrick - - -	"	5	A farmsteading.
Euchrie - - -	"	13	A farmsteading.
Fergustown - -	"	"	A farmsteading.
Ferry of Inverkeithny -	XXII.	6	
Fillthecap - - -	XVI.	13	A farmsteading.
Finnygaud - - -	"	1	Houses.
Ford of Inverkeithny -	XXII.	6	
Gallow Hill - - -	XVI.	"	
Gledfield - - -	"	2	Houses.
Great North of Scotland Railway (Banff Branch) -	XV.	3	

Name of Place.	No. of Sheet. 6-inch scale.	No. of Sheet. 25·344-inch scale.	Descriptive Remarks.
Harper Hill - - -	XXII.	2	
Harperhill - - -	"	"	A farmsteading.
Hazelbrae - - -	XVI.	13	A cottage.
Hillend - - -	"	2	A farmsteading.
Hillhead - - -	"	11	A farmsteading.
Hilltown - - -	"	2	A farmsteading.
Hilltown of Auchinderran -	"	1	A farmsteading.
Howlands - - -	XV.	4	Two houses.
Inchline Wood - -	"	16	
Janefield - - -	XVI.	9	A farmsteading.
Kemp Stone - -	XV.	7	
Kempstone - - -	"	"	A farmsteading.
Kettlepool Moss - -	XVI.	"	
King's Chair - -	XV.	"	A stone.
Kinnairdy Castle - -	XVI.	13	
Kirktown - - -	XV.	16	A cottage.
Knockorth Wood - -	XVI.	14	
Knowes of Elrick - -	"	5	Houses.
Knowhead - - -	XV.	8	A farmsteading.
Leechkiln Wood - -	XVI.	5	
Little Brown Hill - -	XV.	11	
Little Crannach - -	XVI.	7	A farmsteading.
Littlefield - - -	"	1	A farmsteading.
Littlefield Mill (corn) -	"	5	
Longhaugh - -	XXII.	1	A farmsteading.
Lootcherbrae Bridge -	XVI.	5	
Logg Island - -	XXII.	6	
Lythbrae - - -	XVI.	5	A farmsteading.
Maggie Ford - -	XXII.	4	
Maggie Redhead - -	XV.	7	A stone.
Mains of Corskie - -	XVI.	6	A farmsteading.
Mains of Crombie - -	XV.	12	A farmsteading, &c.
Mains of Crannach - -	XVI.	6	A farmsteading.
Mains of Kinnairdy -	"	12	A farmsteading.
Mains of Knockorth -	"	14	A farmsteading.
Mains of Pittendreigh -	XXII.	3	A farmsteading.
Manderlea - - -	X.	14	A farmsteading.
Meikle Brown Hill - -	XV.	11	
Mid Crannach - -	XVI.	6	A farmsteading.
Midfield - - -	"	2	A farmsteading.
Mid Millhill - -	XXII.	"	A farmsteading.
Midmore - - -	XV.	7	A farmsteading.
Milbet Hill - - -	X.	13	
Milbethill - - -	"	"	Houses.
Mill of Auchintoul - -	XVI.	9	A farmsteading, &c.
Mill of Crannach - -	"	10	A farmsteading.
Mill of Crombie (corn) -	XV.	16	
Mill of Kinnairdy (corn) -	XVI.	13	
Mill of Maggie - -	XXII.	3	A farmsteading, &c.
Monedie - - -	XVI.	9	A farmsteading.

Name of Place.	No. of Sheet. 6-inch scale.	No. of Sheet. 25·344-inch scale.	Descriptive Remarks.
Mossbank - - -	XVI.	2	A farmsteading.
Mosshead - - -	"	13	A farmsteading.
Moss of Crombie - -	XV.	8	
Moss-side - - -	"	"	A farmsteading.
Muiralehouse - -	XVI.	13	A farmsteading.
Muiryfield - - -	"	10	A farmsteading.
Myreside - - -	"	13	Three farmsteadings.
Nether Backieley - -	"	1	A farmsteading.
Netherdale House - -	XXII.	3	A mansion.
Newton - - -	XVI.	14	A farmsteading.
Newtonmore - - -	XV.	7	A farmsteading.
Newton of Culvie - -	"	4	A farmsteading.
Newtonparks - -	XVI.	5	A farmsteading.
North Braeside - -	"	14	A cottar's house.
North Hawmoss - -	"	"	A cottar's house.
North Mains - - -	XV.	16	A farmsteading.
North Millhill - -	XVI.	14	A farmsteading.
North Tillyfaff - -	XV.	8	A farmsteading.
Old Crombie - -	"	12	A farmsteading.
Oldtown of Netherdale -	XXII.	2	A mansion.
Peatknowe - - -	X.	14	A farmsteading.
Peterden - - -	"	13	A farmsteading.
Pettrie's Well - -	XV.	16	
Potmadowan - - "	XXII.	2	A glen.
Potmadowan Den - -	"	"	
Quarryhill - - -	XVI.	10	A farmsteading.
Quarryhill Wood - -	"	"	
Reekitlane - - -	XV.	8	A farmsteading.
Redford - - -	"	"	A farmsteading.
Rennie's Wood - -	"	16	
Rhynach - - -	"	12	A farmsteading.
Riach Wood - -	XVI.	15	
River Deveron - -	"	13	
Roman Camp - -	XV.	7	
Rotten Moss - -	XVI.	6	
Rowantree - - -	"	7	A farmsteading.
Ryefield - - -	XV.	8	A farmsteading.
Scabbyscur - - -	XVI.	13	A farmsteading.
Shank of Barry - -	XV.	7	A farmsteading.
Shargerwells - - -	XVI.	15	A farmsteading.
Skeebhill - - -	"	10	A farmsteading.
Skeebhill Bridge - -	"	"	
South Braeside - -	"	14	A house.
South Brownhill - -	"	11	A farmsteading.
South Crannach - -	"	10	A farmsteading.
South Millhill - -	XXII.	2	A farmsteading.
Springgarden - -	XVI.	1	A farmsteading.
St. John's Well - -	XXII.	6	
St. Marnoch's Church -	XV.	16	
St. Marnoch's Well - -	"	"	

Name of Place.	No. of Sheet.		Descriptive Remarks.
	6-inch scale.	25·344-inch scale.	
Stone Circle (remains of) -	XVI.	13	
Stone Circle (remains of) -	"	"	
Stone Circle (remains of) -	XV.	4	
Stonyfield - - -	"	7	A farmsteading.
Sunnyside - - -	"	"	A farmsteading.
Sweer Bog - - -	XVI.	"	
Tappacks - - -	XXII.	3	A farmsteading.
Terryrioch - - -	"	2	A farmsteading.
The White Stone - -	XVI.	9	
Ternemny Bridge - -	XV.	7	
Thorax - - -	"	4	A farmsteading, &c.
Tillydown - - -	"	15	A farmsteading.
Torston - - -	X.	13	A farmsteading.
Tumuli - - - -	XV.	3	
Tumuli - - - -	"	7	
Turf Hill - - -	XXII.	3	
Upper Backieley - -	XVI.	2	A farmsteading.
Upper Culvie - -	XV.	4	A farmsteading.
Wallace's Camp (remains of)	XXII.	1	
Wellside - - -	XV.	7	A farmsteading.
West Mains - - -	"	16	A farmsteading.
Wester Corskie - -	XVI.	6	A farmsteading.
Wester Culvie - -	XV.	8	Two farmsteadings.
Wether Hill - - -	"	7	
Wettyfoot Wood - -	XXII.	2	
Whitemuir - - -	XVI.	9	A farmsteading.
Whitemuir Plantation -	"	"	
Windyedge - - -	"	5	A farmsteading.
Windyedge of Millhill -	XXII.	2	A farmsteading.
Woodhead - - -	XXI.	4	A farmsteading.
Yonderton - - -	XVI.	15	A farmsteading.

LONDON:
Printed by George E. Eyre and William Spottiswoode,
Printers to the Queen's most Excellent Majesty.
For Her Majesty's Stationery Office.

ORDNANCE SURVEY OF SCOTLAND.

BOOK OF REFERENCE TO THE PLAN

OF THE

PARISH OF MARYCULTER,

IN THE

COUNTY OF KINCARDINE,

CONTAINING 7923·356 ACRES.

COLONEL SIR HENRY JAMES, R.E., F.R.S., F.G.S., &c.,
SUPERINTENDENT OF THE ORDNANCE SURVEY.

PRINTED AT THE ORDNANCE SURVEY OFFICE, SOUTHAMPTON.

1866.

Price Two Shillings.

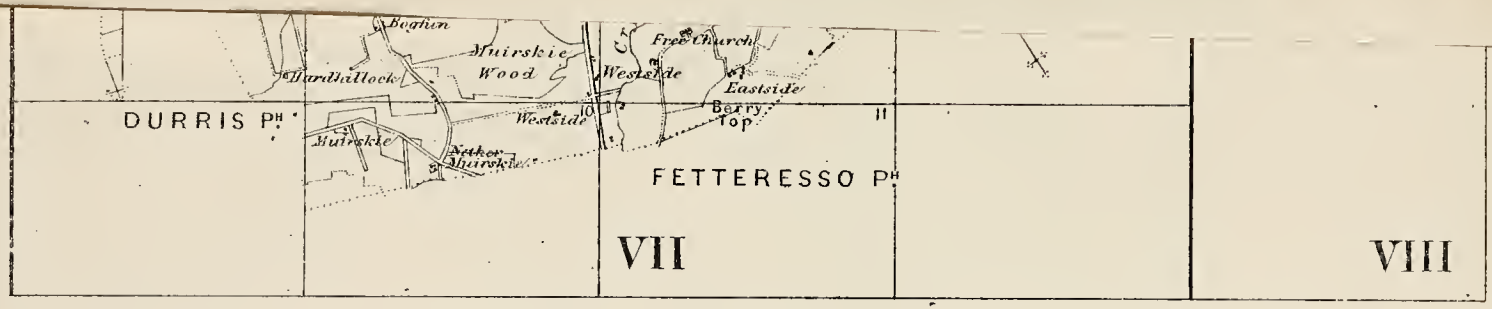

Published in 16 Sheets at 2/6 each, with 1 Book of Areas at 2/-

EXPLANATORY REMARKS.

The Scale of the Parish Plans is the 1-2500th of the actual length on the ground, and is equal to 25·344 inches to a mile, which is very approximately equal to one square inch to one acre, the square of 1·0018 inch being equal to one acre.

The length of each sheet is one and a-half miles, and the width one mile, the area of each sheet is therefore 960 acres.

Each enclosure has a reference number to the area which is given in this Book.

The Braces [/] on the plans are to indicate that the spaces so braced are included under the same reference number.

The Altitudes in feet above the Mean Level of the Sea are written thus —31·4.

The Scale of the Plans of the County is 6 inches to a mile, and each sheet contains the same area as 16 sheets of the Parish Plans. There is, therefore, a double reference number to each sheet as VI. 9., the Roman Numerals referring to the County Plans, the Arabic Figures to the Parish Plans.

The following are the characters employed on the Ordnance Plans on the Scales of 1-2500 and 6 inches to a mile:—

County Names	C	Hundreds or Wards	W
Parishes	P	Townships	T
Extra Parochial	E	Division of Townships	T

Antiquities ..... ROMAN / Druidical or Saxon / Norman or Subsequent

The descriptions of the boundaries are shown by the following initials:—

Centre of Stream	*C.S.*	Centre of Fence	*C.F.*
Centre of Road	*C.R.*	Top of Cop	*T.C.*
Side of Stream or Drain	*S.S.* or *S.D.*	Centre of Wall	*C.W.*
Root of Hedge	*R.H.*	Defaced	*Def.*
Face of Wall	*F.W.*	Track of Stream	*T.S.*
Undefined	*Und.*		

Where a change occurs in the boundaries, the symbol [o—o] is used to show the part at which the change takes place.

TABLE

FOR CONVERTING DECIMAL PARTS OF AN ACRE INTO ROODS AND PERCHES.

Perches.	0 Rood.	1 Rood.	2 Roods.	3 Roods.	Perches.	0 Rood.	1 Rood.	2 Roods.	3 Roods
0	·000	·250	·500	·750	21	·131	·381	·631	·881
1	·006	·256	·506	·756	22	·137	·387	·637	·887
2	·012	·262	·512	·762	23	·144	·394	·644	·894
3	·019	·269	·519	·769	24	·150	·400	·650	·900
4	·025	·275	·525	·775	25	·156	·406	·656	·906
5	·031	·281	·531	·781	26	·162	·412	·662	·912
6	·037	·287	·537	·787	27	·169	·419	·669	·919
7	·044	·294	·544	·794	28	·175	·425	·675	·925
8	·050	·300	·550	·800	29	·181	·431	·681	·931
9	·056	·306	·556	·806	30	·187	·437	·687	·937
10	·062	·312	·562	·812	31	·194	·444	·694	·944
11	·069	·319	·569	·819	32	·200	·450	·700	·950
12	·075	·325	·575	·825	33	·206	·456	·706	·956
13	·081	·331	·581	·831	34	·212	·462	·712	·962
14	·087	·337	·587	·837	35	·219	·469	·719	·969
15	·094	·344	·594	·844	36	·225	·475	·725	·975
16	·100	·350	·600	·850	37	·231	·481	·731	·981
17	·106	·356	·606	·856	38	·237	·487	·737	·987
18	·112	·362	·612	·862	39	·244	·494	·744	·994
19	·119	·369	·619	·869	40	·250	·500	·750	1·000
20	·125	·375	·625	·875					

N.B.—To convert Decimal Fractions of an Acre into Roods and Perches, multiply the decimal first by 4 and then by 40, preserving the same number of decimals in the product.

Examples—

A.	R.	P.	Acres.	A.	R.	P.	Acres.
			633·357				527·013
			4				4
			1·428				·052
			40				40
633	1	17	17·120	527	0	2	2·080

PARISH OF MARYCULTER,

IN THE

COUNTY OF KINCARDINE.

No. on Plan.	Area in Acres.	Description.	No. on Plan.	Area in Acres.	Description.
1	13·752	Wood.		247·968	*Brought forward.*
2	·297	Stream.	39	4·065	Rough pasture, slope, &c.
3	3·620	Wood.			
4	·389	Whins, &c.	40	2·201	River (part of).
5	5·539	Wood, &c.	41	25·775	Arable, rough pasture, &c.
6	74·348	River & shingle.			
7	·212	Houses, garden, &c.	42	·422	Rough pasture, &c.
8	5·460	Arable.	43	8·041	Arable & stream.
9	3·622	River (part of).	44	1·549	Houses, garden, yard, &c.
10	21·314	Arable, rough pasture, & whins.	45	5·357	Arable.
11	·224	Garden.	46	6·586	Arable.
12	·114	Rough pasture.	47	11·305	Arable.
13	·166	Bushes, &c.	48	1·130	Occupation road.
14	1·626	Wood, &c.	49	·804	Wood & stream.
15	4·305	Arable.	50	4·019	Arable.
16	3·848	Arable, &c.	51	·823	Wood, &c.
17	2·595	Arable.	52	1·282	House, garden, yard, slope, stream, &c.
18	1·341	Wood.			
19	12·351	Arable.	53	13·434	Arable.
20	·228	Garden.	54	4·307	Arable.
21	·607	Wood.	55	6·110	Wood.
22	7·018	Arable.	56	1·439	Rough pasture, &c.
23	12·430	Arable.	57	80·663	Arable.
24	·748	Wood, &c.	58	·688	Rough pasture.
25	1·170	Wood.	59	·751	Wood.
26	2·317	Arable.	60	·627	Graveyard, &c.
27	·168	House, garden, &c.	61	1·752	Houses, garden, and yard.
28	2·202	Wood & roads.			
29	8·285	Arable.	62	·325	Pond.
30	·171	Houses, garden, and yard.	63	·152	House & bleachgreen.
			64	1·609	Pasture, &c.
31	4·586	Arable.	65	5·732	Pasture.
32	10·246	Arable.	66	9·877	Pasture, slope, & trees.
33	11·638	Arable.	67	18·443	Wood, slope, & foot-path.
34	5·480	Arable.			
35	11·771	Arable.	68	3·000	Pasture & road.
36	4·074	Arable.	69	9·163	Arable.
37	4·027	Arable.	70	·313	Wood.
38	5·679	Arable.	71	2·322	Wood & slope.
	247·968	*Carried forward.*		482·034	*Carried forward.*

No. on Plan.	Area in Acres.	Description.
	482·034	*Brought forward.*
72	5·287	Arable.
73	3·199	Arable.
74	·203	Occupation road.
75	7·187	Arable.
76	11·865	Arable.
77	7·281	Arable.
78	·962	Occupation road.
79	17·851	Arable.
80	21·600	Turnpike road, &c.
81	8·124	Arable.
82	32·008	Wood & road.
83	·364	Marsh.
84	3·992	Arable.
85	24·999	Arable.
86	1·311	Wood.
87	6·021	Arable.
88	3·796	Arable.
89	11·886	Arable.
90	2·182	Public road.
91	1·955	Houses, garden, yards, pond, &c.
92	22·402	Arable.
93	7·255	Arable.
94	9·910	Arable, &c.
95	17·580	Rough pasture, whins, & slope.
96	4·188	Rough pasture and whins.
97	8·099	Wood, slope, &c.
98	1·623	Houses, gardens, yards, wood, road, &c.
99	13·129	Arable.
100	8·593	Arable.
101	1·131	Arable & slope.
102	·360	Wood & slope.
103	2·317	Wood & slope.
104	·290	House, garden yard, road, &c.
105	·654	Pond.
106	1·348	Rough pasture, stack-yard, &c.
107	·510	Ornamental pasture.
108	·366	Garden.
109	1·585	Houses, arable, and yards.
110	15·725	Arable, road, &c.
111	·647	Arable.
112	3·720	Arable & rough pasture.
	775·539	*Carried forward.*

No. on Plan.	Area in Acres.	Description.
	775·539	*Brought forward.*
113	4·759	Arable & rough pasture.
114	6·144	Ornamental pasture.
115	·435	Wood &c.
116	25·070	Ornamental pasture.
117	5·577	Houses, gardens, ornamental ground, &c.
118	2·417	Ornamental pasture.
119	12·299	Ornamental pasture.
120	·170	House, garden, &c.
121	18·886	Ornamental pasture.
122	8·554	Rough pasture and whins.
123	·342	House, garden, & yard.
124	10·293	Arable.
125	2·905	Wood.
126	8·373	Wood, garden, &c.
127	1·045	Garden.
128	3·129	Arable.
129	3·080	Houses, yards, ornamental ground, &c.
130	·628	Arable.
131	·630	Arable.
132	3·443	Arable.
133	·111	Houses, yard, &c.
134	8·346	Arable.
135	12·050	Arable, house, yard, &c.
136	17·127	Wood, road, &c.
137	11·583	Arable.
138	1·345	Houses, garden, yards, &c.
139	10·420	Arable.
140	9·795	Arable.
141	1·357	Arable.
142	10·604	Wood and rough pasture.
143	·117	Pond.
144	11·544	Arable, &c.
145	11·016	Arable, &c.
146	14·209	Arable, &c.
147	·730	Wood.
148	5·438	Arable.
149	12·655	Ornamental ground.
150	1·777	Houses, yards, wood, road, &c.
151	·327	Houses, garden, and yard.
152	1·685	Arable.
153	11·390	Arable.
	1047·344	*Carried forward.*

No. on Plan.	Area in Acres.	Description.	No. on Plan.	Area in Acres.	Description.
	1047·344	*Brought forward.*		1851·792	*Brought forward.*
154	·481	Sheds & woodyard.	200	8·144	Arable, &c.
155	·951	Water.	201	8·202	Arable, rough pasture, &c.
156	322·146	Wood, roads, &c.			
157	28·681	Arable.	202	11·434	Arable.
158	6·684	Arable.	203	1·131	House & arable.
159	·269	House, yard, & garden.	204	11·218	Arable.
160	167·363	Wood, roads, &c.	205	1·081	Arable.
161	14·210	Arable.	206	·190	Houses, garden, and yard.
162	5·163	Arable, &c.			
163	11·142	Arable, &c.	207	4·539	Arable.
164	·348	Houses, garden, and yards.	208	·113	Garden.
			209	·611	Rough pasture, marsh, &c.
165	10·292	Arable.			
166	2·603	Arable.	210	5·850	Rough heathy pasture, &c.
167	4·112	Arable.			
168	·941	Houses, garden, and yard.	211	·335	Houses, garden, and yard.
169	10·987	Arable.	212	1·818	Arable.
170	10·816	Arable, &c.	213	5·161	Arable.
171	1·545	Wood.	214	·202	Wood.
172	10·983	Arable, &c.	215	8·925	Ornamental pasture.
173	10·808	Arable, &c.	216	29·015	Wood.
174	1·618	Wood.	217	2·359	Rough pasture, &c.
175	10·960	Arable, &c.	218	·419	Wood.
176	10·996	Arable, &c.	219	·345	Garden.
177	6·902	Arable, &c.	220	10·410	Ornamental pasture.
178	·748	Houses, garden, and yard.	221	1·488	Occupation road.
			222	4·181	Ornamental pasture.
179	5·046	Arable.	223	·716	Houses, yards, &c.
180	1·485	Wood.	224	1·108	Houses, yard, ornamental ground, &c.
181	10·897	Arable, &c.			
182	2·751	Occupation road.	225	8·173	Ornamental pasture.
183	10·861	Arable, &c.	226	·986	House & wood.
184	2·876	Wood, &c.	227	·942	Wood, &c.
185	3·540	Pasture.	228	·216	Wood.
186	1·273	Occupation road, &c.	229	3·759	Arable.
187	11·282	Arable.	230	7·176	Public road.
188	8·341	Houses, yards, gardens, &c.	231	11·552	Arable.
			232	·305	Houses, garden, and yard.
189	11·136	Arable.			
190	1·601	Occupation road.	233	8·769	Arable, &c.
191	12·035	Arable, &c.	234	56·817	Wood, roads, &c.
192	1·228	Wood.	235	·180	Pond.
193	10·937	Arable, &c.	236	9·938	Arable.
194	4·467	Occupation road.	237	8·760	Arable.
195	18·402	Arable.	238	·586	Occupation road.
196	·186	Pond.	238a	·865	Wood.
197	12·242	Arable.	239	12·554	Arable.
198	11·934	Arable.	240	6·360	Arable, &c.
199	10·179	Arable	241	5·493	Arable.
	1851·792	*Carried forward.*		2114·218	*Carried forward.*

No. on Plan.	Area in Acres.	Description.
	2114·218	*Brought forward.*
242	1·372	Houses, gardens, yard, road, &c.
243	4·262	Arable.
244	10·725	Arable.
245	3·279	Arable.
246	11·511	Arable, &c.
247	5·808	Arable.
248	3·370	Houses, garden, ornamental ground, &c.
249	1·980	Arable.
250	6·021	Arable, &c.
251	5·073	Arable.
252	2·871	Houses, gardens, and yard.
253	·677	Wood.
254	14·705	Wood and occupation road.
255	3·139	Ornamental pasture.
256	7·540	Arable.
257	6·662	Arable.
258	10·538	Arable.
259	16·116	Arable.
260	1·597	Wood.
261	8·614	Arable.
262	13·087	Arable.
263	·517	Rough pasture.
264	5·058	Wood, &c.
265	3·259	Arable, &c.
266	8·478	Arable, &c.
267	·379	Houses & yards.
268	9·248	Arable, &c.
269	11·419	Arable.
270	3·746	Arable.
271	4·101	Arable.
272	·744	Wood.
273	3·718	Arable.
274	1·417	Arable.
275	4·542	Arable.
276	3·900	Arable.
277	17·003	Wood, &c.
278	1·307	Wood, &c.
279	2·523	Gardens, ornamental ground, &c.
280	12·321	Ornamental pasture.
281	13·108	Arable.
282	·278	Houses, yard, & garden.
283	2·951	Public road.
284	6·621	Arable.
285	7·780	Arable.
	2377·583	*Carried forward.*

No. on Plan.	Area in Acres.	Description.
	2377·583	*Brought forward.*
286	·673	Houses, yard, & road.
287	5·331	Arable.
288	2·617	Arable.
289	8·444	Arable, &c.
290	10·942	Arable.
291	8·999	Arable.
292	1·441	Houses, garden, yard, & road.
293	1·357	Houses, garden, yard, & road.
294	2·508	Arable & rough pasture.
295	1·170	Arable.
296	1·319	Arable, &c.
297	7·928	Arable.
298	3·029	Arable.
299	3·075	Arable.
300	21·108	Arable.
301	·153	Houses & yard.
302	2·947	Arable.
303	·750	Occupation road.
304	10·022	Arable.
305	2·140	Wood.
306	20·887	Arable.
307	·398	House, yard, garden, &c.
308	32·339	Wood, &c.
309	17·976	Arable & rough pasture.
310	7·676	Arable.
311	6·459	Arable.
312	13·807	Arable.
313	3·646	Slope, &c.
314	44·994	Arable, rough pasture, & whins.
315	28·278	Arable.
316	11·832	Arable, rough pasture, &c.
317	7·409	Arable, &c.
318	6·341	Arable, &c.
319	·830	Wood.
320	8·806	Arable.
321	9·922	Arable, &c.
322	21·152	Arable.
323	19·156	Arable.
324	8·479	Arable.
325	·225	Pond.
326	1·262	Houses, gardens, yards, &c.
327	8·762	Arable, &c.
	2754·172	*Carried forward.*

No. on Plan.	Area in Acres.	Description.	No. on Plan.	Area in Acres.	Description
	2754·172	*Brought forward.*		3022·706	*Brought forward.*
328	1·978	Arable, &c.	367	1·517	Rough pasture and bushes.
329	·140	Pond.			
330	1·952	Houses, gardens, yards, &c.	368	8·359	Arable, &c.
			369	2·402	Arable.
331	·221	House, garden, & yard.	370	·905	Houses, gardens, yards, & wood.
332	5·462	Arable, &c.			
333	5·853	Arable, rough pasture, & whins.	371	20·631	Arable, &c.
			372	11·904	Arable.
334	11·006	Arable.	373	·325	Houses, gardens, green, &c.
335	7·262	Arable, &c.			
336	47·796	River & shingle.	374	·310	Houses, garden, and & yard.
337	14·125	Arable, &c.			
338	15·717	Arable.	375	8·496	Arable.
339	12·874	Arable & rough pasture.	376	12·984	Arable & rough pasture.
340	7·623	Rough pasture & trees.	377	12·825	Arable.
341	27·850	Arable & rough pasture.	378	15·397	Arable, &c.
			379	·305	Houses, garden, yard, & arable.
342	11·729	Arable.			
343	11·879	Arable, &c.	380	·297	Houses, garden, and yard.
344	7·469	Arable.			
345	4·387	Rough pasture and stream.	381	9·107	Arable, &c.
			382	·374	Houses & arable.
346	·260	Pond	383	·350	Wood.
347	1·570	Houses, yard, & road.	384	4·050	Arable.
348	1·198	Arable.	385	4·249	Wood.
349	6·752	Arable, &c.	386	9·325	Arable & rough pasture.
350	3·414	Arable, rough pasture, &c.	387	·129	Houses, garden, and yard.
351	·399	Rough pasture, &c.			
352	2·768	Wood, slope, & stream.	388	·675	Wood, &c.
353	5·101	Arable, wood, stream, &c.	389	·958	Occupation road.
			390	1·860	Arable.
354	·216	Pond.	391	5·236	Arable.
355	·517	House, garden, yard, &c.	392	7·744	Arable & rough pasture.
356	9·415	Arable, rough pasture, slope, &c.	393	9·143	Arable & rough pasture.
357	·801	Wood.	394	·530	Houses, garden, and yard.
358	2·875	Wood.			
359	3·825	Ornamental pasture.	395	13·836	Arable & rough pasture.
360	2·298	Houses, garden, ornamental ground, &c.	396	1·028	Arable, &c.
361	11·552	Wood, &c.	397	4·219	Wood.
362	5·122	Public road.	398	4·991	Arable, &c.
363	2·097	Arable, &c.	399	1·023	Houses, garden, yard, &c.
364	·313	Wood & road.			
365	10·724	Wood, slope, &c.	400	12·386	Arable, &c.
366	1·994	Garden, nursery, &c.	401	8·413	Arable.
			402	4·332	Arable.
	3022·706	*Carried forward.*		3223·321	*Carried forward.*

No. on Plan.	Area in Acres.	Description.
	3223·321	*Brought forward.*
403	17·158	Arable, rough pasture, &c.
404	2·394	Arable.
405	2·358	Arable.
406	3·874	Wood.
407	1·805	Arable.
408	3·022	Arable, &c.
409	10·470	Arable, &c.
410	3·256	Arable, &c.
411	·125	House, garden, & yard.
412	112·148	Arable.
413	·183	House, garden, & yard.
414	·115	House & garden.
415	·281	Garden & arable.
416	2·678	Houses, gardens, yards, road, &c.
417	29·709	Arable & rough pasture.
418	2·469	Arable.
419	11·972	Wood.
420	7·711	Arable.
421	10·805	Arable, &c.
422	·722	Rough pasture, &c.
423	27·951	Arable & rough pasture.
424	9·792	Turnpike road.
425	6·495	Arable & rough pasture.
426	·183	Houses & gardens.
427	5·764	Arable.
428	12·372	Rough pasture and arable.
429	3·019	Arable.
430	6·441	Arable.
431	2·830	Rough pasture.
432	4·906	Arable.
433	·497	Houses & yard.
434	·604	Houses, yard, & garden.
435	31·439	Arable, & rough pasture.
436	·707	Houses, yard, & gardens.
437	10·691	Arable.
438	1·145	Ornamental pasture.
439	1·120	Houses, yard, garden, road, &c.
440	1·961	Arable.
441	7·128	Arable.
	3581·621	*Carried forward.*

No. on Plan.	Area in Acres.	Description.
	3581·621	*Brought forward.*
442	2·181	Arable & rough pasture.
443	·720	Arable & rough pasture.
444	2·913	Arable.
445	·111	House, yard, & garden.
446	3·027	Arable & rough pasture.
447	2·005	Arable.
448	·838	House & graveyard.
449	·330	Houses & garden.
450	·574	Houses & gardens.
451	1·024	Arable, rough pasture, & garden.
452	·560	Arable.
453	·442	House & garden.
454	·951	Arable.
455	2·830	Arable & rough pasture.
456	·758	House, gardens, road, &c.
457	·501	Wood.
458	11·407	Arable & rough pasture.
459	10·332	Arable & rough pasture.
460	23·996	Wood.
461	1·922	Public road.
462	96·743	Arable, rough pasture, slope, &c.
463	65·037	Arable, rough pasture, &c.
464	92·809	Arable, rough pasture, &c.
465	8·067	Arable & rough pasture.
466	4·830	Arable.
467	1·350	Houses, garden, yard, & road.
468	1·754	Arable.
469	9·634	Arable & rough pasture.
470	6·498	Arable.
471	·420	Arable.
472	·695	Houses, garden, yard, & arable.
473	·626	Arable.
474	1·272	Houses, garden, yard, & road.
475	9·116	Arable.
	3947·894	*Carried forward.*

No. on Plan.	Area in Acres.	Description.	No. on Plan.	Area in Acres.	Description.
	3947·894	*Brought forward.*		4243·029	*Brought forward.*
476	4·588	Arable.	518	·231	Occupation road.
477	61·664	Rough pasture, arable, & road.	519	16·019	Arable.
			520	16·726	Arable, house, & garden.
478	9·303	Stream.			
479	28·676	Arable, rough pasture, & slope.	521	6·542	Wood.
			522	8·013	Arable & rocks.
480	1·163	Arable.	523	12·318	Wood.
481	·456	Arable.	524	1·449	Houses, gardens, yard, grass, &c.
482	1·532	Arable.			
483	1·508	Arable.	525	·227	Wood.
484	3·616	Public road.	526	1·345	Arable.
485	·360	House, garden, &c.	527	8·201	Arable.
486	3·150	Arable & slope.	528	1·189	Wood.
487	·296	House, garden, and wood.	529	6·552	Wood.
			530	·103	Garden.
488	·786	Wood, slope, & stream.	531	·464	Wood.
489	8·946	Arable.	532	5·742	Arable.
490	·950	Houses, gardens, yards, & road.	533	5·295	Arable.
			534	20·704	Arable.
491	7·650	Arable & rough pasture.	535	18·341	Arable.
			536	7·423	Arable.
492	·198	Wood.	537	14·203	Arable.
493	17·205	Wood & roads.	538	·981	House, garden, yard, & wood.
494	·301	Houses & gardens.			
495	·959	Wood, &c.	539	4·321	Private road.
496	15·274	Arable.	540	13·772	Arable.
497	4·935	Wood.	541	1·192	Wood.
498	11·543	Arable, &c.	542	14·987	Arable.
499	9·141	Arable.	543	17·327	Arable.
500	·292	Rough pasture and stones.	544	13·048	Arable.
			545	14·396	Arable.
501	8·951	Arable.	546	9·455	Arable.
502	29·002	Arable, rough pasture, &c.	547	1·121	Private road.
			548	20·118	Arable.
503	1·780	Arable.	549	11·854	Arable.
504	7·440	Arable.	550	3·223	Houses, gardens, yards, & rough pasture.
505	4·066	Arable.			
506	7·698	Arable, &c.	551	4·963	Arable.
507	8·464	Arable.	552	·155	Stones.
508	2·717	Arable.	553	3·440	Arable.
509	3·417	Arable, &c.	554	1·739	Arable.
510	5·962	Arable.	555	·990	Arable.
511	8·768	Arable.	556	7·238	Arable, &c.
512	·864	Arable.	557	6·935	Arable, &c.
513	1·176	Wood.	558	3·322	Arable.
514	5·540	Arable.	559	·734	Houses, yard, & road.
515	·458	Houses, gardens, and yard.	560	·247	Garden.
			561	1·961	Arable.
516	·170	Stones, &c.	562	19·197	Arable, rough pasture, &c.
517	4·170	Arable.			
	4243·029	*Carried forward.*		4570·832	*Carried forward.*

No. on Plan.	Area in Acres.	Description.
	4570·832	*Brought forward.*
563	3·947	Arable, &c.
564	2·593	Arable, &c.
565	28·353	Wood.
566	·412	House, yard, & arable.
567	82·647	Rough pasture, arable, &c.
568	8·339	Arable, rough pasture, &c.
569	7·401	Arable.
570	·755	Houses, garden, yards, pasture, &c.
571	·194	Stackyard.
572	6·486	Arable.
573	5·976	Arable.
574	4·940	Arable.
575	10·167	Arable, rough pasture, &c.
576	27·455	Rough pasture, and arable.
577	·200	Wood.
578	10·133	Arable.
579	4·734	Arable.
580	·723	Wood.
581	10·711	Arable.
582	1·490	Wood.
583	·580	Occupation road.
584	1·717	Arable, &c.
585	·310	Arable.
586	11·799	Rough pasture and arable.
587	1·946	Arable, &c.
588	1·942	Arable.
589	·303	House, garden, and arable.
590	·434	Houses, gardens, yard, & road.
591	2·071	Private road.
592	2·119	Arable.
593	18·712	Rough pasture and arable.
594	1·596	Arable, &c.
595	3·471	Arable.
596	2·675	Arable, &c.
597	1·320	Arable.
598	·172	Rough pasture.
599	2·420	Arable.
600	1·748	Rough pasture and road.
601	2·810	Arable.
602	4·962	Arable.
	4851·595	*Carried forward.*

No. on Plan.	Area in Acres.	Description.
	4851·595	*Brought forward.*
603	40·346	Arable & rough pasture.
604	2·318	Arable.
605	2·784	Arable & rough pasture.
606	77·300	Wood, &c.
607	5·529	Arable.
608	4·816	Arable.
609	1·556	Houses, garden, yard, & road.
610	4·990	Arable, &c.
611	5·542	Arable.
612	·312	House, yard, & garden.
613	5·579	Wood, house, garden, &c.
614	5·306	Arable.
615	·144	House, garden, & yard.
616	·171	House, garden, grass, &c.
617	22·380	Rough pasture, arable, &c.
618	·186	House & yard.
619	16·171	Arable, rough pasture, &c.
620	10·118	Arable & road.
621	5·534	Arable & rough pasture.
622	4·372	Arable & road.
623	3·249	Wood.
624	25·271	Arable, &c.
625	·190	Wood.
626	18·928	Arable, &c.
627	18·485	Arable, &c.
628	7·263	Arable.
629	2·739	Houses, gardens, yards, & road.
630	9·925	Arable.
631	18·476	Arable, &c.
632	16·677	Arable, &c.
633	16·317	Arable, &c.
634	1·441	Houses, garden, yards, & road.
635	2·042	Arable.
636	·718	Arable & road.
637	·397	Pond.
638	9·242	Arable, &c.
639	7·716	Arable, &c.
640	9·727	Arable, &c.
641	11·521	Arable.
642	10·949	Arable.
	5258·322	*Carried forward.*

No. on Plan.	Area in Acres.	Description.	No. on Plan.	Area in Acres.	Description
	5258·322	*Brought forward.*		5611·142	*Brought forward.*
643	10·104	Arable, &c.	685	7·365	Arable.
644	10·358	Arable.	686	7·177	Arable.
645	5·369	Arable.	687	8·060	Arable.
646	8·141	Arable, &c.	688	3·275	Arable.
647	8·804	Arable, &c.	689	11·298	Arable.
648	9·394	Arable.	690	3·936	Arable.
649	8·169	Arable.	691	·876	Arable, &c.
650	4·938	Arable, &c.	692	·474	Arable.
651	9·507	Arable, &c.	693	·614	Arable, &c.
652	·251	Rough pasture.	694	·438	Houses, garden, and yards.
653	·443	Wood.			
654	11·185	Arable.	695	·488	Stackyard, &c.
655	5·773	Arable, &c.	696	2·782	Arable & rough pasture.
656	1·064	Houses, gardens, yard, & slope.	697	·150	Pond.
657	1·990	Arable & slope.	698	11·140	Arable.
658	12·419	Arable, &c.	699	·261	House, garden, & yard.
659	·839	Arable, &c.	700	7·052	Arable.
660	12·444	Arable.	701	37·385	Arable, rough pasture, &c.
661	12·007	Arable.			
662	10·132	Arable.	702	2·283	Wood.
663	10·199	Arable.	703	7·104	Arable.
664	10·015	Arable, &c.	704	12·094	Arable.
665	10·184	Arable.	705	·286	Houses, garden, and yard.
666	11·528	Arable.			
667	1·993	Arable.	706	·979	Wood.
668	·272	House, gardens, and yard.	707	·215	House, gardens, and yard.
669	4·924	Arable.	708	15·002	Arable.
670	·535	Houses, garden, and yard.	709	10·906	Arable.
			710	8·183	Arable.
671	35·223	Arable & rough pasture.	711	13·844	Arable.
			712	15·374	Arable.
672	3·861	Arable & rough pasture.	713	16·241	Arable.
			714	14·844	Arable.
673	2·781	Arable.	715	16·177	Arable.
674	12·117	Arable & rough pasture.	716	1·948	Houses, gardens, yards, &c.
675	9·126	Arable.	717	17·497	Arable.
676	16·200	Arable, &c.	718	·616	Houses, garden, arable, &c.
677	43·020	Arable & rough pasture.	719	14·414	Arable.
			720	13·415	Arable.
678	8·801	Public road.	721	26·778	Arable & rough pasture.
679	1·780	Arable.			
680	16·484	Arable.			
681	·677	Houses, garden, yards, road, &c.	722	5·081	Arable.
			723	4·013	Arable.
682	6·872	Arable.	724	·613	House, garden, & pasture.
683	·974	Private road.			
684	1·923	Arable.	725	5·267	Arable.
	5611·142	*Carried forward.*		5937·087	*Carried forward.*

No. on Plan.	Area in Acres.	Description.
	5937·087	*Brought forward.*
726	7·730	Arable.
727	7·995	Arable.
728	5·715	Arable, &c.
729	7·503	Arable.
730	3·368	Arable.
731	1·440	Houses, garden, yards, pond, &c.
732	5·905	Arable.
733	9·563	Arable & rough pasture.
734	8·268	Wood.
735	21·581	Arable & rough pasture.
736	4·026	Arable & rough pasture.
737	2·825	Arable, rough pasture, &c.
738	2·789	Arable.
739	2·670	Arable.
740	8·995	Rough pasture, house, & garden.
741	7·243	Arable.
742	4·326	Arable.
743	8·108	Wood.
744	21·764	Arable & rough pasture.
745	3·991	Arable.
746	3·309	Arable.
747	3·098	Arable.
748	4·587	Arable.
749	6·745	Arable.
750	3·969	Arable.
751	5·185	Arable.
752	·623	Houses, gardens, yards, &c.
753	1·135	Arable.
754	1·111	Houses, gardens, yards, & arable.
755	6·404	Arable.
756	3·945	Arable.
757	3·361	Arable.
758	5·788	Arable.
759	3·308	Arable.
760	6·695	Arable.
761	4·223	Rough pasture.
762	3·007	Arable.
763	125·312	Wood.
764	8·816	Arable.
765	8·072	Arable.
	6291·585	*Carried forward.*

No. on Plan.	Area in Acres.	Description.
	6291·585	*Brought forward.*
766	·181	Houses, garden, and yard.
767	7·559	Arable.
768	6·530	Arable.
769	1·385	Arable.
770	1·330	Arable.
771	·130	Houses & garden.
772	·170	Houses, garden, and yard.
773	7·002	Arable.
774	·198	Houses, garden, and yard.
775	6·444	Arable.
776	11·980	Arable, &c.
777	8·820	Arable.
778	1·364	Arable.
779	2·804	Arable.
780	7·853	Arable.
781	5·155	Arable.
782	10·328	Arable.
783	9·904	Arable.
784	2·716	Arable.
785	2·811	Arable.
786	13·616	Arable.
787	2·539	Arable.
788	1·762	Houses, garden, yards, & road.
789	3·152	Rough pasture.
790	8·194	Arable & rough pasture.
791	3·747	Arable.
792	4·164	Arable.
793	·374	Houses, garden, and yard.
794	2·074	Arable.
795	2·943	Arable, &c.
796	1·439	Arable, &c.
797	5·112	Arable.
798	·969	Arable, &c.
799	·898	Arable.
800	1·872	Arable.
801	·891	Rough pasture.
802	6·892	Arable & rough pasture.
803	·435	Houses, garden, yard, & road.
804	1·584	Arable, &c.
805	·255	Houses, garden, and yard.
806	1·246	Arable, &c.
	6450·407	*Carried forward.*

No. on Plan.	Area in Acres.	Description.
	6450·407	*Brought forward.*
807	1·745	Arable, &c.
808	64·822	Rough pasture and arable.
809	1·211	Arable.
810	5·330	Arable & rough pasture.
811	34·958	Arable & rough pasture.
812	2·549	Arable.
813	4·005	Arable.
814	·117	House, garden, & yard.
815	3·586	Arable.
816	2·609	Public road.
817	2·363	Arable.
818	·186	Houses, garden, and yard.
819	·605	Arable.
820	·214	House, garden, & yard.
821	5·348	Arable.
822	4·982	Arable.
823	6·877	Arable.
824	15·935	Arable & marsh.
825	·467	Mill dam.
826	4·461	Rough pasture, arable, & marsh.
827	·949	Houses, garden, and yards.
828	14·278	Arable & rough pasture.
829	2·761	Arable.
830	1·078	Arable.
831	18·340	Arable & rough pasture.
832	3·411	Arable.
833	10·194	Arable.
834	·333	House, yard, & road.
835	1·082	Arable & rough pasture.
836	3·071	Arable.
837	20·547	Arable & rough pasture.
838	3·819	Rough pasture.
839	·219	Mill dam.
840	1·699	Houses, gardens, yards, &c.
841	5·298	Rough pasture, &c.
842	9·182	Arable.
843	2·252	Arable.
844	23·915	Arable.
845	6·627	Arable, &c.
	6741·832	*Carried forward.*

No. on Plan.	Area in Acres.	Description.
	6741·832	*Brought forward.*
846	1·105	Rough pasture.
847	5·317	Arable.
848	2·951	Arable.
849	8·609	Arable.
850	4·495	Arable & road.
851	9·703	Arable.
852	·590	Occupation road.
853	12·351	Arable, &c.
854	7·475	Arable, &c.
855	1·008	Houses, yards, & rough pasture.
856	58·142	Arable, rough pasture, &c.
857	·446	Arable.
858	1·612	Public road.
859	5·442	Arable.
860	6·971	Arable.
861	6·007	Arable, &c.
862	·155	House & garden.
863	·625	Houses, garden, and yards.
864	·721	House, garden, &c.
865	10·159	Arable, &c.
866	·233	Arable, &c.
867	3·484	Arable, &c.
868	145·450	Arable, rough pasture, &c.
869	3·982	Arable.
870	·527	Houses & yard,
871	3·190	Arable.
872	3·260	Arable.
873	·820	Houses, garden, yard, & road.
874	3·610	Arable.
875	11·326	Arable & rough pasture.
876	·116	Houses & garden.
877	·187	Arable.
878	·220	Houses, garden, and yard.
879	40·493	Arable, & rough pasture.
880	24·485	Arable & rough pasture.
881	6·524	Arable.
882	11·164	Arable & rough pasture.
883	5·250	Arable, &c.
884	·119	Mill dam.
	7150·156	*Carried forward.*

No. on Plan.	Area in Acres.	Description.
	7150·156	*Brought forward.*
885	1·463	Houses, yards, & road.
886	·160	Garden.
887	6·649	Arable.
888	8·049	Arable.
889	6·559	Arable.
890	2·800	Arable.
891	3·781	Arable.
892	5·150	Arable.
893	7·066	Arable.
894	8·067	Arable.
895	·444	House, garden, & yard.
896	3·996	Arable.
897	2·922	Arable.
898	·693	Public road.
899	31·136	Rough pasture, arable, &c.
900	·323	Arable.
901	·359	Houses, garden, and yard.
902	·333	Stackyard.
903	·625	Arable, &c.
904	10·431	Public road.
905	22·609	Wood.
906	11·133	Arable, &c.
907	15·060	Arable, &c.
908	1·725	Houses, yards, & road.
909	·430	Dam.
910	·361	Arable.
911	·283	Arable.
912	·497	Wood.
913	1·270	Wood.
914	1·130	Wood.
915	·988	Wood.
916	·247	Houses, garden, yard, &c.
917	·820	Arable.
918	1·102	Wood.
919	12·087	Arable.
920	5·524	Arable, &c.
921	7·945	Wood.
922	12·879	Arable.
923	13·389	Arable.
924	16·677	Arable.
925	9·118	Wood.
926	21·849	Rough pasture & trees.
927	10·920	Arable.
928	10·464	Arable.
929	3·749	Arable.
930	59·386	Arable and rough pasture.
	7483·804	*Carried forward.*

No. on Plan.	Area in Acres.	Description.
	7483·804	*Brought forward.*
931	2·914	Arable.
932	15·134	Arable.
933	·151	Garden.
934	24·268	Arable, &c.
935	2·029	Houses, yards, arable, & road.
936	10·950	Arable.
937	11·167	Arable.
938	11·960	Arable.
939	9·604	Rough pasture.
940	4·232	Public road.
941	71·748	Wood.
942	3·137	Arable.
943	4·576	Arable.
944	6·655	Arable.
945	·426	House, garden, & yard.
946	·733	Arable.
947	3·301	Wood.
948	9·310	Arable.
949	5·293	Arable.
950	1·370	Arable.
951	1·124	Houses, gardens, and yards,
952	4·329	Arable.
953	19·139	Wood.
954	8·613	Arable, &c.
955	7·976	Arable, &c.
956	6·375	Arable.
957	5·975	Arable.
958	6·637	Arable.
959	8·307	Arable, &c.
960	4·744	Arable.
961	7·854	Arable.
962	10·372	Arable.
963	4·229	Arable.
964	2·220	Public road.
965	5·066	Arable.
966	7·186	Arable.
967	5·205	Arable.
968	·179	Houses, garden, and yard.
969	1·128	Arable.
970	2·606	Arable.
971	3·890	Arable.
972	5·655	Arable.
973	8·231	Arable.
974	·432	Houses, garden, yard, & road.
975	10·233	Arable.
976	6·275	Arable.
	7836·742	*Carried forward.*

No. on Plan.	Area in Acres.	Description.	No. on Plan.	Area in Acres.	Description.
	7836·742	*Brought forward.*		7875·178	*Brought forward.*
977	5·481	Arable, house, & garden.	983	5·103	Arable & rough pasture.
978	12·737	Arable, rough pasture, &c.	984	11·633	Arable & rough pasture.
979	11·773	Arable, &c.	985	18·854	Arable, &c.
980	5·539	Arable.	986	·210	House, garden, and arable.
981	·601	Arable, garden, road, &c.	987	12·154	Arable.
982	2·305	Houses, garden, yards, &c.	988	·224	Arable.
				7923·356	
	7875·178	*Carried. forward.*			

RECAPITULATION.

7695·794	Land.
84·959	Public roads.
142·603	Water.
7923·356	Total area of the Parish of Maryculter, in the County of Kincardine.

INDEX TO PLACES

IN THE

PARISH OF MARYCULTER.

COUNTY OF KINCARDINE.

Name of Place.	No. of Sheet.		Descriptive Remarks.
	6-inch scale.	25·344-inch scale.	
Altries House	VII.	2	A mansion.
Auchlunies	III.	16	A mansion.
Auchintoul Croft	VII.	4	A crofter's residence.
Ashentilly	,,	5	A farmsteading.
Blackiewell	,,	3	A farmsteading.
Blairs College	III.	16	A R.C. seminary.
Burnside	VII.	7	A farmsteading.
Bogfun	,,	6	A farmsteading.
Bents	,,	6	A farmsteading.
Bogend	,,	2	Three cottages
Back Mains	,,	2	A dwelling house.
Bogdeuchars Croft	III.	16	A dwelling house.
Braeside	,,	16	A cottage.
Burnhead	VII.	4	A few cottages.
Briggs	,,	4	A crofter's residence.
Burnside Croft	III.	12	A crofter's residence.
Cottown	VII.	3	A crofter's residence.
Craigentath	,,	8	A farmsteading.
Cowford	IV.	13	A cottage.
Cannycriech	III.	12	A crofter's residence.
Crockleback Stone	,,	14	
Cleanhill	VII.	3	A dwelling house.
Crynoch	,,	7	A farmsteading.
Cosiebrae	,,	7	A crofter's residence.
Corbie Lodge	III.	15	
Cockley	VII.	6	A farmsteading.
Craigend	,,	4	A cottage.
Eastside	,,	7	An old farmsteading.
Easter Ashentilly	,,	6	A farmsteading.
Eastland	III.	15	A dwelling house.
Eastland Bridge	VII.	3	A cottage.
Easter Tilbouries	,,	2	A farmsteading.
Free Church Manse	,,	7	
Fernybrae	,,	4	A crofter's residence.
Greens of Crynoch	,,	7	An old farmsteading

Name of Place.	No. of Sheet.		Descriptive Remarks.
	6-inch scale.	25·344-inch scale.	
Gateside	VII.	2	Two cottages.
Greenloaning	,,	4	A farmsteading.
Gallowhill	III.	16	A dwelling house.
Greystone Croft	VII.	4	A crofter's residence.
Hardhillock	,,	5	A farmsteading.
Heathcot	III.	12	A mansion.
Hogghill	VII.	10	A dwelling house.
Hairyhillock	,,	6	A farmsteading.
Hilton	III.	16	A cottage residence.
Hillhead	VII.	6	A crofter's residence.
Haremoss	,,	6	A farmsteading.
Home Farm	III.	16	Belonging to Heathcot.
Home Farm	,,	16	Attached to Auchlunies.
Hillhead	,,	16	A farmsteading.
Hillbrae	VII.	2	A farmsteading.
Heathpark	III.	12	A farmsteading.
Kintoulin	,,	15	A farmsteading.
Kingcausie	,,	15	A mansion.
Lodge Croft	,,	12	A crofter's residence.
Muirskie	VII.	10	A farmsteading.
Mar Lodge	,,	2	A dwelling house.
Marybank	III.	15	A mansion.
Millbank	,,	15	A farmsteading.
Mill Inn	,,	15	
Mains of Patenlaws	VII.	4	A farmsteading.
Maryculter House	III.	14	A mansion.
Moss-side	IV.	13	A farmsteading.
Maidenfold	III.	16	A farmsteading.
Maryculter	VII.	3	A village
Nether Muirskie	,,	10	A farmsteading.
Netherlands Croft	III.	15	A crofter's residence.
North Tilbouries	VII.	2	A farmsteading.
Newlands	,,	4	A farmsteading.
Nether Croft	,,	4	A crofter's residence.
Pamplemouth	,,	4	A dwelling house.
Pepperhillock	,,	3	Two cottages.
Polston	,,	3	A dwelling house.
Parkhead	,,	3	A farmsteading.
Redbraes	,,	11	A crofter's residence.
Redstones	,,	6	A farmsteading.
Rattenwells	III.	16	A farmsteading.
Ruocks	IV.	13	A farmsteading.
Standingstones	VII.	6	A farmsteading.

Name of Place.	No. of Sheet.		Descriptive Remarks.
	6-inch scale.	25·344-inch scale.	
Stranog	VII.	7	A farmsteading.
Slack	,,	7	A crofter's residence.
Strypesides	III.	15	A cottage.
Stobhall	VII.	2	A farmsteading.
Stonyhill	,,	2	A dwelling house.
Sunnyside Croft	III.	16	A dwelling house.
Swirls	,,	16	A dwelling house.
Shop Croft	VII.	4	A crofter's residence.
Sunnyside	,,	4	A farmsteading.
Salmon Croft	III.	12	A crofter's residence.
Shannaburn	,,	16	A mansion.
Swellhead	VII.	8	A farmsteading.
Turfcraig	,,	2	A farmsteading.
Westside	,,	6	Crofters' residences.
Westside	,,	7	A farmsteading.
Wetshaw	,,	7	A farmsteading.
Waterside	III.	15	A crofter's residence.
Wester Tilbouries	VII.	2	A farmsteading.
Whitestone	,,	4	A dwelling house.
Westside	,,	10	A farmsteading.
Westerton	III.	16	A farmsteading.

ORDNANCE SURVEY OF SCOTLAND.

BOOK OF REFERENCE TO THE PLAN

OF THE

PARISH OF MARYHILL,

IN THE

COUNTY OF LANARK,

CONTAINING 4522·583 ACRES.

COLONEL SIR HENRY JAMES, R.E., F.R.S., F.G.S., &c.,

SUPERINTENDENT OF THE ORDNANCE SURVEY.

PRINTED AT THE ORDNANCE SURVEY OFFICE, SOUTHAMPTON.

1861.



Undefined ..... *Und.*

Where a change occurs in the boundaries, the symbol [o—o] is used to shew the part at which the change takes place.

EXPLANATORY REMARKS.

The Scale of the Parish Plans is the 1-2500th of the actual length on the ground, and is equal to 25·344 inches to a mile, which is very approximately equal to one square inch to one acre, the square of 1·0018 inch being equal to one acre.

The length of each sheet is 1⅓ miles, and the width 1 mile, the area of each sheet is therefore 960 acres.

Each enclosure has a reference number to the area which is given in this Book.

The Braces (ʃ) on the plans are to indicate that the spaces so braced are included under the same reference number.

The Altitudes in feet above the Mean Level of the Sea are written thus—31·4.

The Scale of the Plans of the County is 6 inches to a mile, and each sheet contains the same area as 16 sheets of the Parish Plans. There is therefore a double reference number to each sheet, as VI. 9., the Roman Numerals referring to the County Plans, the Arabic Figures to the Parish Plans.

The following are the characters employed on the Ordnance Plans on the Scales of 1-2500, and 6 inches to a mile:—

County Names	C	Hundreds or Wards	W
Parishes	P	Townships	T
Extra Parochial	E	Division of Townships	T

Antiquities ..... { ROMAN / Druidical or Saxon / Norman or Subsequent

The descriptions of the boundaries are shewn by the following initials:—

Centre of Stream	*C. S.*	Centre of Fence	*C. F.*
Centre of Road	*C. R.*	Top of Cop	*T. C.*
Side of Stream or Drain	*S. S.* or *S. D.*	Centre of Wall	*C. W.*
Root of Hedge	*R. H.*	Defaced	*Def.*
Face of Wall	*F. W.*	Track of Stream	*T. S.*
Undefined	*Und.*		

Where a change occurs in the boundaries, the symbol [o—o] is used to shew the part at which the change takes place.

TABLE

FOR CONVERTING DECIMAL PARTS OF AN ACRE INTO ROODS AND PERCHES.

Perches.	0 Rood.	1 Rood.	2 Roods.	3 Roods.
0	0·000	0·250	0·500	0·750
1	0·006	0·256	0·506	0·756
2	0·012	0·262	0·512	0·762
3	0·019	0·269	0·519	0·769
4	0·025	0·275	0·525	0·775
5	0·031	0·281	0·531	0·781
6	0·037	0·287	0·537	0·787
7	0·044	0·294	0·544	0·794
8	0·050	0·300	0·550	0·800
9	0·056	0·306	0·556	0·806
10	0·062	0·312	0·562	0·812
11	0·069	0·319	0·569	0·819
12	0·075	0·325	0·575	0·825
13	0·081	0·331	0·581	0·831
14	0·087	0·337	0·587	0·837
15	0·094	0·344	0·594	0·844
16	0·100	0·350	0·600	0·850
17	0·106	0·356	0·606	0·856
18	0·112	0·362	0·612	0·862
19	0·119	0·369	0·619	0·869
20	0·125	0·375	0·625	0·875
21	0·131	0·381	0·631	0·881
22	0·137	0·387	0·637	0·887
23	0·144	0·394	0·644	0·894
24	0·150	0·400	0·650	0·900
25	0·156	0·406	0·656	0·906
26	0·162	0·412	0·662	0·912
27	0·169	0·419	0·669	0·919
28	0·175	0·425	0·675	0·925
29	0·181	0·431	0·681	0·931
30	0·187	0·437	0·687	0·937
31	0·194	0·444	0·694	0·944
32	0·200	0·450	0·700	0·950
33	0·206	0·456	0·706	0·956
34	0·212	0·462	0·712	0·962
35	0·219	0·469	0·719	0·969
36	0·225	0·475	0·725	0·975
37	0·231	0·481	0·731	0·981
38	0·237	0·487	0·737	0·987
39	0·244	0·494	0·744	0·994
40	0·250	0·500	0·750	1·000

N.B.—To convert Decimal Fractions of an Acre into Roods and Perches, multiply the decimal first by 4 and then by 40, preserving the same number of decimals in the product.

Example 1.

633·357 Acres.
4
1·428
40
A. R. P. 633 1 17 ..... 17·120

Example 2.

527·013 Acres.
4
·052
40
A. R. P. 527 0 2 ..... 2·080

PARISH OF MARYHILL,

IN THE

COUNTY OF LANARK.

No. of Sheet.	No. on Plan.	Area in Acres.	Description.
I. 11.	1	·963	Pasture, slope, half of drain, &c.
,,	2	·276	Pasture, slope, ruin, footpath, &c.
,,	3	·385	Plantation & part of drain.
,,	4	16·399	Arable, sheepfold, & half of drain.
,,	5	6·343	Arable.
,,	6	2·798	Pasture, half of drain, &c.
,,	7	16·777	Pasture & half of drain.
,,	8	1·658	Plantation.
,,	9	·623	Occupation road.
,,	10	7·338	Pasture, road, towing path, &c.
,,	11	·389	Plantation, half of drain, &c.
,,	12	1·480	Plantation & half of drain.
,,	13	13·726	Ornamental ground & sheepfold.
,,	14	·317	Occupation road & pool.
,,	15	·187	Plantation.
,,	16	1·628	Plantation.
I. 13.	17	3·895	Plantation & sheepfold.
,,	18	·772	Garscube Cottage, houses, &c.
,,	19	1·304	Plantation & slope.
,,	20	9·101	Pasture & old coal pits.
,,	21	13·728	Arable.
,,	22	·104	Pasture.
,,	23	4·832	Plantation & slope.
,,	24	19·504	Pasture, half of burn, &c.
,,	25	·207	Plantation & half of burn.
,,	26	·687	Plantation & slope.
,,	27	21·664	Ornamental ground, & old sand pit
,,	28	·276	Plantation.
,,	29	3·128	Plantation.
,,	30	3·381	Arable.
,,	31	·727	Occupation road.
,,	32	·776	Plantation.
,,	33	·120	Plantation.
,,	34	·147	Acre, house, garden, &c.
,,	35	5·125	Arable.
,,	36	·497	Plantation.
,,	37	1·102	Arable & ruin.
,,	38	·442	Plantation.
,,	39	18·597	Pasture & road.
,,	40	·054	Plantation.
		181·457	*Carried forward.*

No. of Sheet.	No. on Plan.	Area in Acres.	Description.
		181·457	*Brought forward.*
I. 13.	41	·732	Sandyflat, homestead, garden, &c.
,,	42	11·886	Arable & plantation.
,,	43	·310	Plantation.
,,	44	·014	House.
,,	45	27·173	Ornamental ground & road.
,,	46	·262	Plantation.
,,	47	·191	Plantation.
,,	48	·444	Plantation.
,,	49	1·010	Plantation & slope.
,,	50	1·226	Ornamental ground & footpath.
,,	51	14·967	Plantation, road, rocks, slope, &c.
,,	52	4·247	Turnpike road.
,,	53	12·850	Plantation.
,,	54	4·823	Plantation.
,,	55	·368	Pasture.
,,	56	2·059	Plantation.
,,	57	31·165	Arable.
,,	58	1·586	Parish road.
,,	59	19·586	Arable.
,,	60	·023	Lodge, &c.
,,	61	3·147	Plantation.
,,	62	3·018	Arable & road.
,,	63	1·443	Plantation, road, slope, & rocks.
,,	64	·078	Shed, &c.
,,	65	1·195	Pasture & footpath.
,,	66	·357	Bellgreen, house, garden, &c.
,,	67	·280	Pasture, slope, & road.
,,	68	1·396	Pasture.
,,	69	1·583	Arable.
,,	70	1·751	Pasture.
,,	71	1·139	Plantation.
,,	72	·511	Public road.
,,	73	1·941	Ornamental ground & house.
,,	74	·053	Plantation.
,,	75	·161	Bonville, house, offices, &c.
,,	76	·287	Ornamental ground & road.
,,	77	·138	Occupation road.
,,	78	·407	Plantation & road.
,,	79	·067	Occupation road.
,,	80	·084	Lodge & garden.
,,	81	·149	Plantation.
,,	82	·777	Manse, garden, plantation, &c.
,,	83	·810	Ornamental ground.
,,	84	·091	Ornamental ground & footpath.
,,	85	·083	Plantation.
,,	86	·317	Occupation road, slope, &c.
,,	87	9·927	Arable.
,,	88	6·722	Arable.
,,	89	·075	House, &c.
,,	90	2·720	Pasture, slope, rocks, trees, &c.
		357·086	*Carried forward.*

No. of Sheet.	No. on Plan.	Area in Acres.	Description.
		357·086	*Brought forward.*
I. 13.	91	·187	Pasture & footpath.
,,	92	1·650	Ornamental ground.
,,	93	·540	Ornamental ground.
,,	94	·110	Ornamental ground & footpath.
,,	95	·589	Garden, &c.
,,	96	1·517	Waste ground & slope.
,,	97	1·134	Pasture, footpath, & trees.
,,	98	2·398	Arable, slope, & trees.
,,	99	·017	Station.
,,	100	·758	Arable.
,,	101	·141	Parish road (old).
,,	102	·539	Occupation road.
,,	103	22·421	Arable.
I. 14.	104	·063	House, garden, &c.
,,	105	·125	Garden.
,,	106	·130	Houses, &c.
,,	107	19·689	Arable & road.
,,	108	10·123	Arable.
,,	109	14·858	Arable.
,,	110	5·891	Arable.
,,	111	5·347	Arable.
,,	112	1·303	Plantation.
,,	113	15·707	Arable.
,,	114	2·300	Heathy pasture.
,,	115	7·719	Arable.
,,	116	1·653	Plantation.
,,	117	1·066	Arable.
,,	118	9·541	Arable.
,,	119	·960	Refuse, ironstone pit, &c.
,,	120	3·731	Pasture & half of drain.
,,	121	5·362	Pasture & half of drain.
,,	122	2·981	Pasture & half of drain.
,,	123	2·613	Waste ground, ironstone pits, &c.
,,	124	·045	House, ironstone pit, &c.
,,	125	39·048	Possil Loch (marshy).
,,	126	3·174	Pasture, towing path, &c.
,,	127	·200	Arable.
,,	128	·344	Houses & garden.
,,	129	3·740	Arable & road.
,,	130	17·449	Arable & old ironstone pit.
,,	131	·067	House, &c.
,,	132	·104	Houses & garden.
,,	133	17·307	Arable & road.
,,	134	2·026	Plantation.
,,	135	20·906	Arable & road.
,,	136	1·794	Arable & road.
,,	137	·406	Arable.
,,	138	16·150	Arable.
,,	139	5·757	Arable.
,,	140	·201	Pasture.
		628·967	*Carried forward.*

No. of Sheet.	No. on Plan.	Area in Acres.	Description.
		628·967	*Brought forward.*
I. 14.	141	·112	Occupation road.
,,	142	·808	Westfield, homestead, garden, &c.
,,	143	5·068	Arable.
,,	144	4·639	Arable.
,,	145	·443	Plantation.
,,	146	12·831	Arable.
,,	147	1·585	Occupation road.
,,	148	·403	Plantation.
,,	149	10·090	Arable.
,,	150	·623	Plantation.
,,	151	9·574	Arable.
,,	152	1·075	Plantation & half of drain.
,,	153	·237	Lambhill Cottage & garden.
,,	154	8·553	Pasture & road.
,,	155	2·633	Pasture, road, slope, house, &c.
,,	156	·305	Over Possil, houses, gardens, &c.
,,	157	22·611	Arable, slope, & rocks.
,,	158	·366	Old Quarry (freestone).
,,	158a	·230	Water.
,,	159	·770	Occupation road & pool.
,,	160	2·221	Plantation.
,,	161	9·082	Arable.
,,	162	2·550	Plantation.
,,	163	9·919	Arable.
,,	164	7·543	Arable.
,,	165	·126	Parish road.
,,	166	·129	Pasture.
,,	167	7·852	Arable.
,,	168	1·971	Arable.
,,	169	4·540	Arable, road, & slope.
,,	170	·362	Arable & road.
,,	171	4·856	Arable, road, & slope.
,,	172	9·753	Arable.
,,	173	10·874	Arable.
,,	174	·640	Occupation road & pasture.
,,	175	·630	Lochside, houses, gardens, &c.
,,	176	4·296	Arable.
,,	177	·333	Plantation.
,,	178	4·315	Arable.
,,	179	1·188	Arable.
,,	180	·131	Garden.
,,	181	·649	Arable.
,,	182	·551	Lochend, cottage, offices, &c.
,,	183	·325	Occupation road.
,,	184	·426	Plantation.
,,	185	2·395	Arable.
,,	186	3·957	Arable.
,,	187	1·111	Garden, plantation, &c.
,,	188	·759	Lambhill, homestead, &c.
,,	189	·041	Plantation.
		805·448	*Carried forward.*

No. of Sheet.	No. on Plan.	Area in Acres.	Description.
		805·448	*Brought forward.*
I. 14.	190	·673	Plantation.
,,	191	1·502	Pasture, road, & slope.
,,	192	·037	House & garden.
,,	193	·888	Arable.
,,	194	3·087	Arable & road.
,,	195	·084	Houses,
,,	196	·650	Pasture.
,,	197	1·268	Pasture, slope, & towing path.
,,	198	·312	East Cambus Possil, houses, &c.
,,	199	·076	Waste ground.
,,	200	·031	Pasture.
,,	201	3·767	Pasture.
,,	202	·670	Plantation & pasture.
,,	203	·162	Houses & garden.
,,	204	16·888	Arable.
,,	205	·545	Garden.
,,	206	·013	House.
,,	207	12·479	Arable.
,,	208	·897	Arable.
,,	209	4·895	Pasture, road, & half of burn.
,,	210	13·934	West Possil Loch (marshy).
,,	211	7·361	Arable.
,,	212	3·423	Pasture, road, slope, & towing path
,,	213	·780	Cambus Possil, houses, garden, &c.
,,	214	·967	Arable.
,,	215	·676	Arable.
,,	216	1·163	Plantation.
,,	217	7·444	Plantation, footpath, slope, &c.
,,	218	1·407	Occupation road.
,,	219	2·128	Plantation.
,,	220	6·430	Arable.
,,	221	4·464	Arable.
I. 15.	222	4·276	Arable, footpath, & half of drain.
,,	223	8·637	Arable, road, half of drain, &c.
,,	224	·335	House, garden, &c.
,,	225	2·725	Pasture, footpath, & trees.
,,	226	16·595	Ornamental ground.
,,	227	2·509	Plantation & footpath.
,,	228	·098	Bleaching green.
,,	229	·084	Occupation road.
,,	230	·395	Offices, &c.
,,	231	·184	Kenmure House.
,,	232	2·469	Ornamental ground, road, &c.
,,	233	·584	Plantation.
,,	234	·196	Plantation.
,,	235	13·390	Ornamental ground.
,,	236	1·495	Occupation road.
,,	237	16·801	Ornamental ground.
,,	238	10·280	Arable & half of drain.
,,	239	·369	Tram road.
		985·971	*Carried forward.*

No. of Sheet.	No. on Plan.	Area in Acres.	Description.
		985·971	*Brought forward.*
I. 15.	240	·869	Refuse, ironstone pit, &c.
,,	241	5·293	Marsh, road, & part of drain.
,,	242	1·622	Plantation.
,,	243	·011	House.
,,	244	10·266	Plantation, road, houses, &c.
,,	245	2·752	Garden, plantation, &c.
,,	246	8·905	Pasture.
,,	247	·829	Plantation.
,,	248	4·421	Arable.
,,	249	·626	Occupation road.
,,	250	·104	Plantation.
,,	251	·469	Occupation road.
,,	252	2·490	Arable
,,	253	·101	Pond.
,,	254	2·852	Plantation & road.
,,	255	1·545	Ornamental ground & road.
,,	256	9·184	Arable, road, & half of drain.
,,	257	4·795	Arable, road, & half of drain.
,,	258	·885	Arable & road.
,,	259	1·753	Refuse, road, ironstone pit, &c.
,,	260	13·762	Arable, road, & half of drain.
,,	261	11·230	Arable.
,,	262	9·671	Arable.
,,	263	3·782	Plantation & tank.
,,	264	14·537	Arable.
,,	265	14·044	Arable.
,,	266	1·830	Plantation.
,,	267	2·330	Plantation & road.
,,	268	1·953	Occupation road.
,,	269	17·102	Arable.
,,	270	1·641	Brackenbrae, homestead, &c.
,,	271	16·295	Arable & footpath.
,,	272	·618	Plantation & road.
,,	273	1·460	Plantation & footpath.
,,	274	12·667	Plantation, road, half of burn, &c.
,,	275	1·270	Ornamental ground & road.
,,	276	·079	Pasture slope.
,,	277	3·415	Refuse & ironstone pit.
,,	278	15·540	Arable.
,,	279	11·587	Arable, road, & half of drain.
,,	280	1·183	Refuse, ironstone pit, &c.
,,	281	1·214	Laigh Kenmure, homestead, &c.
,,	282	3·436	Tram road, &c.
,,	283	3·025	Tram road.
,,	284	11·819	Arable & road.
,,	285	1·271	Refuse, ironstone pit, &c.
,,	286	9·616	Arable.
,,	287	5·535	Arable.
,,	288	·046	House, ironstone pit, &c.
,,	289	2·435	Refuse & pool.
		1240·136	*Carried forward.*

No. of Sheet.	No. on Plan.	Area in Acres.	Description.
		1240·136	*Brought forward.*
I. 15.	290	9·633	Arable.
,,	291	·104	Smithy, garden, &c.
,,	292	8·278	Arable.
,,	293	·486	Plantation & road.
,,	294	·428	Houses, garden, &c.
,,	295	3·885	Arable.
,,	296	·257	Occupation road.
,,	297	5·545	Plantation.
,,	298	10·434	Arable.
,,	299	·540	Waste ground.
,,	300	·038	Smithy, house, & shed.
,,	301	·033	House, &c.
,,	302	·048	Houses.
,,	303	·614	Houses, gardens, &c.
,,	304	·119	Slope.
,,	305	11·117	Arable.
,,	306	·027	Occupation road, &c.
,,	307	·003	House (part of).
,,	308	·063	Pasture & half of burn.
,,	309	1·345	Plantation.
,,	310	·300	Plantation & half of burn.
,,	311	1·458	Turnpike road.
,,	312	·219	Plantation.
,,	313	·031	Occupation road.
,,	314	·012	House & garden.
,,	315	·486	Refuse & rocks (freestone quarry).
,,	316	17·322	Arable.
,,	317	15·777	Arable.
,,	318	13·903	Arable.
,,	319	6·381	Plantation.
,,	320	·088	Houses & garden.
,,	321	10·633	Arable & road.
,,	322	2·110	Refuse, ironstone pit, &c.
,,	323	6·271	Arable.
,,	324	4·598	Plantation & road.
,,	325	25·485	Waste ground, road, houses, &c.
,,	326	·028	House.
,,	327	·304	Arable.
,,	328	4·982	Arable.
,,	329	.150	Houses & garden.
,,	330	·034	House.
,,	331	·381	Waste ground, road, & tram road.
,,	332	1·410	Waste ground, road, & tram road.
,,	333	·053	Coltpark Cottage, &c.
,,	334	12·169	Arable.
,,	335	1·030	High Possil, homestead, &c.
,,	336	5·708	Arable & road.
,,	337	4·396	Parish road.
,,	338	·211	Houses, &c. (Possil Rows).
,,	339	·209	Houses, &c. (Possil Rows).
		1429·272	*Carried forward.*

No. of Sheet.	No. on Plan.	Area in Acres.	Description.
		1429·272	*Brought forward.*
I. 15.	340	10·406	Arable.
,,	341	16·403	Arable.
,,	342	·629	Plantation.
,,	343	1·031	Coltston, homestead, &c.
,,	344	·356	Garden.
,,	345	·169	Arable.
,,	346	15·985	Arable, road, ironstone pit, &c.
,,	347	·012	Houses, &c.
,,	348	2·483	Waste ground, road, rocks, &c.
,,	349	·043	House, &c.
,,	350	·010	House.
,,	351	8·468	Arable & road.
,,	352	1·614	Cottages, gardens, &c.
,,	353	1·594	Arable.
,,	354	·429	Houses, garden, &c.
,,	355	1·542	Arable & footpath.
,,	356	2·511	Refuse, pool, &c.
,,	357	·017	House & shed.
,,	358	2·006	Arable & footpath.
,,	359	·607	Parish road.
,,	360	8·019	Arable.
,,	361	9·098	Arable.
,,	362	11·585	Arable.
,,	363	10·581	Arable.
,,	364	25·361	Arable.
,,	365	·293	Occupation road.
,,	366	4·326	Arable.
,,	367	·250	Plantation.
,,	368	·732	Houses, gardens, &c.
,,	369	·021	Houses.
,,	370	5·973	Arable.
,,	371	6·085	Arable & house.
,,	372	·277	Occupation road.
VI. 1.	373	21·091	River Kelvin (part of).
,,	374	·175	Dam.
,,	375	·133	Dam.
,,	376	26·365	Houses, gardens, &c. } Town of
,,		5·390	Public roads. } Maryhill.
,,	377	11·180	Arable.
,,	378	·212	Pasture slope.
,,	379	·666	Arable.
,,	380	·269	Arable.
,,	381	·998	Pasture & trees.
,,	382	·555	Waste ground & slope.
,,	383	·064	House, garden, &c.
,,	384	·031	House, garden, &c.
,,	385	2·476	Pasture.
,,	386	1·063	Wood yard, house, sheds, offices, &c
,,	387	·047	Houses, &c.
,,	388	·335	Arable.
		1649·238	*Carried forward.*

No. of Sheet.	No. on Plan.	Area in Acres.	Description.
		1649·238	*Brought forward.*
VI. 1.	389	1·520	Towing path, &c.
,,	390	3·955	Plantation, slope, & rocks.
,,	391	·215	Plantation.
,,	392	·459	Collina Cottage, shrubbery, &c.
,,	393	·263	Houses, road, & plantation,
,,	394	·338	Garden, &c.
,,	395	1·342	Arable.
,,	396	·257	Plantation.
,,	397	1·660	Pasture.
,,	398	10·770	Pasture & pool.
,,	399	1·152	Occupation road & pasture.
,,	400	·073	Plantation.
,,	401	3·403	Pasture.
,,	402	·149	Pasture & footpath.
,,	403	·005	House.
,,	404	·473	Plantation, slope, & footpath.
,,	405	1·741	Garden, &c.
,,	406	·515	Offices, &c.
,,	407	·839	Ornamental ground & road.
,,	408	·057	Garbraid House.
,,	409	6·028	Ornamental ground & footpath.
,,	410	·626	Occupation road.
,,	411	·285	Plantation & slope.
,,	412	2·707	Pasture & trees.
,,	413	1·165	Plantation, footpath, rocks, & slope
,,	414	·584	Possil Burn (part of).
,,	415	1·768	Plantation, slope, footpath, & rocks
,,	416	1·502	Parish road.
,,	417	·129	Pasture, slope, & footpath.
,,	418	·760	Plantation.
,,	419	15·117	Arable, slope, & trees.
,,	420	·164	Plantation, slope, & rocks.
VI. 2.	421	11·379	Arable.
,,	422	·933	Occupation road.
,,	423	10·515	Arable.
,,	424	8·091	Arable, slope, & part of burn.
,,	425	6·244	Arable, slope, & part of burn.
,,	426	·464	Arable.
,,	427	·246	Lochburn, homestead, &c.
,,	428	2·385	Parish road.
,,	429	·446	Lochburn, homestead, garden, &c.
,,	430	5·912	Arable.
,,	431	9·384	Arable & half of burns.
,,	432	28·144	Railway (part of).
,,	433	7·063	Arable & half of burn.
,,	434	·561	Pasture & footpath.
,,	435	1·224	Arable.
,,	436	7·784	Arable.
,,	437	·246	Arable.
,,	438	6·764	Plantation, slope, & rocks.
		1817·044	*Carried forward.*

No. of Sheet.	No. on Plan.	Area in Acres.	Description.
		1817·044	*Brought forward.*
VI. 2.	439	1·071	Waste ground, slope, rocks, &c.
,,	439a	·712	Water.
,,	440	·123	Houses, gardens, &c.
,,	441	·977	Waste ground, slope, rocks, &c.
,,	441a	·580	Water.
,,	442	8·159	Arable.
,,	443	·299	Pasture & road.
,,	444	·440	Gilshochill, homestead, garden, &c
,,	445	·417	Pasture.
,,	446	·035	House.
,,	447	1·399	Towing path, pasture, & slope.
,,	448	7·923	Arable, slope, & footpath.
,,	449	·573	Pasture.
,,	450	·253	Pasture, slope, & road.
,,	451	·590	Pasture.
,,	452	·128	Pasture, plantation, & slope.
,,	453	·364	House & garden.
,,	454	·740	Plantation.
,,	455	1·102	Pasture & slope.
,,	456	2·834	Plantation.
,,	457	·083	Plantation & half of burns.
,,	458	·656	Arable & half of burn.
,,	459	7·211	Pasture, slope, road, &c.
,,	460	1·684	Plantation.
,,	461	8·925	Arable.
,,	462	6·077	Arable & half of burn.
,,	463	1·355	Arable.
,,	464	·878	Waste ground.
,,	465	·268	Pasture, slope, road, & part of burn
,,	466	27·796	Forth & Clyde Canal (part of).
,,	467	·134	House, garden. &c.
,,	468	1·070	Waste ground, slope, & part of burn
,,	469	7·034	Arable & road.
,,	470	3·992	Arable & old ironstone pit.
,,	471	2·207	Arable.
,,	472	5·709	Arable.
,,	473	·323	Occupation road.
,,	474	1·470	Arable.
,,	475	·697	Arable.
,,	476	1·007	Public road.
,,	477	·147	Garden.
,,	478	·580	Hillend, homestead, garden, &c.
,,	479	1·400	Refuse, ironstone pit, &c.
,,	480	6·890	Arable.
,,	481	9·279	Arable & slope.
,,	482	7·656	Arable.
,,	483	7·418	Arable & slope.
,,	484	4·861	Tram road.
,,	485	1·450	Refuse, ironstone pit, &c.
,,	486	·254	Arable.
		1964·274	*Carried forward.*

No. of Sheet.	No. on Plan.	Area in Acres.	Description.
		1964·274	*Brought forward.*
VI. 2.	487	1·464	Pasture.
"	488	·234	Burnhouse, homestead, garden, &c.
"	489	·234	Pasture.
"	490	·397	Occupation road.
"	491	3·231	Pasture, footpath, & half of burn.
"	492	1·009	Pasture, & half of Possil Burn.
"	493	6·955 1·192	Wyndford, houses, gardens, &c. Public roads.
"	494	2·051	Arable.
"	495	1·855	Arable & half of mill lade.
"	496	·471	Arable & half of mill lade.
"	497	·227	Garden, &c.
"	498	·569	Washing establishment, garden, &c
"	499	·211	Arable.
"	500	·423	Bleaching green, shed, &c.
"	501	·139	Dam.
"	502	·923	Waste ground, ruin, &c.
"	502a	·387	Water.
"	503	·478	Pasture & part of mill lade.
"	504	·343	Garden, &c.
"	505	·388	Dam.
"	506	·721	Arable, rocks, part of burn, &c.
"	507	·313	Pasture, rocks, footpath, &c.
"	508	·044	Plantation.
"	509	3·455	Arable & half of burn.
"	510	1·176	Arable & half of burn.
"	511	2·147	Pasture, slope, part of burn, &c.
"	512	4·728	Arable.
"	513	·419	Rough pasture, road, & slope.
"	514	1·291	Plantation.
"	515	21·549	Arable, road, & pool.
"	516	·167	Tamshill, house, garden, &c.
"	517	30·339	Arable, road, & slope.
"	518	·265	Arable & half of Possil Burn.
"	519	·338	Refuse & ironstone pit.
"	520	6·457	Arable & half of Possil Burn.
"	521	2·711	Arable.
"	522	8·943	Arable.
"	523	·769	Parkhouse, homestead, garden, &c.
"	524	·266	Occupation road.
"	525	·446	Garden.
"	526	·272	Arable.
"	527	2·364	Arable & slope.
"	528	·221	Occupation road.
"	529	3·815	Arable & road.
"	530	·149	Pasture, road, & slope.
"	531	4·432	Arable.
"	532	7·068	Arable.
"	533	·575	Plantation & footpath.
"	534	11·754	Arable & footpath.
		2104·649	*Carried forward.*

No. of Sheet.	No. on Plan.	Area in Acres.	Description.
		2104·649	*Brought forward.*
VI. 2.	535	12·811	Pasture.
,,	536	·746	Garden, &c.
,,	537	·369	Garrioch, homestead, &c.
,,	538	·253	Pasture, road, & pool.
,,	539	·020	House.
,,	540	·108	Occupation road.
,,	541	2·744	Arable.
,,	542	5·892	Arable.
,,	543	·242	Garden.
,,	544	·334	Garden, &c.
,,	545	·232	Offices, garden, &c.
,,	546	·114	Garrioch House, garden, &c.
,,	547	1.150	Ornamental ground, road, &c.
,,	548	·222	Occupation road.
,,	549	·481	Chapel, homestead, garden, &c.
,,	550	3·114	Pasture.
,,	551	·089	Rough pasture.
,,	552	9·719	Arable.
,,	553	9·846	Arable.
,,	554	·423	Refuse, ironstone pit, &c.
,,	555	·707	Occupation road.
,,	556	15·507	Arable & trees.
,,	557	2·825	Occupation road.
,,	558	1·295	Plantation & footpath.
,,	559	·520	Plantation & footpath.
,,	560	8·119	Ornamental ground & footpath.
,,	561	·187	Ornamental ground.
,,	562	·503	Ruehill House, &c.
,,	563	·356	Plantation.
,,	564	·384	Plantation.
,,	565	·583	Plantation.
,,	566	·072	Occupation road.
,,	567	2·220	Ornamental ground & footpath.
,,	568	·649	Offices, &c.
,,	569	·922	Ornamental ground, road, &c.
,,	570	·303	Plantation.
,,	571	2·389	Garden, plantation, &c.
,,	572	4·612	Arable.
,,	573	16·110	Arable.
,,	574	12·106	Arable & part of Possil Burn.
,,	575	·766	Plantation.
,,	576	21·417	Arable & part of burns.
,,	577	12·795	Arable, slope, & part of burn.
,,	578	2·593	Arable.
,,	579	·237	Plantation.
,,	580	·821	Plantation.
,,	581	·029	Lodge, &c.
,,	582	·454	Occupation road.
,,	583	·359	Plantation & footpath.
,,	584	6·935	Turnpike road.
		2270·333	*Carried forward.*

No. of Sheet.	No. on Plan.	Area in Acres.	Description.
		2270·333	*Brought forward.*
VI. 2.	585	4·307	Arable.
,,	586	14·392	Arable & slope.
,,	587	·270	Plantation & slope.
,,	588	6·220	Pasture.
,,	589	·512	Pasture.
,,	590	8·156	Arable.
,,	591	·442	Waste ground.
,,	592	1·367	Rough pasture, road, & quarry.
,,	593	·219	Garrioch Cottage, garden, &c.
,,	594	10·768	Arable & road.
,,	595	·826	Plantation.
,,	596	·225	Plantation.
,,	597	2·118	Pasture.
,,	598	2·351	Pasture.
,,	599	·209	Houses, gardens, &c.
,,	600	5·144	Turnpike road.
,,	601	·125	Plantation.
,,	602	·131	Plantation.
,,	603	4·596	Eastpark, houses, gardens, &c.
,,	604	·575	Pasture.
,,	605	6·105	Arable.
,,	606	2·560	Waste ground, road, old pit, &c.
,,	607	1·932	Arable.
,,	608	1·238	Goods yard.
,,	609	·349	Newhouse, homestead, garden, &c.
,,	610	·213	Arable.
,,	611	12·798	Arable.
,,	612	11·086	Arable.
,,	613	10·372	Arable & road.
,,	614	·316	Occupation road.
,,	615	11·760	Arable.
,,	616	·653	Firhill, homestead, &c.
,,	617	1·498	Plantation & footpath.
,,	618	16·992	Arable & road.
,,	619	3·834	Arable.
,,	620	·407	Occupation road.
,,	621	24·969	Arable.
,,	622	24·493	Arable & part of burn.
,,	623	·848	Possil Burn (part of).
,,	624	2·136	Plantation & footpath.
,,	625	·014	House.
,,	626	·013	House.
,,	627	·817	Old Quarry (freestone).
,,	628	·168	Plantation.
,,	629	4·057	Plantation, slope, rocks, &c.
,,	630	11·756	Pasture.
,,	631	1·691	Waste ground, old coal pit, & road.
,,	632	·024	House.
,,	633	1·459	Plantation.
,,	634	·173	Arable.
		2488·017	*Carried forward.*

No. of Sheet.	No. on Plan.	Area in Acres.	Description.
		2488·017	*Brought forward.*
VI. 2.	635	6·951	Arable.
,,	636	16·375	Arable.
,,	637	·028	House & ruin.
,,	638	2·054	Plantation & road.
,,	639	·849	Houses, gardens, &c.
,,	640	3·233	Pasture, slope, & towing path.
,,	641	·091	Kelvinside Cottage, garden, &c.
,,	642	11·363	Forth & Clyde Canal (part of).
,,	642a	·103	Arable.
,,	643	·090	House, garden, &c.
,,	644	·632	Pasture & road.
,,	645	·216	Garden.
,,	646	14·264	Arable.
,,	647	10·712	Arable & slope.
,,	648	·442	Garden.
,,	649	3·750	Arable, road, & slope.
,,	650	·364	Occupation road.
,,	651	·152	Houses, garden, ruin, &c.
,,	652	·415	Occupation road.
,,	653	·219	Plantation.
,,	654	4·316	Arable & road.
,,	655	·624	Yard, sheds, & saw pit.
,,	656	·079	Island.
,,	657	2·058	Timber Basin.
,,	658	·558	Occupation road.
,,	659	·972	Keppoch, homestead, garden, &c.
,,	660	1·853	Garden, conservatories, &c.
,,	661	·404	Occupation road.
,,	662	1·153	Ornamental ground.
,,	663	5·504	Arable.
,,	664	·655	Pasture.
,,	665	·541	Pasture.
,,	666	1·023	Pasture, road, footpath, &c.
,,	667	3·139	Parish road.
,,	668	1·783	Plantation.
,,	669	·343	Occupation road.
,,	670	1·107	Kelvinside House, offices, &c.
,,	671	·410	Occupation road, &c.
,,	672	5·050	Arable & dovecot.
,,	673	·453	Occupation road.
,,	674	·527	Pasture.
,,	675	·073	Plantation.
,,	676	·108	Plantation.
,,	677	·100	Lodge, garden, &c.
,,	678	·508	Plantation.
,,	679	·026	Coal pit, &c.
,,	680	·456	Waste ground, road, & pool.
,,	681	·013	House.
,,	682	22·096	Arable & road.
,,	683	15·662	Arable.
		2631·914	*Carried forward.*

No. of Sheet.	No. on Plan.	Area in Acres.	Description.
		2631·914	*Brought forward.*
VI. 2.	684	21·069	Arable & old coal pit.
VI. 3.	685	9·540	Arable.
,,	686	1·993	Arable.
,,	687	1·958	Arable.
,,	688	4·190	Arable & pool.
,,	689	9·297	Arable, road, & old ironstone pit.
,,	690	10·092	Edinburgh & Glasgow Railway.
,,	691	22·141	Arable.
,,	692	3·058	Waste ground, tram road, &c.
,,	693	10·736	Arable.
,,	694	4·482	Arable.
,,	695	7·850	Arable & slope.
,,	696	16·326	Arable & road.
,,	697	14·387	Arable, road, & pool.
,,	698	·180	Plantation.
,,	699	1·016	Arable.
,,	700	6·669	Arable.
,,	701	5·017	Arable.
,,	702	·164	Garden, &c.
,,	703	·594	Plantation, road, &c.
,,	704	·674	Ashfield, homestead, garden, &c.
,,	705	·703	Garden & stackyard.
,,	706	·879	Occupation road.
,,	707	·050	House.
,,	708	2·143	Waste ground, shed, pool, &c.
,,	709	·030	House & sheds (ironstone pit).
,,	710	4·858	Arable.
,,	711	5·046	Arable.
,,	712	·307	Plantation.
,,	713	9·554	Arable.
,,	714	1·436	Refuse, ironstone pit, &c.
,,	715	4·752	Arable.
,,	716	·924	Refuse, ironstone pit, &c.
,,	717	4·970	Pasture.
,,	718	10·654	Arable.
,,	719	12·102	Arable.
,,	720	3·371	Arable.
,,	721	4·983	Turnpike road.
,,	722	7·770	Arable.
,,	723	4·638	Arable.
,,	724	2·095	Public road.
,,	725	4·898	Pasture.
,,	726	12·666	Arable.
,,	727	7·310	Arable & old quarry (freestone).
,,	728	·134	Plantation.
,,	729	·974	Stobhill, homestead, garden, &c.
,,	730	·080	Plantation.
,,	731	·128	Occupation road.
,,	732	·772	Garden, &c.
,,	733	8·048	Arable.
		2899·622	*Carried forward.*

No. of Sheet.	No. on Plan.	Area in Acres.	Description.
		2899·622	*Brought forward.*
VI. 3.	734	9·922	Arable & footpath.
,,	735	1·390	Pasture & road.
,,	736	·534	Plantation & footpath.
,,	737	7·687	Arable.
,,	738	·630	Plantation.
,,	739	·443	Plantation.
,,	740	6·933	Arable.
,,	741	8·479	Arable.
,,	742	·418	Plantation.
,,	743	7·287	Arable.
,,	744	11·604	Arable & road.
,,	745	1·721	Refuse, old ironstone pit, &c.
,,	746	23·743	Arable & shed
,,	747	10·954	Arable, road, & half of burn.
,,	748	4·068	Arable, road, & half of burn.
,,	749	·276	Plantation & slope.
,,	750	·471	Pasture, slope, & road.
,,	751	5·381	Arable.
,,	752	·641	Plantation.
,,	753	2·543	Pasture.
,,	754	·638	Garden, plantation, shed, &c.
,,	755	1·201	Plantation, road, & rocks.
,,	756	·349	Plantation.
,,	757	·662	Ornamental ground, & road.
,,	758	·636	New Mosesfield, houses, garden, &c
,,	759	·633	Garden.
,,	760	·212	Plantation.
,,	761	24·874	Arable & road.
,,	762	15·283	Arable.
,,	763	216	Plantation.
,,	764	·207	Plantation.
,,	765	9·250	Arable.
,,	766	17·221	Arable.
,,	767	·199	Plantation.
,,	768	·044	Occupation road.
,,	769	·136	Possil House, &c.
,,	770	·228	Ornamental ground.
,,	771	34·284	Ornamental ground, road, &c.
,,	772	·298	Plantation & road.
,,	773	·875	Possil Mains, homestead, &c.
,,	774	·120	Garden.
,,	775	·224	Arable.
,,	776	·639	Plantation.
,,	777	·544	Garden
,,	778	2·338	Plantation, shrubbery, footpath, &c
,,	779	1·280	Garden, conservatory, &c.
,,	780	·699	Garden, &c.
,,	781	·169	Garden (hot bed).
,,	782	6·874	Ornamental ground & part of burn.
,,	783	1·327	Plantation & half of Possil Burn.
		3126·407	*Carried forward.*

No. of Sheet.	No. on Plan.	Area in Acres.	Description.
		3126·407	*Brought forward.*
VI. 3.	784	1·807	Occupation road.
,,	785	5·513	Arable.
,,	786	7·884	Arable, road, & old ironstone pit.
,,	787	3·546	Arable & road.
,,	788	20·683	Arable, half of burn, &c.
,,	789	5·700	Arable & road.
,,	790	·710	Refuse, road, half of burn, &c.
,,	791	·053	House.
,,	792	1·221	Refuse, ironstone pit, &c.
,,	793	·123	Occupation road, &c.
,,	794	·029	House, &c.
,,	795	14·009	Arable & road.
,,	796	·954	Occupation road.
,,	797	12·571	Arable & part of burn.
,,	798	1·211	Eastfield, homestead, garden, &c.
,,	799	·230	Arable.
,,	800	18·606	Arable & slope.
,,	801	·415	Parish road (part of).
,,	802	·950	Arable.
,,	803	·235	Eastfield Place, houses, &c.
,,	804	·485	Plantation.
,,	805	·262	Woody slope & pond.
,,	806	4·504	Pasture, trees, & rocks.
,,	807	·073	Plantation.
,,	808	·082	Plantation.
,,	809	·669	Garden, &c.
,,	810	·147	Old Mosesfield, house, &c.
,,	811	·291	Old Mosesfield, house, garden, &c.
,,	812	10·285	Arable & ruin.
,,	813	·750	Parish road (part of).
,,	814	8·328	Arable.
,,	815	·397	Occupation road.
,,	816	·153	Plantation.
,,	817	·704	Cockmuir, homestead, garden, &c.
,,	818	·133	Plantation.
,,	819	5·728	Arable.
,,	820	·549	Plantation.
,,	821	1·120	Possil Burn (part of).
,,	822	8·903	Ornamental ground, road, &c.
,,	823	·025	Lodge, &c.
,,	824	·160	Plantation.
,,	825	·276	Plantation.
,,	826	·223	Plantation & half of Possil Burn.
,,	827	·277	Plantation.
,,	828	·518	Plantation.
,,	829	14·703	Arable & old ironstone pit.
,,	830	5·809	Arable & half of Possil Burn.
,,	831	·802	Plantation & part of Possil Burn.
,,	832	13·607	Arable, trees, & part of Possil Burn
,,	833	15·055	Arable.
		3317·875	*Carried forward.*

No. of Sheet.	No. on Plan.	Area in Acres.	Description.
		3317·875	*Brought forward.*
VI. 3.	834	1·957	Refuse, ironstone pit, &c.
,,	835	·484	Occupation road.
,,	836	11·302	Arable & road.
,,	837	20·797	Arable.
,,	838	13·323	Arable.
,,	839	2·200	Waste ground, tram road, sheds, &c
VI. 4.	840	11·318	Arable & road.
,,	841	·150	Pasture (old plantation).
,,	842	·197	Offices, conservatory, &c.
,,	843	·249	Ornamental ground & footpath.
,,	844	16·743	Ornamental ground & pool.
,,	845	·977	Occupation road, plantation, &c.
,,	846	·555	Plantation.
,,	847	14·571	Arable.
,,	848	·962	High Balornock, homestead, &c.
,,	849	·014	Lodge.
,,	850	·843	Arable.
,,	851	2·545	Plantation, road, & footpath.
,,	852	4·826	Ornamental ground.
,,	853	·416	Ornamental ground, &c.
,,	854	·117	Plantation.
,,	855	·137	Balornock House, &c.
,,	856	1·780	Ornamental ground, road, &c.
,,	857	22·190	Ornamental ground & footpath.
,,	858	3·150	Plantation, part of burn, &c.
,,	859	15·822	Arable.
,,	860	15·676	Arable.
,,	861	8·908	Arable.
,,	862	18·601	Arable & road.
,,	863	7·680	Arable
,,	864	·117	Houses, garden, & ruin.
,,	865	1·146	Arable.
,,	866	·294	Pond.
,,	867	1·020	Arable.
,,	868	·151	Houses, garden, &c.
,,	869	4·157	Rough pasture & road.
,,	870	·358	Pond.
,,	871	11·502	Arable.
,,	872	2·241	Plantation.
,,	873	4·887	Arable & road.
,,	874	·454	Plantation.
,,	875	21·038	Arable.
,,	876	20·770	Arable.
,,	877	14·479	Arable.
,,	878	3·208	Parish road.
,,	879	22·350	Arable & rough pasture.
,,	880	4·212	Arable.
,,	881	12·029	Arable, road, & pool.
,,	882	1·228	Barmulloch, homestead, garden, &c
,,	883	13·009	Arable.
		3655·015	*Carried forward.*

No. of Sheet.	No. on Plan.	Area in Acres.	Description.
		3655·015	*Brought forward.*
VI. 4.	884	16·583	Arable.
,,	885	1·615	Plantation.
,,	886	17·964	Arable.
,,	887	17·849	Arable.
,,	888	1·569	Parish road (part of).
,,	889	12·545	Arable.
,,	890	1·131	Occupation road.
,,	891	5·949	Arable.
,,	892	8·846	Arable.
,,	893	8·478	Plantation.
,,	894	·374	Occupation road.
,,	895	1·172	Arable.
,,	896	·255	Hillhead, cottage & garden.
,,	897	14·254	Arable.
,,	898	13·207	Arable.
VI. 6.	899	·340	Waste ground, coal pit, &c.
,,	900	·231	Garrioch Mills, &c. (flour & flint).
,,	901	·311	Houses, gardens, &c.
,,	902	·923	Garden, &c.
,,	903	1·418	Garden, plantation, &c.
,,	904	·560	Pasture & part of mill lade.
,,	905	2·387	Pasture, road, slope, footpath, &c.
,,	906	·260	Plantation.
,,	907	1·126	Pasture, trees, & road.
,,	908	23·035	Pasture & road.
,,	909	1·889	Arable.
,,	910	7·170	Arable & road.
,,	910a	·025	Houses, &c. (Sheepmount Pit).
,,	911	·063	Arable.
,,	912	·067	Houses, &c.
,,	913	2·408	Arable.
,,	914	·299	Engine works, &c.
,,	915	1·929	Arable, ironstone pit, &c.
,,	915a	·348	Occupation road.
,,	916	·238	Keppoch Row, houses, &c.
,,	917	·594	Public road.
,,	918	8·957	Plantation, road, part of burn, &c.
,,	919	·318	Mill lade.
,,	919a	1·105	North Woodside Flint Mills, &c.
,,	920	1·148	Plantation, slope, & footpath.
,,	920a	·246	Pasture & part of mill lade,
,,	921	1·389	Pasture.
,,	921a	·250	Houses, &c.
,,	922	·967	Arable.
,,	922a	·379	Occupation road.
,,	923	2·437	Arable.
,,	924	1·864	Garden, house, plantation, &c.
,,	925	·425	Plantation, slope, & footpath.
,,	926	·311	North Woodside House, garden, &c
		3842·223	*Carried forward.*

No. of Sheet.	No. on Plan.	Area in Acres.	Description.
		3842·223	*Brought forward.*
VI. 6.	926a	·983	Garden, slope, rocks, &c.
VI. 7.	927	·203	Garden, &c.
,,	928	·371	Craigbank, houses, &c.
,,	928a	·003	Ornamental ground.
,,	929	·915	Arable.
,,	930	·057	Plantation.
,,	931	2·570	Arable, shed, & pool.
,,	932	1·521	Plantation.
,,	933	10·428	Arable.
,,	934	8·781	Arable.
,,	935	3·668	Arable.
,,	935a	·742	Occupation road.
,,	936	7·902	Arable.
,,	937	7·506	Arable & road.
,,	938	·133	Occupation road.
,,	939	4·434	Arable & road.
,,	940	·551	Houses & garden.
,,	941	·483	Yard.
,,	941a	·337	Occupation road.
,,	942	·945	Keppochill, houses, &c.
,,	943	2·058	Turnpike road.
,,	944	2·036	Arable.
,,	945	·585	Arable.
,,	946	·993	Keppochill Cottage, garden, &c.
,,	947	·961	Arable.
,,	948	·077	Arable.
,,	949	1·571	Arable.
,,	950	·257	Arable.
,,	951	·644	Parish road.
VI. 8.	952	21·511	Arable & slope.
,,	953	12·336	Arable.
,,	954	·287	Occupation road.
,,	955	·486	Occupation road.
,,	956	·718	Arable.
,,	957	9·358	Caledonian Railway (part of).
,,	958	·090	House, garden. &c.
,,	959	·203	Garden.
,,	960	·348	Occupation road.
,,	961	·024	House.
,,	962	·201	Houses, &c.
,,	963	1·428	Arable & rocks.
,,	964	·766	Arable.
,,	965	·569	Houses, garden, &c.
,,	966	1·728	Milton, homestead, garden, ruin, &c
,,	967	·212	Occupation road.
,,	968	1·074	Arable & half of drain.
,,	969	·211	Occupation road.
,,	970	7·702	Arable & road.
,,	971	17·694	Arable & slope.
		3980·884	*Carried forward.*

No. of Sheet.	No. on Plan.	Area in Acres.	Description.
		3980·884	*Brought forward.*
VI. 8.	972	1·614	Turnpike road (part of).
		3982·498	

RECAPITULATION.

3755·551	Land.
57·696	Public Roads.
121·657	Water.
47·594	Public Railways.
3982·498	Area of part of the Parish outside the Parliamentary and Royalty Boundaries.

VI. 2.	973	·389	Towing path.
,,	974	·073	House, garden, &c.
,,	975	·018	House & shed.
,,	976	3·530	Pasture.
,,	977	4·493	Timber basin.
,,	978	1·173	Pasture & towing path.
,,	979	2·706	Forth & Clyde Canal (part of).
,,	980	3·184	Springbank Foundry, &c.
,,	981	·916	Public road.
,,	982	3·021	Brickfield, road, & shed.
,,	983	3·240	Pasture slope, road, & towing path
VI. 6.	984	·537	Engine Works, &c.
,,	985	1·582	Yard & road.
,,	986	·572	Public road.
,,	987	2·956	North Woodside Iron Works, &c.
,,	988	·304	Houses, &c.
,,	989	·524	Garden, arable, &c.
,,	990	2·473	Arable.
,,	991	3·531	Arable.
,,	992	·096	Houses, &c.
		35·318	*Carried forward*

No. of Sheet.	No. on Plan.	Area in Acres.	Description.
		35·318	*Brought forward.*
VI. 6.	993	1·323	Turnpike road.
,,	994	1·221	Waste ground.
,,	995	·028	House, &c.
,,	996	·950	Waste ground.
,,	997	·011	Arable.
,,	998	·621	Arable.
,,	999	·112	Occupation road.
,,	1000	1·544	Arable.
,,	1001	·359	Garden, &c.
,,	1002	1·003	Houses, gardens, &c.
,,	1003	3·607	Arable.
,,	1004	2·886	Arable.
,,	1005	1·159	Public road.
,,	1006	4·514	Arable, slope, & rocks.
,,	1007	·224	Waste ground.
,,	1008	·157	Houses, &c.
,,	1009	3·943	Arable.
,,	1010	·266	Houses, &c.
,,	1011	·186	Public road (part of).
,,	1012	·084	Plantation & footpath.
,,	1013	·250	Houses, &c.
,,	1014	2·424	Garden, conservatories, &c.
,,	1015	·049	Houses.
,,	1016	·126	North Woodside, houses, &c.
,,	1017	3·396	Ornamental ground, road, slope, &c
,,	1018	·455	Parish road.
,,	1019	6·524	Arable & road.
,,	1020	7·914	Arable.
,,	1021	1·724	Waste ground & road.
,,	1022	2·881	Turnpike road (part of).
,,	1023	1·040	River Kelvin (part of).
,,	1024	·305	Pasture & slope.
,,	1025	·081	Houses, &c.
,,	1026	·917	Public road.
,,	1027	·133	Houses, &c.
,,	1028	·693	Waste ground & road.
,,	1029	1·150	Waste ground, road, & slope.
,,	1030	·604	Houses, grass plots, &c.
,,	1031	·215	House, &c.
,,	1032	·315	Bowerbank Cottage, garden, &c.
,,	1033	·136	Houses, &c.
,,	1034	·814	Public road.
,,	1035	·281	Ornamental ground.
,,	1036	·283	Ornamental ground.
,,	1037	1·909	Houses, grass plots, &c.
,,	1038	·244	Occupation road.
,,	1039	1·360	Garden, &c.
,,	1040	·618	Garden, &c.
,,	1041	·041	Priory House, &c.
,,	1042	·685	Ornamental ground & road.
		97·083	*Carried forward.*

No. of Sheet.	No. on Plan.	Area in Acres.	Description.
		97·083	*Brought forward.*
VI. 6.	1043	·630	Waste ground.
,,	1043a	1·165	Pond.
,,	1044	·088	Occupation road.
,,	1045	·762	Houses, gardens, &c.
,,	1046	2·586	Waste ground & footpath.
,,	1046a	2·190	Pond.
,,	1047	4·506	Arable.
,,	1048	·717	Public road.
,,	1049	·285	Occupation road.
,,	1050	6·393	Arable.
,,	1051	1·734	Turnpike road (part of).
,,	1052	·728	Arable.
,,	1053	·156	House & arable.
,,	1054	·158	Arable.
,,	1055	·498	Public road.
,,	1056	1·069	Houses & grass plots.
,,	1057	·938	Crossbank House, garden, &c.
,,	1058	1·442	Waste ground.
,,	1058a	·010	Public road.
,,	1059	·092	Shed (part of), &c.
,,	1060	·004	Area, &c.
,,	1060a	·107	Waste ground.
		123·341	

RECAPITULATION.

99·565	Land.
12·182	Public Roads.
11·594	Water.
123·341	Area of the Parish within the Parliamentary Boundary, exclusive of that portion within the Royalty Boundary.

No. of Sheet.	No. on Plan.	Area in Acres.	Description.
VI. 6.	1061	·540	Waste ground.
,,	1061a	·278	Public road.
,,	1062	·397	Garden, &c.
,,	1063	·082	Shed (part of), &c.
,,	1064	·073	Occupation road.
,,	1065	·319	Waste ground.
,,	1066	1·231	Houses, grass plots, &c.
,,	1066a	·561	Turnpike road (part of).
,,	1066b	·079	Turnpike road (part of).
,,	1067	·480	Houses, gardens, &c.
,,	1068	·278	Public road.
,,	1069	·775	Towing path, &c.
,,	1070	1·955	Chemical Works, houses, &c.
,,	1071	·460	Houses, &c.
,,	1072	·853	Malt Barns, &c.
,,	1073	1·797	Forth & Clyde Canal (part of).
,,	1074	·150	Public road.
,,	1075	1·163	Turnpike road.
,,	1076	3·523	Oakbank Mill (cotton), houses, &c.
,,	1077	1·127	Public road.
,,	1078	·183	Public road.
,,	1079	1·637	Waste ground & slope.
,,	1080	1·493	Houses, gardens, plantation, &c.
,,	1081	·252	Public road.
,,	1082	1·028	Great Canal Brewery, &c.
,,	1083	·091	Public road.
,,	1084	·917	Houses, &c.
,,	1085	·352	Public road (part of).
,,	1086	·154	Public road.
,,	1087	·724	Houses, ruin, &c.
		22·952	

RECAPITULATION.

16·487	Land.
4·668	Public Roads.
1·797	Water.
22·952	Area of the Parish within the Parliamentary Boundary, contained within the Royalty Boundary.

No. of Sheet.	No. on Plan.	Area in Acres.	Description.
VI. 6.	1088	2·529	Arable.
,,	1089	5·854	Waste ground & slope.
,,	1090	1·754	Arable.
,,	1091	10·540	Arable.
,,	1092	6·673	Arable.
,,	1093	5·324	Arable.
,,	1094	·279	Pasture.
,,	1095	1·000	Arable.
,,	1096	·233	Pasture & footpath.
,,	1097	·266	Hamiltonhill, houses, &c.
,,	1098	·068	Hamiltonhill, houses, &c.
,,	1099	·303	Hamiltonhill, houses, &c.
,,	1100	·562	Public road.
,,	1101	15·035	Arable.
,,	1102	·985	Victoria Foundry (iron), &c.
,,	1103	·848	Occupation road.
,,	1104	3·106	Arable.
,,	1105	1·291	Canal Company's Works.
,,	1106	·297	House, garden, &c.
,,	1107	·394	Arable & slope.
,,	1108	·151	Arable & slope.
,,	1109	·855	Arable.
,,	1110	·482	Arable.
,,	1111	·615	Public road.
,,	1111a	·057	Coal pit, house, &c.
,,	1112	1·485	Arable, house, slope, pool, &c.
,,	1113	·099	House, &c.
,,	1114	·989	Public road.
,,	1115	2·381	Houses, gardens, pond, &c.
,,	1116	·445	Public road.
,,	1117	·212	House, garden, &c.
,,	1118	·500	Houses, &c.
,,	1119	2·076	Waste ground & rocks.
,,	1120	·012	House & shed.
,,	1121	4·474	Forth & Clyde Canal (part of).
,,	1122	·940	Rockvilla Mill (flour), &c.
,,	1123	·536	Waste ground & slope.
,,	1124	·136	Public road.
,,	1125	·138	Rockvilla House, &c.
,,	1126	4·464	Saw mills, sheds, & yard.
,,	1127	2·251	Public road.
,,	1128	·025	House.
,,	1129	3·858	Arable.
,,	1130	2·096	Public road.
,,	1131	·007	House.
,,	1132	·651	Port Dundas Sugar Refinery, &c.
,,	1133	·266	Ebenezer House, garden, &c.
,,	1134	·298	Arable.
,,	1135	·012	House.
,,	1136	·670	Arable.
		88·522	*Carried forward.*

No. of Sheet.	No. on Plan.	Area in Acres.	Description.
		88·522	*Brought forward.*
VI. 6.	1137	·266	Yard.
,,	1138	·089	Sheds.
,,	1139	·595	House & ornamental ground.
,,	1140	·616	Arable.
,,	1141	·687	Public road.
,,	1142	·677	Arable.
,,	1143	·344	House, garden, &c.
,,	1144	·738	City Flour Mills, &c.
,,	1145	·233	Yard.
,,	1146	·124	Oil Works, &c.
,,	1147	·474	Garden, &c.
,,	1148	·174	Flint Glass Works, &c.
VI. 7.	1149	·475	Plantation & footpath.
,,	1150	1·303	Garden, &c.
,,	1151	·060	Occupation road.
,,	1152	3·048	Ornamental ground, road, &c.
,,	1153	·070	Lodge, &c.
,,	1154	·483	Plantation.
,,	1155	1·547	Arable.
,,	1156	1·640	Arable.
,,	1157	·009	House (Hamiltonhill T. P.).
,,	1158	·065	House, &c.
,,	1159	·225	Occupation road.
,,	1160	·826	Turnpike road.
,,	1161	·551	Pasture.
,,	1162	·004	Arable.
,,	1163	3·373	Waste ground, road, & quarry.
,,	1164	·178	Houses, &c.
,,	1165	2·604	Timber yard & sheds.
,,	1166	3·866	Arable.
,,	1167	·249	Occupation road.
,,	1168	·051	Craighall, house, &c.
,,	1169	·030	House, coal pit, &c.
,,	1170	·024	House.
,,	1171	3·501	Waste ground.
,,	1172	3·778	Arable.
,,	1173	·004	House.
,,	1174	2·780	Garden.
,,	1175	8·158	Arable.
,,	1176	·047	Houses.
,,	1177	12·316	Arable, road, & footpath.
,,	1178	1·354	Ornamental ground, road, &c.
,,	1179	·387	Pinkston, house, garden, &c.
,,	1180	·056	Occupation road.
,,	1181	·129	Martyrstone, houses, garden, &c.
,,	1182	11·772	Arable, embankment, footpath, &c.
,,	1183	·594	Curling ponds.
,,	1184	·459	Fountainwell, houses, gardens, &c.
,,	1185	1·481	Parish road.
,,	1186	·348	Footpath (part of).
		161·384	*Carried forward.*

No. of Sheet.	No. on Plan.	Area in Acres.	Description.
		161·384	*Brought forward.*
VI. 7.	1187	19·562	Arable & slope.
,,	1188	·983	Sighthill Cemetery (part of).
,,	1189	·240	Waste ground.
,,	1190	·732	Coburg Place, houses, &c.
,,	1191	·818	Public road.
,,	1192	·589	Waste ground & road.
,,	1193	·073	Houses, &c.
,,	1194	20·925	Sighthill Cemetery (part of).
,,	1195	·025	Chapel.
,,	1196	·134	Gate entrance.
,,	1197	·105	Public road.
,,	1198	·077	Arable.
,,	1199	3·639	Arable.
,,	1200	3·004	Edinburgh & Glasgow Railway.
,,	1201	4·182	Arable, road, & slope.
,,	1202	·229	Arable.
,,	1203	2·495	Parish road.
,,	1204	·164	House, tunnel shaft, &c.
,,	1205	29·286	Arable.
,,	1206	·678	Yard.
,,	1207	·125	House, shed, &c.
,,	1208	·760	Yard & shed.
,,	1209	·566	Houses, &c.
,,	1210	2·234	Turnpike road (part of).
,,	1211	4·242	Caledonian Railway (part of).
,,	1212	·192	Pond.
,,	1213	·145	House.
,,	1214	18·209	Arable, yard, tram road, &c.
,,	1215	·285	Waste ground.
,,	1216	·619	Waste ground & garden.
,,	1217	·691	Houses, &c.
,,	1218	·050	House.
,,	1219	1·028	Waste ground & road.
,,	1220	·633	Waste ground.
,,	1221	·398	Houses, &c.
,,	1222	·996	Public road.
,,	1223	·269	Houses, &c.
,,	1224	·286	Houses, &c.
,,	1225	·354	Houses, sheds, &c.
,,	1226	·281	House & waste ground.
,,	1227	·442	House & waste ground.
,,	1228	8·417	Arable, road, & slope.
,,	1229	·485	Broomhill House, &c.
,,	1230	·395	Waste ground.
,,	1231	·567	Bogside, houses, waste ground, &c.
,,	1232	·025	House.
,,	1233	·178	House, &c.
,,	1234	8·132	Railway, tram road, yard, &c.
,,	1235	·152	Houses, shed, &c.
,,	1236	1·075	St. Rollox Chemical Works (part of)
		301·555	*Carried forward.*

No. of Sheet.	No. on Plan.	Area in Acres.	Description.
		301·555	*Brought forward.*
VI. 7.	1237	·060	Broomhill Cottage (part of), &c.
,,	1238	2·524	Coal Depot, railway, &c.
,,	1239	11·381	Chemical Works, &c. (part of).
,,	1240	1·055	Forth & Clyde Canal (part of).
		316·575	

RECAPITULATION.

286·278	Land.
16·736	Public Roads.
6·315	Water.
7·246	Public Railways.
316·575	Area of the Parish within the Royalty Boundary, exclusive of that portion within the Parliamentary Boundary.

VI. 6.	1241	2·337	Arable.
,,	1241a	·005	Flint Glass Works (part of).
,,	1242	·429	Pond.
,,	1243	·633	Waste ground, road, & slope.
,,	1244	·146	Waste ground.
,,	1245	·171	Waste ground & road.
,,	1246	·344	Public road.
,,	1247	·193	Houses, &c.
,,	1248	·072	Public road.
,,	1249	4·771	Dundashill Distillery, &c.
,,	1250	·303	House & sheds.
VI. 7.	1251	11·696	Arable & slope.
,,	1252	·686	Waste ground.
,,	1253	·888	Waste ground, road, & slope.
,,	1254	·303	House, &c.
,,	1255	2·536	Iron Foundries, &c.
,,	1256	2·529	Public road.
,,	1257	·651	Yard & road.
		28·693	*Carried forward.*

No. of Sheet.	No. on Plan.	Area in Acres.	Description.
		28·693	*Brought forward.*
VI. 7.	1258	1·337	Hundredacre Hill Dairy, sheds, &c
,,	1259	·078	Hundredacre Hill Dairy, mill.
,,	1260	1·597	Yard, road, & embankment.
,,	1261	4·318	Waste ground, road, slope, &c.
,,	1262	·717	Public road.
,,	1263	·245	Waste ground.
,,	1264	·133	Pond (filter).
,,	1265	2·005	Distillery, &c.
,,	1266	·739	Public road.
,,	1267	·560	Waste ground.
,,	1268	·217	Waste ground.
,,	1269	·305	Occupation road.
,,	1270	2·048	Arable.
,,	1271	1·889	Glasgow Glass Works, &c.
,,	1272	·403	Yard.
,,	1273	·298	Public road.
,,	1274	·533	Yard.
,,	1275	1·539	Cowlairs Distillery, &c.
,,	1276	·027	Arable.
,,	1277	3·805	Forth & Clyde Canal (part of).
,,	1278	·347	Occupation road.
,,	1279	·550	Yard.
,,	1280	·396	Edinburgh & Glasgow Railway.
,,	1281	12·334	Arable & road.
,,	1282	·331	Broomhill, house, &c.
,,	1283	·054	Ornamental ground.
,,	1284	·102	House, garden, &c.
,,	1285	11·611	Railway, yard, &c.
,,	1286	·006	Pasture.
		77·217	

RECAPITULATION.

67·755	Land.
4·699	Public Roads.
4·367	Water.
·396	Public Railway.
77·217	Area of part of the Parish outside the Royalty & Parliamentary Boundaries.

RECAPITULATION WITHIN THE PARLIAMENTARY BOUNDARY.

(See Pages 29 & 30).

Area in Acres.	
116·052	Land.
16·850	Public Roads.
13·391	Water.
146·293	Total Area within the Parliamentary Boundary.

RECAPITULATION WITHIN THE ROYALTY BOUNDARY.

See Pages 30 & 34).

Area in Acres.	
302·765	Land.
21·404	Public Roads.
7·246	Public Railways.
8·112	Water.
339·527	Total Area within the Royalty Boundary.

RECAPITULATION OUTSIDE THE PARLIAMENTARY AND ROYALTY BOUNDARIES.

(See Pages 27 & 35).

Area in Acres.	
3823·306	Land.
62·395	Public Roads.
126·024	Water.
47·990	Public Railways.
4059·715	Total Area outside the Parliamentary & Royalty Boundaries.

GENERAL RECAPITULATION.

Page.	Area in Acres.		Remarks.
7	3982·498		See page 27.
34	77·217		See page 35.
36	4059·715	4059·715	Total Area outside the Parliamentary and Royalty Boundaries.
27	123·341	123·341	Area within the Parliamentary Boundary, exclusive of that portion within the Royalty Boundary.
30	22·952	22·952	Area within the Parliamentary Boundary contained within the Royalty Boundary
36	146·293	.....	Total Area within the Parliamentary Boundary.
	316·575	316·575	Area within the Royalty Boundary, exclusive of that portion within the Parliamentary Boundary.
30	22·952	.....	Area within the Royalty Boundary, contained within the Parliamentary Boundary.
36	339·527	.....	Total Area within the Royalty Boundary.
		4522·583	Total Area of the Parish of Maryhill, in the County of Lanark.

RECAPITULATION FOR THE PARISH.

4225·636	Land.
95·981	Public Roads.
55·236	Public Railways.
145·730	Water.
4522·583	Total Area of the Parish of Maryhill, in the County of Lanark.

INDEX TO PLACES

IN THE

PARISH OF MARYHILL.

COUNTY OF LANARK.

Name of Place.	No. of Sheet. 6 inch scale.	No. of Sheet. 25·344 in. scale.	Descriptive Remarks.
Ashfield.	VI.	3	A farmsteading.
Acre Plantation.	I.	13	
Acre.	,,	13	A small dwelling house.
Brackenbrae.	,,	15	A farmsteading.
Balornock House.	VI.	4	A large mansion.
Barmulloch.	,,	4	A farmsteading.
Bowerbank Cottage.	,,	6	
Burnbank Place.	,,	6	
Broomhill House.	,,	7	
Broomhill.	,,	7	
Balgray.	,,	3	
Bonville.	I.	13	A dwelling house.
Bellgreen.	,,	13	A cottage.
Coltston.	,,	15	A farmsteading.
Coltston T. P.	,,	15	
Coltpark Cottage.	,,	15	
Collina Cottage.	VI.	1	
Clarendon Place.	,,	6	
Crossbank House.	,,	6	
Cowlairs Distillery.	,,	7	
Craighall.	,,	7	
Cockmuir.	,,	3	A farmsteading.
Cowlairs Works.	,,	3	
Cambus Possil.	I.	14	A farmsteading.
Chapel.	VI.	2	A farmsteading.
Dundashill Distillery.	,,	6	
Engine Works.	,,	6	
Eagle Foundry.	,,	7	
Eastfield.	,,	3	A large farmsteading.
Eastfield Place.	,,	3	A row of houses.
East Cambus Possil.	I.	14	A row of cottages.
Eastpark.	VI.	2	Cottages.
Fernbank.	I.	15	A Cottage.
Firhill.	VI.	2	A farmsteading.
Garbraid House.	,,	1	
Garrioch Mills (flour & flint)	,,	6	

Name of Place.	No. of Sheet. 6 inch scale.	No. of Sheet. 25·344 in. scale.	Descriptive Remarks.
Great Canal Brewery.	VI.	6	
Gairbraid.	I.	13	A farmsteading.
Garscube Cottage.	,,	13	
Garscube Bridge.	,,	13	
Garrioch House.	VI.	2	
Garrioch.	,,	2	A farmsteading.
High Possil.	I.	15	A farmsteading.
High Balornock.	VI.	4	A farmsteading.
Hillhead.	,,	4	A cottage.
Hamiltonhill.	,,	6	
Hundredacre Hill Dairy.	,,	7	
Hillend.	,,	2	A farmsteading.
Kenmure House.	I.	15	A large mansion.
Kenmure Quarry (freestone)	,,	15	
Keppoch Row.	VI.	6	
Keppochhill Cottage.	,,	7	
Keppochhill.	,,	7	
Keppoch.	,,	2	A large farming establishment.
Kelvinside House.	,,	2	
Laigh Kenmure.	I.	15	A farmsteading.
Lambhill.	,,	14	A farmsteading.
Lochend.	,,	14	A cottage.
Lochside.	,,	14	A few dwelling houses.
Lochburn.	VI.	2	Two farm houses.
Lambhill Cottage.	I.	14	
Miltonbank Cottage.	,,	15	
Miltonbank.	,,	15	A cottage.
Maryhill.	VI.	1	A town.
Milton.	,,	8	A large farmsteading.
North Woodside Flint Mills	,,	6	
North Woodside Iron Works	,,	6	
Napiershall.	,,	6	
North Woodside House.	,,	6	
North Woodside.	,,	6	
New Mosesfield.	,,	3	A dwelling house.
Newhouse.	,,	2	A farm.
Oakbank Mill (Cotton).	,,	6	
Oakbank House.	,,	6	
Old Mosesfield.	,,	3	A dwelling house.
Over Possil.	I.	14	Two dwelling houses.
Possil Rows.	,,	15	
Port Dundas Sugar Refinery	VI.	6	
Possil Mains.	,,	3	A farmsteading.
Possil House.	,,	3	A large mansion.

Name of Place.	No. of Sheet. 6 inch scale.	No. of Sheet. 25·344 in. scale.	Descriptive Remarks.
Possil Loch.	I.	14	
Parkhouse.	VI.	2	A farmsteading.
Possil Burn.	,,	2	
Possil Old Quarries.	,,	2	
Rockvilla.	,,	6	
Rockvilla House.	,,	6	
Rockvilla Mill (Flour).	,,	6	
Rockvilla Saw Mills.	,,	6	
River Kelvin.	I.	13	
Ruchill House.	VI.	2	
St. Rollox Chemical Works	,,	7	
St. Rollox Depot.	,,	7	
Sighthill Cemetery.	,,	7	
Stobhill.	,,	3	A farmsteading.
Springbank Foundry.	,,	2	
Tamshill.	,,	2	A thatched house.
Victoria Foundry.	,,	6	
Westfield.	I.	14	A farmsteading.
Wyndford.	VI.	2	

AGENTS FOR THE SALE

OF THE

ORDNANCE PLANS.

ENGLAND.

London	Mr. J. Arrowsmith, 10, Soho Square, W. Messrs. Letts, Son, & Co., 8, Royal Exchange, E.C. Messrs. Longman & Co., Paternoster Row, E.C. Mr. E. Stanford, 6, Charing Cross, S.W. Messrs. Vacher & Son, 29, Parliament Street, S.W. Messrs. Webster & Co., 60, Piccadilly, W. Messrs. G. Philip & Son, 32, Fleet Street, E.C.; & L'pool. Mr. J. Wyld, Charing Cross. Dr. J. J. Whitty, C.E., 35, Parliament Street, S.W.
Appleby	Mr. J. Whitehead.
Alnwick	Mr. M. Smith.
Bath	Messrs. Sims & Son.
Birmingham	Messrs. Napper & Wright
Beverley	Mr. John Kemp.
Bolton	Mr. H. Bradbury.
Bristol	Mr. John Lavars.
Bishop Auckland	Mr. M. Braithwaite.
Barnard Castle	Messrs. J. & R. W. Atkinson.
Cleveland, Yorkshire	Mr. George Dixon.
Cardiff	Mr. Hugh Bird.
Carlisle	Messrs. Thurnam & Sons.
Coventry	Mr. Edward Wright.
Chelmsford	Mr. Thomas B. Arthy.
Darlington	Mr. H. Penney.
Durham	Mr. George Andrews.
Fareham	Mr. George Sutton.
Gloucester	Messrs. G. J. Wait & Co.
Great Ayton, nr. Stokesley, Yorkshire	Mr. G. Dixon.
Hartlepool	Messrs. Pearson & Co.
Huddersfield	Mr. A. L. Peace.
Hull	Mr. J. W. Leng.
Kirkby Lonsdale	Mr. R. Morphet.
Kendal	Mr. T. Atkinson.
Keswick	Mr. James Mayo.
Liverpool	Messrs. G. Philip & Son. Messrs. Webb & Hunt. Mr. J. R. Isaac.
Leeds	Mr. J. Smith.
Longton	Mr. F. S. Wright.
Longport, Staff.	Mr. Evans.
Malton	Mr. H. Smithson.
Manchester	Mr. G. Simms. Mr. W. T. Hansbrow, 59, King Street
North Shields	Messrs. Phillipson & Hare.
Norwich	Mr. H. Pigg.

NEWCASTLE.....	Mr R Turner.
NOTTINGHAM	Mr. R. Sutton.
OLDHAM	Mr. John Hirst.
OXFORD	Messrs. Spiers & Son.
PENRITH.....	Mr. B. T. Sweeten.
PORTSMOUTH	Mr. W. H. Charpentier.
PLYMOUTH	Mr. J. Land.
PRESTON	Mr. R. Veevers.
READING.....	Mr. G. Lovejoy.
ROCHDALE	Mr. E. Wrigley.
RICHMOND, Yorkshire	Mr. J. Bell.
RIPON	Messrs. Johnston & Co.
SCARBOROUGH....	Mr. S. W. Theakstone.
SETTLE	Mr. J. Wildman.
SHEFFIELD	Mr. H. Pawson.
SWANSEA.....	Mr. E. Pearce.
STOCKTON-ON-TEES	Messrs. Jennett & Co.
SOUTHAMPTON ..	Mr. W. Sharland.
SUNDERLAND	Mr. W. H. Hills.
THIRSK	Mr. W. Bransby.
ULVERSTON.....	Mr. Soulby.
WAKEFIELD	Messrs. Hicks & Allen.
WIGAN	Mr. S. G. Bucknall.
WHITEHAVEN....	Messrs. Callender & Dixon.
WINDERMERE....	Mr. J. Garnett.
YORK	Mr. J. Glaisby.

SCOTLAND

EDINBUBGH.....	Messrs. Johnston, 4, St. Andrew Square. Messrs. Black, North Bridge. Mr. T. C. Jack, Princes Street.
AYR	Mr. John Dick.
ABERDEEN	Messrs. Keith & Gibb.
AIRDRIE, Lanarksh	Mr. Thomas Forsyth.
ANNAN.....	Mr. William Cuthbertson.
BATHGATE	Mr. J. Johnston.
CUPAR	Mr. S. Robinson.
DUMFRIES	Mr. Sinclair.
DUNFERMLINE ..	Messrs. Miller & Son.
DUNSE	Mr. George Johnston.
DUNDEE	Mr. C. D. Chalmers.
GLASGOW.....	Messrs. J. Smith & Son. Messrs. J. Lumsden & Son.
HADDINGTON	Mr. J. Millen.
HAWICK	Mr. William Syme.
JEDBURGH	Messrs. A. & W. Easton.
KIRKCALDY.....	Mr. J. J. Wilson.
KIRKCUDBRIGHT..	Mr. J. Nicholson.
KELSO	Mr. J. H. Rutherford.
LINLITHGOW	Mr. A. Waldie.
NEWTON STEWART	Miss A. Watson.
MOFFAT	Mr. William Muir.
PERTH	Mrs. C. Paton.
PEEBLES	Mr. R. Stirling.
PAISLEY	Mr. William McIntyre.
SELKIRK	Mr. G. Lewis.
STIRLING.....	Mr. Robert S. Shearer.

IRELAND.

Dublin	Messrs. Hodges & Smith, Grafton Street. Messrs. Brassington & Gale, 6, Bachelor's Walk. Dr. J. J. Whitty, C.E.; and at London. Messrs. Thom & Son, 87 & 88, Abbey Street.
Armagh	Mr. John McWatters.
Athlone	Mr. James Martin.
Belfast	Mr. James Magill.
Cork	Mr. Francis Guy.
Carlow	Mr. Thomas Edwards.
Cavan	Mr. John Fegan.
Clonmell	Mr. James O'Neill.
Drogheda	Mr. Michael Daly.
Enniskillen	Mr. William Trimble.
Galway	Mr. Thomas Croker.
Kilkenny	Mr. William Nicholson.
Londonderry ..	Mr. Hempton
Mallow	Mr. Joseph Johns.
Mullingar	Mr. Sampson Wallis.
Newry	Mr. Robert Greer.
Omagh	Mr. John Nelis.
Waterford	Mr. Thomas S. Harvey.
Wexford	Mr. F. S. Davis.

ORDNANCE SURVEY OF SCOTLAND.

BOOK OF REFERENCE TO THE PLAN

OF THE

PARISH OF MARYKIRK,

IN THE

COUNTY OF KINCARDINE,

CONTAINING 9912.927 ACRES.

COLONEL SIR HENRY JAMES, R.E., F.R.S., F.G.S., &c.,
SUPERINTENDENT OF THE ORDNANCE SURVEY.

PRINTED AT THE ORDNANCE SURVEY OFFICE, SOUTHAMPTON.

1864.

Price Two Shilling and Sixpence.

EXPLANATORY REMARKS.

The Scale of the Parish Plans is the 1-2500th of the actual length on the ground, and is equal to 25·344 inches to a mile, which is very approximately equal to one square inch to one acre, the square of 1·0018 inch being equal to one acre.

The length of each sheet is one and a-half miles, and the width one mile, the area of each sheet is therefore 960 acres.

Each enclosure has a reference number to the area which is given in this Book.

The Braces [ʃ] on the plans are to indicate that the spaces so braced are included under the same reference number.

The Altitudes in feet above the Mean Level of the Sea are written thus —31·4.

The Scale of the Plans of the County is 6 inches to a mile, and each sheet contains he same area as 16 sheets of the Parish Plans. There is, therefore, a double reference umber to each sheet as VI. 9., the Roman Numerals referring to the County Plans, ıe Arabic Figures to the Parish Plans.

The following are the characters employed on the Ordnance Plans on the Scales f 1·2500 and 6 inches to a mile:—

ounty Names	C	Hundreds or Wards	W
arishes.....	P	Townships	T
xtra Parochial	E	Division of Townships	T

ntiquities ..... ROMAN / Druidical or Saxon / Norman or Subsequent

The descriptions of the boundaries are shown by the following initials :—

entre of Stream	*C.S.*	Centre of Fence	*C.F.*
entre of Road.....	*C.R.*	Top of Cop	*T.C.*
de of Stream or Drain ..	*S.S.* or *S.D.*	Centre of Wall.....	*C.W.*
ot of Hedge.....	*R.H.*	Defaced	*Def.*
ce of Wall	*F.W.*	Track of Stream	*T.S.*

Undefined ..... *Und.*

ıere a change occurs in the boundaries, the symbol [o—o] is used to show the part at which the change takes place.

TABLE

FOR CONVERTING DECIMAL PARTS OF AN ACRE INTO ROODS AND PERCHES.

Perches.	0 Rood.	1 Rood.	2 Roods.	3 Roods.	Perches.	0 Rood.	1 Rood.	2 Roods.	3 Roods
0	·000	·250	·500	·750	21	·131	·381	·631	·881
1	·006	·256	·506	·756	22	·137	·387	·637	·887
2	·012	·262	·512	·762	23	·144	·394	·644	·894
3	·019	·269	·519	·769	24	·150	·400	·650	·900
4	·025	·275	·525	·775	25	·156	·406	·656	·906
5	·031	·281	·531	·781	26	·162	·412	·662	·912
6	·037	·287	·537	·787	27	·169	·419	·669	·919
7	·044	·294	·544	·794	28	·175	·425	·675	·925
8	·050	·300	·550	·800	29	·181	·431	·681	·931
9	·056	·306	·556	·806	30	·187	·437	·687	·937
10	·062	·312	·562	·812	31	·194	·444	·694	·944
11	·069	·319	·569	·819	32	·200	·450	·700	·950
12	·075	·325	·575	·825	33	·206	·456	·706	·956
13	·081	·331	·581	·831	34	·212	·462	·712	·962
14	·087	·337	·587	·837	35	·219	·469	·719	·969
15	·094	·344	·594	·844	36	·225	·475	·725	·975
16	·100	·350	·600	·850	37	·231	·481	·731	·981
17	·106	·356	·606	·856	38	·237	·487	·737	·987
18	·112	·362	·612	·862	39	·244	·494	·744	·994
19	·119	·369	·619	·869	40	·250	·500	·750	1·000
20	·125	·375	·625	·875					

N.B.—To convert Decimal Fractions of an Acre into Roods and Perches, multiply the decimal first by 4 and then by 40, preserving the same number of decimals in the product.

Examples—

A.	R.	P.	Acres.
			633·357
			4
			1·428
			40
633	1	17	17·120

A.	R.	P.	Acres.
			527·013
			4
			·052
			40
527	0	2	2·080

PARISH OF MARYKIRK,

IN THE

COUNTY OF KINCARDINE.

No. on Plan.	Area in Acres.	Description.	No on Plan.	Area in Acres.	Description.
1	14·953	Arable.		209·442	*Brought forward.*
2	·110	House & garden.	39	·046	Waste.
3	19·763	Wood.	40	·458	Wood.
4	2·316	Wood.	41	·713	Occupation road.
5	11·009	Wood.	42	·191	Wood.
6	5·817	Wood.	43	·501	Wood.
7	4·345	Arable.	44	·775	Wood.
8	4·052	Public road.	45	·442	Wood.
9	10·730	Wood.	46	·143	House & garden.
10	32·970	Wood.	47	·152	Wood.
11	15·522	Wood.	48	·135	Wood.
12	·157	House & garden.	49	·125	Wood.
13	·254	House & garden.	50	10·723	Arable.
14	·086	Wood.	51	·099	Wood.
15	14·395	Arable.	52	5·824	Pasture.
16	4·639	Arable.	53	·598	Garden & wood.
17	2·489	Arable.	54	·603	Wood.
18	3·169	Arable.	55	·343	House, yard, &c. (Haughhead).
19	·080	House & garden.			
20	3·761	Arable.	56	·545	Wood, &c.
21	5·370	Arable.	57	1·905	Houses, yards, &c. (Haughhead).
22	·075	House & garden.			
23	2·392	Arable.	58	5·835	Arable.
24	·500	Wood.	59	22·143	Arable.
25	·113	Arable.	60	·623	Dam.
26	·088	House & garden.	61	·733	Wood.
27	·907	Wood.	62	15·485	Arable.
28	2·558	Arable.	63	1·866	Wood.
29	·433	House, garden, & road (Whitefaulds).	64	11·295	Arable.
			65	8·163	Arable.
30	5·801	Arable.	66	8·557	Arable.
31	6·470	Arable.	67	·144	Wood.
32	2·288	Arable.	68	·599	House, garden, arable, &c.
33	9·718	Arable.			
34	1·200	Wood.	69	10·292	Arable.
35	·155	House, garden, &c. (Anglecroft).	70	·331	House, garden, & road (South Gallow Hillock).
36	3·400	Trust road.			
37	2·804	Wood.	71	3·931	Public road.
38	14·553	Arable.			
	209·442	*Carried forward.*		323·760	*Carried forward.*

No. on Plan.	Area in Acres.	Description.	No. on Plan.	Area in Acres.	Description.
	323·760	*Brought forward.*		786·343	*Brought forward.*
72	·380	House, garden, & road (West Gallow Hillock).	111	76·972	Arable.
			112	22·056	Wood & road.
			113	23·446	Arable.
73	9·760	Arable.	114	2·337	Wood.
74	·159	House & garden (North Gallow Hillock).	115	23·680	Arable.
			116	1·006	Houses, gardens, and & yards (West Mains of Thornton).
75	27·304	Arable.			
76	15·772	Wood.			
77	9·941	Wood.	117	13·063	Arable.
78	2·224	Arable & stackyard.	118	17·739	Arable.
79	·387	House, garden, & yard (Woodside).	119	17·238	Arable.
			120	14·429	Arable.
80	5·540	Arable.	121	6·179	Arable.
81	3·345	Arable.	122	·127	House & garden.
82	53·304	Arable & road.	123	·758	Occupation road.
83	·483	House, garden, yard, & road (Cowieshill).	124	·338	House & arable.
			125	53·297	Arable.
84	23·424	Arable.	126	1·400	Wood.
85	·714	Wood.	127	67·253	Arable.
86	·168	Arable.	128	28·752	Arable.
87	10·746	Arable.	129	·543	House & stackyard (Burgarton).
88	·164	House & garden (West Cowieshill).	130	·194	House, garden, &c. (Burgarton).
89	37·457	Arable.			
90	1·852	Occupation road.	131	10·485	Arable.
91	18·521	Arable.	132	5·837	Arable.
92	·380	House, garden, & yard. (Little Thornton).	133	30·420	Arable.
			134	1·433	Occupation road.
93	2·189	Arable & rough pasture.	135	1·366	House, garden, and yards.
94	5·550	Arable.			
95	1·738	Occupation road.	136	1·873	Ornamental ground & trees.
96	·667	Houses, yards, garden, &c.	137	·516	Wood & walks.
97	17·248	Arable.	138	·802	House, ornamental ground, & garden (Thornton Castle).
98	6·914	Arable.			
99	2·069	Wood & road.			
100	8·174	Arable.	139	·746	Road & wood.
101	4·969	Arable.	140	3·139	Ornamental ground & trees.
102	19·417	Wood.			
103	27·175	Arable.	141	·108	Wood.
104	3·313	Whins, & rough pasture.	142	7·955	Ornamental ground & trees.
105	·108	House & garden.	143	·205	Wood.
106	136·671	Arable.	144	·155	Wood.
107	2·728	Public road.	145	4·313	Wood & road.
108	·105	House & garden (Westpark).	146	3·076	Arable.
			147	5·949	Arable.
109	·634	Wood.	148	·450	House, garden, & yard (Bridge of Thornton).
110	·889	House, road, & arable. (Poolymuir)			
	786·343	*Carried forward.*		1235·978	*Carried forward.*

No. on Plan.	Area in Acres.	Description.
	1235·978	*Brought forward.*
149	34·524	Arable.
150	9·738	Arable.
151	4·254	Arable.
152	1·775	Stream.
153	·322	House, garden, & yard (Burnside).
154	3·100	Arable.
155	7·550	Arable.
156	·557	Wood.
157	28·404	Arable.
158	·096	House & garden.
159	21·389	Arable.
160	·090	House & garden.
161	·655	Occupation road.
162	43·812	Arable.
163	6·142	Arable & embankment.
164	·470	Houses, yard, & garden (Waterside of Thornton).
165	·095	House & garden.
166	24·138	Arable.
167	·626	Wood.
168	1·431	House, yard, garden, arable, and road (Waterside).
169	1·897	Arable.
170	2·853	Occupation road.
171	72·322	Arable & occupation road.
172	1·203	House, garden, & arable.
173	·575	Houses, garden, arable, & road.
174	9·654	Arable.
175	·077	House & garden.
176	·301	Wood.
177	·297	House, garden, arable, & road (Pitcows).
178	12·932	Arable.
179	·708	Occupation road.
180	148·004	Rough & heathy pasture & roads.
181	5·937	Arable.
182	·782	Wood.
183	16·118	Arable.
184	8·857	Arable.
185	·597	Occupation road.
186	13·793	Arable.
187	1·707	House & wood.
	1723·760	*Carried forward.*

No. on Plan.	Area in Acres.	Description.
	1723·760	*Brought forward.*
188	·375	House & yard (Gooseslie).
189	50·716	Arable.
190	·934	Occupation road.
191	36·915	Arable.
192	2·622	Wood.
193	·192	House, garden, & pasture (Haggieshill).
194	·353	Wood.
195	·184	Houses, gardens, &c.
196	9·820	Arable.
197	·134	House, garden, &c.
198	6·853	Arable.
199	·075	House, garden, &c.
200	4·829	Arable.
201	2·888	Arable & road.
202	·327	House, garden, & road.
203	·145	House, garden, &c.
204	7·999	Arable & road.
205	4·731	Arable.
206	·411	House, garden, &c.
207	·552	Arable.
208	1·016	Arable.
209	1·412	Arable.
210	1·691	Arable.
211	·366	House, garden, &c.
212	4·412	Arable.
213	·293	House & garden.
214	1·224	Arable.
215	·210	House, garden, road, &c. (Clayhow).
216	27·424	Arable.
217	·277	Arable.
218	·254	House & road.
219	4·447	Arable.
220	·087	House, garden, &c.
221	7·919	Arable.
222	12·474	Arable.
223	14·179	Arable.
224	16·405	Arable.
225	5·024	Arable.
226	12·028	Wood.
227	·876	Arable.
228	·348	Houses, gardens, and yards (Inn).
229	·633	Arable.
230	·600	Pasture.
231	2·897	Arable.
232	29·480	Arable.
233	23·363	Arable.
	2024·154	*Carried forward.*

No. on Plan.	Area in Acres.	Description.
	2024·154	*Brought forward.*
234	·548	Houses, yards, gardens, &c.
235	2·959	Arable.
236	·079	House & garden.
237	3·318	Arable.
238	6·103	Arable.
239	1·982	Arable.
240	·079	House & garden.
241	·742	Houses, gardens, roads, &c.
242	4·318	Arable.
243	·152	House & garden.
244	1·896	House & arable.
245	3·790	Arable.
246	·352	House, garden, playground, &c. (School).
247	·177	House, garden, &c.
248	2·491	Arable & road.
249	·086	House & yard.
250	2·315	Arable.
251	·679	Arable.
252	·358	House, garden, road, &c.
253	·201	House, garden, road, &c.
254	3·013	Arable.
255	·105	House & garden.
256	8·923	Arable.
257	·192	Houses, garden, &c. (Stuartfield).
258	·116	House, garden, &c.
259	1·443	Public road.
260	6·581	Arable.
261	39·035	Wood.
262	·140	House and yard (Woodhead).
263	·143	Houses, yard, &c.
264	12·988	Arable.
265	11·430	Arable.
266	7·795	Public road.
267	9·917	Arable & footpath.
268	·710	House, road, & arable.
269	·224	House, garden, &c. (Woodside of Caldhame).
270	22·190	Arable.
271	8·084	Arable.
272	·236	Houses, gardens, road, &c.
273	·730	Arable.
	2190·774	*Carried forward.*

No. on Plan.	Area in Acres.	Description.
	2190·774	*Brought forward.*
274	3·154	Arable & road.
275	·206	House, garden, road, & pasture.
276	·264	Arable.
277	·413	House, garden, chapel & burial ground (Sauchieburn).
278	·113	Arable.
279	4·058	Public road.
280	5·415	Arable.
281	·291	House, gardens, yard, &c. (Pitgarvie Cottages).
282	21·801	Arable, footpath, and stream.
283	·156	Pasture.
284	1·967	Houses, yards, gardens, roads, & wood (Pitgarvie).
285	4·239	Arable.
286	·490	Occupation road.
287	·429	House, gardens, road, & yard (Pitgarvie Cottages).
288	1·954	Arable.
289	·390	Pond.
290	15·942	Scattered bushes, whins heather, &c.
291	1·078	Arable.
292	·108	House, walks, & arable (Woodside of Pitgarvie).
293	126·759	Wood.
294	10·671	Arable.
295	1·312	Houses, yards, gardens, pasture, &c. (Dourieburn Sawmill).
296	·210	Pasture.
297	3·982	Arable.
298	·373	Arable.
299	·904	Arable & footpath.
300	7·347	Arable.
301	·190	Occupation road.
302	4·129	Public road.
303	·272	House, garden, & yard.
304	5·040	Arable.
305	3·844	Stream, mill lade, &c. (Dourie Burn).
306	21·070	Arable & stream.
307	1·952	Houses, garden, yard, & waste (Bridgeton).
	2441·297	*Carried forward.*

No. on Plan.	Area in Acres.	Description.
	2441·297	*Brought forward.*
308	21·153	Arable.
309	45·230	Arable.
310	54·824	Arable.
311	68·554	Arable.
312	14·231	Arable.
313	12·407	Arable.
314	·551	Wood.
315	23·313	Arable.
316	1·862	Occupation road.
317	·658	Occupation road.
318	16·131	Arable & marsh.
319	29·475	Arable & slope.
320	46·670	Arable & marsh.
321	68·010	Arable and meadow slope.
322	25·073	Wood & stream.
323	·466	Stackyard & rough pasture.
324	·342	Houses, yard, garden, &c. (East Drumnagair).
325	1·377	Houses, yards, garden, road, waste, &c. (Mill of Barnes).
326	·266	Pasture & stream.
327	1·702	Pasture & stream.
328	7·895	Arable.
329	·647	Houses, gardens, yard, & wood (Wakefield).
330	4·147	Arable, embankment, &c.
331	·948	House, yards, & slope (Wakefield).
332	·483	Houses, gardens, pasture, slope, &c.
333	19·366	Arable.
334	9·822	Arable.
335	9·975	Arable.
336	·708	Occupation road.
337	20·170	Arable.
338	18·933	Arable.
339	·188	Pond.
340	3·349	Arable.
341	11·881	Wood.
342	8·307	Public road.
343	94·451	Arable.
344	1·159	Public road.
345	2·082	Houses, yards, gardens, stream, waste, &c.
346	1·013	Arable & embankment.
	3089·116	*Carried forward.*

No. on Plan.	Area in Acres.	Description.
	3089·116	*Brought forward.*
347	8·365	Arable.
348	19·255	Arable.
349	39·123	Arable.
350	6·479	Whins & rough pasture.
351	3·046	Arable & road.
352	·264	Stackyard.
353	·234	Houses & garden.
354	28·652	Arable.
355	5·800	Whins, rough pasture, & felled wood.
356	10·309	Rough pasture & felled wood.
357	5·234	Wood & road.
358	2·009	Wood.
359	11·860	Rough pasture & felled wood.
360	·744	Occupation road.
361	6·427	Whins, rough pasture, & felled wood.
362	1·659	Public road.
363	30·683	Arable.
364	20·954	Arable.
365	·324	Whins, rough pasture, & felled wood.
366	7·082	Whins, rough pasture, & felled wood.
367	17·900	Arable.
368	6·220	Arable.
369	·429	Whins, rough pasture, &c.
370	3·523	Rough pasture.
371	·496	Occupation road.
372	9·713	Arable.
373	·888	House & garden.
374	8·961	Arable.
375	34·258	Arable.
376	41·106	Arable.
377	25·112	Arable.
378	25·522	Arable.
379	20·855	Arable.
380	18·626	Arable.
381	20·546	Arable.
382	24·911	Arable.
383	3·068	Wood.
384	2·212	Wood.
385	7·411	Arable.
386	·532	Wood.
387	2·161	Arable.
388	·231	House (Oatyhill).
389	·656	Stackyard.
	3572·956	*Carried forward.*

No. on Plan.	Area in Acres.	Description.	No. on Plan.	Area in Acres.	Description.
	3572·956	*Brought forward.*		3999·096	*Brought forward.*
390	·205	House & garden.	435	18·960	Arable.
391	14·821	Arable & stream.	436	13·481	Arable.
392	3·630	Occupation road.	437	6·049	Arable, rough pasture, & whins.
393	12·059	Wood & roads.			
394	1·020	Occupation road.	438	10·411	Arable & gravel pit.
395	41·247	Arable & stream.	439	4·717	Arable.
396	1·913	Wood.	440	·242	House, garden, yard, &c. (Northgate).
397	3·458	Wood.			
398	·472	Road.	441	·316	Wood & road.
399	4·227	Wood.	442	27·631	Arable.
400	3·035	Wood.	443	·221	Houses, garden, waste, &c. (Gawloch).
401	10·620	Wood.			
402	·967	Occupation road.	444	2·662	Arable.
403	9·392	Arable.	445	11·834	Arable.
404	10·905	Arable.	446	·350	House, garden, & road (Cauldfaugh).
405	29·140	Arable & occupation road.	447	2·766	Public road.
406	·275	House & garden.	448	·408	House, garden, road, &c. (Gawloch).
407	7·488	Wood & road.			
408	31·544	Arable.	449	12·369	Arable & footpath.
409	77·844	Arable, &c.	450	1·380	Arable.
410	3·442	Wood, stream, & road.	451	130·330	Wood, roads, tumulus, &c.
411	·213	Mill pond.			
412	1·342	Houses, yards, garden, &c. (Mains of Newton).	452	4·019	Public road.
			453	·928	Arable.
			454	·469	Houses, gardens, road, &c.
413	·814	Stackyard.			
414	·234	Wood.	455	148·871	Wood & streams.
415	1·206	Pasture & footpath.	456	2·210	Arable.
416	·589	Garden.	457	6·862	Wood & streams.
417	·586	Arable & wood.	458	2·381	Wood & stream.
418	12·623	Arable.	459	·565	House, gardens, and waste (Muirton Woodside).
419	·274	Houses, garden, road, &c. (Dykelands).			
420	1·144	Occupation road.	460	1·208	Dam.
421	7·794	Arable & stream.	461	·108	Marsh & stream.
422	13·375	Arable, &c.	462	12·242	Rough pasture, whins, & stream.
423	7·423	Arable & marsh.			
424	·355	Mill pond.	463	12·591	Arable.
425	·621	House & arable.	464	5·759	Arable & house.
426	10·373	Arable.	465	·140	House, garden, yard, &c. (Mid Muirton).
427	1·099	Occupation road.			
428	30·764	Arable.	466	1·149	Houses, gardens, and waste.
429	·912	Occupation road.			
430	49·322	Arable.	467	13·815	Arable.
431	1·255	Arable & stream.	468	3·188	Arable.
432	14·244	Arable.	469	·661	Houses, garden, yard, road, &c.
433	·911	Houses, garden, yards, & road.	470	15·344	Arable.
434	·963	Wood.	471	·607	Houses & garden.
	3999·096	*Carried forward.*		4476·340	*Carried forward.*

No. on Plan.	Area in Acres.	Description.	No. on Plan.	Area in Acres.	Description.
	4476·340	*Brought forward.*		4563·630	*Brought forward.*
472	3·585	Arable.	510	·711	Arable.
473	·299	House & arable.	511	·165	House, garden, and waste.
474	·222	Houses, garden, yard, & waste.	512	·198	House, garden, and waste.
475	5·518	Arable & stream.			
476	·233	House, garden, road, & waste.	513	2·128	Arable & stream.
			514	5·277	Arable & road.
477	1·572	Arable.	515	·128	Houses, garden, and waste.
478	·322	Houses, gardens, and waste.	516	1·262	Arable & road.
479	·186	House, garden, yards, & wood.	517	1·345	Arable.
			518	·181	House, garden, &c.
480	7·063	Arable & stream.	519	·701	Arable & waste.
481	·563	House, gardens, arable, footpath, &c.	520	·101	House & garden.
			521	·829	Wood.
482	·687	Occupation roads.	522	3·829	Arable & roads.
483	·685	Houses, gardens, arable waste, &c.	523	·160	Pond.
			524	2·254	Public road.
484	·388	Arable.	525	·183	Garden.
485	·113	Houses & garden.	526	·244	Houses, gardens, road, yard, & waste.
486	·187	Houses, garden, &c.			
487	·684	Arable.	527	1·225	Arable.
488	1·288	Houses, gardens, road, & waste.	528	1·049	Houses, gardens, road, yards, & waste.
489	1·233	Houses, gardens, road, & waste.	529	1·630	Houses, gardens, yards, & waste.
490	8·933	Arable.	530	6·564	Arable.
491	·449	Houses, gardens, and waste.	531	·835	House, garden, ornamental ground, wood, &c. (U.P. Manse).
492	2·970	Arable.			
493	·085	House, garden, &c.	532	2·587	Arable.
494	2·265	Arable.	533	2·069	Arable.
495	10·648	Public road.	534	·534	Public road.
496	·158	Houses, gardens, road, waste, &c.	535	·876	Houses, garden, yard, &c. (East Muirton).
497	·509	House, gardens, road, yard, &c.	536	7·215	Arable.
			537	·192	House, road, & waste.
498	·084	House & garden.	538	4·180	Houses, gardens, yards, &c.
499	·232	Houses, gardens, &c.			
500	6·224	Arable & footpath.	539	1·195	Public road.
501	2·718	Arable.	540	4·200	Houses, gardens, yards, &c.
502	2·668	Arable.			
503	1·092	Houses, gardens, roads, &c.	541	42·731	Wood.
			542	6·167	Arable.
504	4·500	Arable.	543	·181	House & garden.
505	2·207	Public road.	544	14·212	Arable.
506	3·408	Arable.	545	20·676	Arable.
507	·581	Public road.	546	·480	House, garden, arable, &c. (West Cauldhame).
508	9·721	Arable.			
509	3·010	Arable.			
	4563·630	*Carried forward.*		4702·124	*Carried forward.*

No. on Plan.	Area in Acres.	Description.
	4702·124	*Brought forward.*
547	·714	Arable.
548	·223	House, garden, &c.
549	·383	Arable.
550	·398	House, garden, waste, &c.
551	2·995	Public road.
552	8·862	Arable.
553	27·260	Arable.
554	74·873	Arable.
555	25·637	Arable.
556	15·604	Arable.
557	·546	House, garden, road, yards, &c. (South Muirton).
558	27·063	Arable.
559	·725	Wood & slope.
560	74·346	Arable, &c.
561	1·589	Houses, gardens, yards, ornamental ground, wood, &c. (Mains of Luther).
562	·426	Dam.
563	·872	Occupation road.
564	5·130	Wood.
565	·906	Occupation road.
566	13·680	Wood.
567	3·662	Arable.
568	10·635	Wood.
569	·084	House, garden, &c.
570	·635	Arable.
571	·347	Houses, garden, wood, &c. (Free Church & Manse).
572	·278	House, yard, & garden.
573	23·544	Arable.
574	78·047	Arable, &c.
575	·758	Houses, gardens, yards, &c. (Mill of Luther).
576	6·093	Arable, stream, & slope.
577	26·588	Arable, slope, &c.
578	8·765	Arable.
579	·763	Occupation road.
580	17·709	Wood.
581	26·411	Wood & stream.
582	·294	House, gardens, yards, &c. (Waterside of Caldhame).
583	·676	Occupation road.
584	·454	House, gardens, &c.
585	3·044	Arable.
	5193·143	*Carried forward.*

No. on Plan.	Area in Acres.	Description.
	5193·143	*Brought forward.*
586	·097	House, garden, &c. (Woodside Cottage).
587	5·533	Arable.
588	25·426	Arable.
589	·162	House & gardens. (Caldhame Haugh).
590	·131	House & garden.
591	·752	Houses, gardens, yards, &c. (Caldhame).
592	·317	Dam.
593	·522	Stackyard.
594	74·368	Arable.
595	21·408	Arable.
596	17·180	Stream (Luther Water).
597	·954	Wood.
598	2·522	Arable & stream.
599	·949	Houses, gardens, yards, & waste (Caldhame Mill).
600	14·869	Arable & slope.
601	10·090	Meadow & slope.
602	2·995	Dam.
603	12·560	Arable & slope.
604	24·440	Arable.
605	·966	Occupation road.
606	20·613	Arable.
607	2·321	Wood.
608	·375	Houses, garden, yard, road, &c,
609	·100	House, garden, &c.
610	17·097	Arable.
611	40·746	Wood.
612	19·219	Arable.
613	1·354	Houses, yards, road, &c, (Hatton).
614	·236	Wood.
615	2·952	Ornamental ground.
616	·365	House and gardens (Hatton).
617	·701	House, ornamental ground, wood, roads, &c. (Hatton).
618	·634	Orchard.
619	5·150	Wood.
620	·174	House & garden.
621	2·363	Occupation road.
622	20·370	Arable.
623	53·152	Arable, &c.
624	·144	Pond & rough pasture.
	5597·450	*Carried forward.*

No. on Plan.	Area in Acres.	Description.
	5597·450	*Brought forward.*
625	1·507	Houses, gardens, arable &c.
626	2·644	Public road.
627	·218	Houses, garden, arable, &c.
628	9·997	Arable.
629	·760	House, garden, yard, arable, wood, &c. (School).
630	13·107	Arable.
631	·336	Occupation road.
632	4·008	Arable.
633	2·554	Arable.
634	·484	Public road.
635	·712	House, sheds, & yard (Marykirk Station).
636	2·120	Arable.
637	2·587	Arable.
638	·130	House, garden, &c. (Townhead).
639	15·842	Arable & stream.
640	5·087	Public road.
641	7·456	Arable.
642	16·656	Arable.
643	74·960	Arable.
644	23·306	Arable.
645	·185	House & garden.
646	72·934	Arable, &c.
647	1·251	House, garden, yards, (Drumnagair).
648	11·444	Arable, &c.
649	7·982	Wood.
650	17·702	Arable.
651	·410	House, garden, yard, & arable.
652	·507	Arable.
653	23·068	Arable & drain.
654	10·816	Wood.
655	·352	Wood.
656	3·628	Wood.
657	5·373	Arable.
658	19·957	Turnpike road.
659	·167	House, garden, & road.
660	1·649	Arable.
661	3·007	Arable.
662	·743	Rough pasture & furze.
663	·309	House, garden, &c.
664	2·257	Arable.
665	19·340	Heathy pasture & furze.
666	·032	House.
	5985·034	*Carried forward.*

No. on Plan.	Area in Acres.	Description.
	5985·034	*Brought forward.*
667	5·015	Wood.
668	16·244	Arable.
669	58·683	Arable.
670	1·121	Wood.
671	17·949	Arable.
672	7·634	Arable.
673	·354	House, garden, & waste.
674	6·885	Arable.
675	·140	House & garden.
676	18·635	Arable.
677	·355	House, garden, and waste.
678	14·318	Turnpike road.
679	4·233	Arable.
680	·868	Wood.
681	·483	House, garden, ornamental ground, &c. (South Barns).
682	·292	Wood.
683	1·666	Houses, yards, waste, &c. (South Barns).
684	·197	Pond.
685	2·763	Public road.
685a	·959	Public road.
686	39·089	Scottish North Eastern Railway.
687	115·573	Arable & drains.
688	26·241	Arable & stream.
689	13·167	Arable & stream.
690	13·150	Arable & stream.
691	·773	Public road.
692	·607	Houses, garden, waste, &c. (Balmakelly).
693	4·048	Arable & streams.
694	14·721	Arable & stream.
695	·706	House & occupation road.
696	·352	Stackyard.
697	48·554	Arable & road.
698	9·493	Arable & stream.
699	50·314	Arable, stream, &c.
700	·016	Pasture & pool.
701	1·052	Public road.
702	28·036	Arable.
703	·362	Wood.
704	1·500	Houses, garden, yards, pool, shrubs, &c. (Dykelands).
705	·452	Stackyard.
706	·963	Wood.
	6512·997	*Carried forward.*

No. on Plan.	Area in Acres.	Description.	No. on Plan.	Area in Acres.	Description.
	6512·997	*Brought forward.*		7082·641	*Brought forward.*
707	·368	Rough pasture, road, & stream.	747	1·426	Wood & road.
			748	17·882	Arable.
708	9·319	Arable.	749	1·659	Wood & road.
709	16·962	Arable.	750	1·394	Arable.
710	59·534	Arable.	751	·462	House, garden, yard, &c.
711	·986	Houses, yards, garden, &c.	752	8·568	Arable.
712	·135	Pond.	753	·703	Wood & rough pasture.
713	·174	Pond.	754	3·864	Occupation road.
714	4·149	House, rough pasture, pasture, arable, &c.	755	3·440	Garden.
			756	6·887	Wood, stream, &c.
715	93·161	House, arable, old quarry, &c.	757	·763	Wood.
			758	27·514	Arable & stream.
716	10·596	Wood & roads.	759	4·608	Arable & stream.
717	·310	Road.	760	2·163	Arable & stream.
718	28·573	Wood.	761	3·564	Houses, yards, garden, wood, ornamental ground, shrubs, and roads (Inglismaldie).
719	11·901	Rough pasture, arable, & stream.			
720	4·400	Public road.			
721	24·839	Wood.	762	·950	Wood & stream.
722	1·039	Arable.	763	7·053	Arable & stream.
723	·401	Houses, gardens, yards, road, &c. (Wideopen).	764	·845	Wood & stream.
			765	2·324	Arable & stream.
724	12·735	Arable.	766	2·005	Occupation road.
725	·421	Houses, garden, and yards.	767	58·637	Wood & roads.
			768	1·409	Rough pasture and stream.
726	·378	Occupation road.			
727	5·623	Arable.	769	47·179	Wood & slope.
728	47·786	Arable.	770	·209	Houses & garden.
729	1·759	Public road.	771	·323	Arable & whins.
730	20·252	Rough heathy pasture & whins.	772	·500	Arable.
			773	·194	Houses, garden, & yard.
731	27·637	Rough heathy pasture & whins.	774	·791	Arable.
			775	·325	Houses, gardens, and yards (Rosehill).
732	26·647	Wood & roads.			
733	15·549	Wood & roads.	776	3·185	Arable.
734	19·702	Arable.	777	·161	Stream & pasture.
735	35·175	Wood & roads.	778	·868	House & yard (Saw Mill).
736	·082	Wood.			
737	15·548	Arable.	779	17·679	Wood.
738	·578	Wood.	780	1·400	Occupation road.
739	1·003	Heathy pasture and whins.	781	11·553	Arable & stream.
			782	1·299	Wood & stream.
740	·944	Road.	783	64·792	Arable & stream (Black Burn).
741	1·419	Rough pasture.			
742	31·903	Arable.	784	·477	Houses, garden, yard, & ornamental ground (Inglismaldie Cottage).
743	5·426	Public road.			
744	1·146	Wood.			
745	5·958	Wood.			
746	25·126	Dove cot & arable.	785	·462	Wood.
	7082·641	*Carried forward.*		7392·158	*Carried forward.*

No. on Plan.	Area in Acres.	Description.	No. on Plan.	Area in Acres.	Description.
	7392·158	*Brought forward.*		7667·642	*Brought forward.*
786	1·727	Arable.	828	2·000	Occupation road.
787	·454	Pasture.	829	3·505	Wood, &c.
788	·133	Road.	830	·177	Wood.
789	·818	Arable.	831	42·203	Arable.
790	1·526	Arable.	832	37·266	Arable, old quarry, & pool.
791	1·118	Wood & road.			
792	2·494	Wood.	833	·268	Dam.
793	1·892	Arable.	834	·188	Wood.
794	1·558	Wood.	835	1·587	Houses, yards, garden, &c.
795	4·385	Arable.			
796	·166	House, garden, & yard (Inglismaldie Bar).	836	2·987	Arable, roads, &c.
			837	·167	Pond.
797	35·287	Arable & stream.	838	7·340	Arable & dove cots.
798	1·564	Houses, gardens, yards, roads, wood, & ornamental ground (Bridgend).	839	34·043	Wood & rough pasture.
			840	23·735	Arable.
			841	·117	Wood.
			842	22·638	Arable.
799	1·248	Pasture.	843	22·219	Arable.
800	·668	Occupation road.	844	27·438	Arable.
801	·853	Houses, garden, yard, &c. (Bridge Mill).	845	·892	Wood.
			846	1·692	Houses, garden, yard, &c.
802	23·239	River North Esk.			
803	7·510	Arable & stream.	847	1·287	Ornamental ground & wood.
804	4·841	Arable & streams.			
805	42·023	Arable & stream.	848	1·317	House, ornamental ground, shrubs, roads &c. (Balmakewan).
806	2·957	Wood.			
807	3·327	Rough pasture & gravel pit.			
			849	·954	Occupation road.
808	8·260	Arable.	850	19·013	Pasture, arable, & trees.
809	·599	Wood.	851	64·871	Arable.
810	·650	Pasture.	852	·120	Wood.
811	1·335	Wood.	853	18·968	Arable.
812	7·459	Arable.	854	50·611	Wood, roads, houses, &c.
813	19·717	Wood.			
814	2·125	Occupation road.	855	·119	House, garden, &c.
815	·332	Houses, gardens, &c.	856	20·350	Arable.
816	·272	Wood & slope.	857	39·203	Arable.
817	7·667	Pasture, wood, slope, road, &c.	858	13·435	Arable & dove cot.
			859	3·832	Wood.
818	·153	House & garden.	860	1·506	Arable.
819	22·493	Arable.	861	6·380	Wood.
820	·265	House & garden.	862	89·618	Arable.
821	·425	Arable.	863	30·369	Arable.
822	·938	Houses, gardens, yard, &c.	864	6·289	Public road.
			865	·236	House, garden, & yard.
823	1·724	Wood.	866	51·880	Arable, roads, slope, shingle, &c.
824	11·632	Wood.			
825	33·056	Wood, roads, & stream.	867	·575	Houses, gardens, yards, &c. (Cobleheugh).
826	13·780	Arable.			
827	2·814	Wood & road.	868	2·635	Arable.
	7667·642	*Carried forward.*		8321·672	*Carried forward.*

No. on Plan.	Area in Acres.	Description.	No. on Plan.	Area in Acres.	Description.
	8321·672	*Brought forward.*		8768·965	*Brought forward.*
869	·256	House, gardens, & yard.	913	1·294	Wood.
870	·076	Arable & shed.	914	2·721	Wood & house.
871	·752	Houses, gardens, yards, &c. (The Roost).	915	·903	Houses, garden, &c. (Balmanno).
872	4·220	Arable.	916	·938	Road, wood, & ornamental ground.
873	5·533	Arable.			
874	14·388	Arable.	917	·165	Wood.
875	22·914	Arable & waste.	918	12·263	Arable.
876	62·861	Arable.	919	·352	House, yard, & gardens.
877	31·348	Arable & stream.	920	·632	Houses, yards, garden, & pond.
878	20·867	Arable & stream.			
879	·080	House & garden.	921	·193	Wood.
880	·272	Garden & arable.	922	10·070	Arable.
881	·968	Houses, garden, yards, & road (Myreside).	923	16·884	Arable.
			924	1·753	Wood, road, & quarry.
882	6·709	Arable.	925	9·394	Arable.
883	16·811	Arable.	926	2·006	Houses & garden.
884	18·965	Arable, road, &c.	927	1·302	Ornamental ground, road, & wood.
885	25·799	Arable & stream.			
886	17·339	Arable.	928	1·740	Wood & road.
887	·204	House, garden, yards, & road (Dunthill).	929	·365	House, garden, yard, & wood.
888	10·273	Arable.	930	9·042	Arable.
889	·520	Arable.	931	2·097	Public road.
890	2·627	Arable & bank.	932	1·148	Occupation road.
891	26·266	Arable.	933	28·542	Ornamental ground & trees.
892	5·252	Arable.			
893	·189	Houses, gardens, and & yard (Thriepmuir).	934	·188	Wood.
			935	22·800	Ornamental ground & trees.
894	8·736	Arable.			
895	6·240	Arable.	936	3·234	Ornamental ground, trees, wood, & roads.
896	14·172	Arable.			
897	14·220	Arable.	937	·382	Houses & yards (Kirktonhill).
898	12·133	Arable.			
899	12·418	Arable.	938	·160	Grass plot.
900	14·852	Arable & rough pasture.	939	·837	Wood.
			940	·118	Grass plot.
901	21·536	Arable & gravel pit.	941	·586	Wood.
902	·563	Occupation road.	942	14·592	Ornamental ground & trees.
903	14·526	Arable.			
904	·954	Occupation road.	943	·592	Ornamental ground & shed.
905	5·033	Arable.			
906	2·504	Arable.	944	·696	Wood.
907	·569	Houses, yard, road, &c. (Mains of Balmanno).	945	7·568	Wood, road, &c.
			946	·041	Garden.
908	·324	Garden, &c.	947	·239	House, garden, yard, &c. (Kennel).
909	·564	Stackyard.			
910	·189	Pond.	948	1·825	Arable & stream.
911	10·853	Arable.	949	·460	Yard.
912	11·418	Arable.			
	8768·965	*Carried forward.*		8927·087	*Carried forward.*

No. on Plan.	Area in Acres.	Description.
	8927·087	*Brought forward.*
950	1·606	Houses, garden, yards, &c. (Mains of Kirktonhill).
951	14·559	Arable & stream.
952	·727	Wood & stream.
953	1·571	Houses, yards, gardens, wood, pond, &c. (Balmaleedy.
954	·495	Pond.
955	16·869	Arable.
956	16·943	Arable.
957	18·101	Arable.
958	19·634	Arable.
959	16·616	Arable.
960	16·035	Arable.
961	30·430	Wood, roads, &c.
962	·733	Houses, gardens, yards, &c. (South Balmakelly).
963	·446	Rough pasture, and wood.
964	·194	Pond.
965	53·257	Arable, &c.
966	·643	Road.
967	11·551	Wood, road, &c.
968	·751	Road.
969	36·248	Arable.
970	22·751	Arable.
971	1·150	Wood.
972	10·166	Arable.
973	·313	Stackyard.
974	·528	Houses, garden, & yard (Straitbraes).
975	20·087	Arable, &c.
976	10·976	Arable, &c.
977	10·290	Arable.
978	5·611	Public road.
979	16·661	Arable.
980	3·095	Wood.
981	57·026	Arable & road.
982	55·791	Arable, slopes, &c.
983	46·917	Wood & road.
984	3·845	Wood, &c.
985	34·777	Arable.
986	9·255	Arable.
987	5·523	Wood.
988	68·714	Arable, occupation road &c.
	9567·972	*Carried forward.*

No. on Plan.	Area in Acres.	Description.
	9567·972	*Brought forward.*
989	1·168	Houses, garden, wood, yards, &c. (Hospital Shields).
990	·354	Stackyard.
991	1·675	Arable.
992	14·620	Arable.
993	41·324	Arable.
994	17·097	River North Esk, shingle, &c.
995	13·771	Arable & stream.
996	·331	Gardens, grassplot, &c.
997	·835	Houses, gardens, yards, &c.
998	1·282	Houses, gardens, yards, &c.
999	1·262	Arable.
1000	23·391	Wood, roads, &c.
1001	1·662	Arable.
1002	·194	House, garden, & yard.
1003	·779	Houses, gardens, yards, &c. (Manse).
1004	·515	Graveyard, vaults, &c.
1005	·107	Wood & road.
1006	·417	Houses, gardens, yards, shrubs, &c.
1007	·386	Houses, gardens, yards, grass plot, &c.
1008	1·269	Rough pasture & arable.
1009	·715	House, garden, yard, pasture, &c.
1010	·940	Houses & gardens.
1011	·207	Pasture & stream.
1012	·636	Houses, garden, yard, & stream (Mary Mill).
1013	13·555	Arable, road, stream, & embankment.
1014	12·282	Arable, stream, & embankment.
1015	6·104	Arable, pasture, embankment, & stream.
1016	·612	Wood.
1017	16·997	Arable.
1018	·346	Occupation road.
1019	1·141	Houses, gardens, yards, &c. (Spearmill).
1020	·290	Houses & yard.
1021	7·784	Arable & slope.
1022	·528	Wood.
1023	·177	Garden, &c.
1024	·192	House, garden, & yard.
	9752·917	*Carried forward.*

No. on Plan.	Area in Acres.	Description.	No. on Plan.	Area in Acres.	Description.
	9752·917	*Brought forward.*		9824·318	*Brought forward.*
1025	1·479	Arable.	1032	3·222	Wood, rough pasture, &c.
1026	·545	Houses, gardens, yards, &c. (Kirkflat).	1033	36·483	Arable & stream.
1027	13·713	Arable.	1034	2·791	Public road.
1028	35·939	Arable.	1035	45·297	Arable, pasture, and rough pasture.
1029	1·458	Public road.			
1030	17·246	Arable.	1036	·816	Houses, garden, yard, & occupation road.
1031	1·021	Wood.			
	9824·318	*Carried forward.*		9912·927	

RECAPITULATION.

9654·199	Land.
147·728	Public roads.
39·099	Railway.
71·901	Water.
9912·927	Total area of the Parish of Marykirk, in the County of Kincardine.

INDEX TO PLACES

IN THE

PARISH OF MARYKIRK.

COUNTY OF KINCARDINE.

Name of Place.	No. of Sheet.		Descriptive Remarks.
	6-inch scale.	25·344-inch scale.	
Bridge of Thornton	XXIII.	8	A Cottage.
Burnside	,,	8	A farm house.
Burgarton	,,	8	A farm house.
Bridgeton	,,	11	A farm house.
Burnside	,,	12	A farm house.
Balmakewan Wood	,,	15	
Bridgend	XXVI.	2	A farm house.
Balmakewan	,,	3	A mansion, grounds, &c.
Bridge Mill	,,	3	
Balmaleedy	,,	4	A farm house.
Balmanno	,,	4	A dwelling house.
Burn of Balmakelly	XXIV.	13	A farm house.
Cowieshill	XXIII.	7	A farm house.
Cauldfaugh	,,	14	A dwelling house.
Caldhame Mill	,,	15	A corn mill & farm house.
Caldhame Bridge	,,	15	
Caldhame Haugh	,,	15	A farm house.
Caldhame	,,	15	Dwelling & farm house.
Caldhame Plantation	,,	15	
Cobleheugh	XXVI.	4	A farm house.
Denlethen Muir	XXIII.	8	
Dourieburn Saw Mill	,,	11	
Drumnagair	,,	16	A farm house.
Dykelands	,,	16	A farm house.
Dunthill	XXVI.	4	A dwelling house.
Druidical Temple	XXIII.	15	
East Drumnagair	,,	12	A farm house.
East Muirton	,,	15	A farm house.
Feus of Caldhame	,,	15	A small village.
Gooseslie	,,	10	A farm house.
Gallowhillock	,,	4	A mound (Artificial).
Gawloch	,,	14	A farm house.
Haughhead	,,	4	A farm house.
Hatton	,,	15	A dwelling house.

Name of Place.	No. of Sheet. 6-inch scale.	No. of Sheet. 25·344-inch scale.	Descriptive Remarks.
Hill of Balmaleedy	XXVII.	1	
Hospital Shields	,,	1	A farm house.
Inverury Wood	XXIII.	14	
Inglismaldie	XXVI.	2	A castellated mansion
Kirktonhill	,,	4	A large mansion.
Kirkton Hill	,,	4	
Luther Water	XXIII.	15	
Little Thornton	,,	7	A farm house.
Luthermuir	,,	15	A hamlet.
Law of Newton	XXIV.	9	A farm house.
Lutherbridge	XXVI.	3	A hamlet.
Luther Bridge	,,	3	
Little Thornton Wood	XXIII.	11	
Mains of Thornton	,,	8	
Mill of Thornton	,,	12	
Mill of Barnes	,,	12	
Mid Muirton	,,	14	A farm house.
Murton Woodside	,,	14	Two cottages.
Mill of Luther	,,	15	
Mains of Luther	,,	15	A farm house.
Marykirk Station	,,	16	Railway station
Mains of Newton	XXIV.	9	A farm house.
Muirton Plantation	XXVI.	2	
Myreside	,,	4	A farm house.
Mains of Kirktonhill	,,	4	A farm house.
Mains of Balmanno	,,	4	A farm house.
Mineral Spring	XXVIII.	8	
Mary Mill	,,	8	
Marykirk	,,	8	A village.
Marykirk Bridge	,,	8	
Northgate	XXIII.	14	A farm house.
Oatyhill	,,	12	A large farm house.
Pitcows	,,	8	A farm house
Pitgarvie Wood	,,	11	
Pitgarvie	,,	11	A farm house.
River North Esk	XXVI.	2	
South Muirton	XXIII.	15	A farm house
South Barns	,,	16	A farm house
Scottish North Eastern Railway	,,	16	
Stone Cysts, &c.	XXVI.	4	
Smallbank	,,	4	A farm house.

Name of Place.	No. of Sheet.		Descriptive Remarks.
	6-inch scale.	25·344-inch scale.	
South Balmakelly	XXVI.	4	A farm house.
Spearmill	,,	8	Corn mill & farm.
Straitbraes	XXVII.	1	A farm house.
Sauchieburn	XXIII.	11	A small hamlet.
St. John's Well	XXVI.	4	A spring.
Thornton Castle	XXIII.	8	
Tumulus	XXVI.	2	
The Roost	,,	4	A dwelling house.
Thriepmuir	,,	4	A dwelling house.
Thornton Aisle	,,	8	Church in ruins.
Threap Acre	,,	8	A locality.
Upper North Water Bridge	,,	2	
West Gallowhillock	XXIII.	4	A small farm house.
Woodside	,,	4	A farm house.
West Mains of Thornton	,,	8	A farm house.
Waterside Croft	,,	8	A farm house.
Waterside of Thornton	,,	8	A farm house.
Wakefield	,,	12	A farm house.
Waterside of Caldhame	,,	15	A few cottages.
West Caldhame	,,	15	A dwelling house.
Wideopen	XXIV.	13	A farm house.
Wide Open	,,	13	A narrow glen.
Witch Hillock	XXVI.	2	A mound.
Wester Balmanno	,,	4	A farm house.
Waterside	XXIII.	8	A farm house.

26

ORDNANCE SURVEY OF SCOTLAND.

BOOK OF REFERENCE TO THE PLAN

OF THE

PARISH OF MARYTON,

IN THE

COUNTY OF FORFAR,

CONTAINING 3686·905 ACRES.

COLONEL SIR HENRY JAMES, R.E., F.R.S., F.G.S., &c.,
SUPERINTENDENT OF THE ORDNANCE SURVEY.

PRINTED AT THE ORDNANCE SURVEY OFFICE, SOUTHAMPTON.

1864.

Price One Shilling.

P

EXPLANATORY REMARKS.

The Scale of the Parish Plans is the 1-2500th of the actual length on the ground, nd is equal to 25·344 inches to a mile, which is very approximately equal to one quare inch to one acre, the square of 1·0018 inch being equal to one acre.

The length of each sheet is one and a-half miles, and the width one mile, the area f each sheet is therefore 960 acres.

Each enclosure has a reference number to the area which is given in this Book.

The Braces [/] on the plans are to indicate that the spaces so braced are included nder the same reference number.

The Altitudes in feet above the Mean Level of the Sea are written thus —31·4.

The Scale of the Plans of the County is 6 inches to a mile, and each sheet contains ne same area as 16 sheets of the Parish Plans. There is, therefore, a double reference umber to each sheet as VI. 9., the Roman Numerals referring to the County Plans, he Arabic Figures to the Parish Plans.

The following are the characters employed on the Ordnance Plans on the Scales of 1·2500 and 6 inches to a mile:—

County Names	C	Hundreds or Wards	W
Parishes	P	Townships	T
Extra Parochial	E	Division of Townships	T

Antiquities ..... { ROMAN / Druidical or Saxon / Norman or Subsequent

The descriptions of the boundaries are shown by the following initials:—

Centre of Stream	*C.S.*	Centre of Fence	*C.F.*
Centre of Road	*C.R.*	Top of Cop	*T.C.*
Side of Stream or Drain ..	*S.S.* or *S.D.*	Centre of Wall	*C.W.*
Root of Hedge	*R.H.*	Defaced	*Def.*
Face of Wall	*F.W.*	Track of Stream	*T.S.*

Undefined ..... *Und.*

Where a change occurs in the boundaries, the symbol [o—o] is used to show the part at which the change takes place.

TABLE

FOR CONVERTING DECIMAL PARTS OF AN ACRE INTO ROODS AND PERCHES.

Perches.	0 Rood.	1 Rood.	2 Roods.	3 Roods.	Perches.	0 Rood.	1 Rood.	2 Roods.	3 Roods
0	·000	·250	·500	·750	21	·131	·381	·631	·881
1	·006	·256	·506	·756	22	·137	·387	·637	·887
2	·012	·262	·512	·762	23	·144	·394	·644	·894
3	·019	·269	·519	·769	24	·150	·400	·650	·900
4	·025	·275	·525	·775	25	·156	·406	·656	·906
5	·031	·281	·531	·781	26	·162	·412	·662	·912
6	·037	·287	·537	·787	27	·169	·419	·669	·919
7	·044	·294	·544	·794	28	·175	·425	·675	·925
8	·050	·300	·550	·800	29	·181	·431	·681	·931
9	·056	·306	·556	·806	30	·187	·437	·687	·937
10	·062	·312	·562	·812	31	·194	·444	·694	·944
11	·069	·319	·569	·819	32	·200	·450	·700	·950
12	·075	·325	·575	·825	33	·206	·456	·706	·956
13	·081	·331	·581	·831	34	·212	·462	·712	·962
14	·087	·337	·587	·837	35	·219	·469	·719	·969
15	·094	·344	·594	·844	36	·225	·475	·725	·975
16	·100	·350	·600	·850	37	·231	·481	·731	·981
17	·106	·356	·606	·856	38	·237	·487	·737	·987
18	·112	·362	·612	·862	39	·244	·494	·744	·994
19	·119	·369	·619	·869	40	·250	·500	·750	1·000
20	·125	·375	·625	·875					

N.B.—To convert Decimal Fractions of an Acre into Roods and Perches, multiply the decimal first by 4 and then by 40, preserving the same number of decimals in the product.

Examples—

A.	R.	P.	Acres.
			633·357
			4
			1·428
			40
633	1	17	17·120

A.	R.	P.	Acres.
			527·013
			4
			·052
			40
527	0	2	2·080

PARISH OF MARYTON,

IN THE

COUNTY OF FORFAR.

No. on Plan.	Area in Acres.	Description.	No. on Plan.	Area in Acres.	Description.
1	15·931	Rough, pasture, trees, shingle, & whins.		218·514	*Brought forward.*
2	1·096	Rough pasture and shingle.	27	3·515	Pasture, embankment, & marsh.
3	·179	River South Esk (part of).	28	3·422	Foreshore of tidal water.
4	4·803	Plantation & part of Pow Burn.	29	1·667	Pool.
5	·397	Cottage, garden, &c. (Powmouth).	30	·109	House, garden, &c.
6	13·091	Arable, slope, & road.	31	·300	Arable.
7	26·231	Arable & road.	32	·235	House, garden, &c. (Drum).
8	1·042	Pasture, slope, & part of Pow Burn.	33	·391	Homestead, &c. (Drum)
9	3·969	Scottish North Eastern Railway.	34	·265	Pasture.
10	5·602	Arable.	35	64·513	Arable, road, slope, & footpath.
11	·167	Pool.	36	23·764	Tidal water (River South Esk (part of).
12	3·786	River South Esk (part of).	37	·221	Meadow.
13	4·166	Rough pasture, bushes, slope, whins, & part of Pow Burn.	38	7·838	Pasture.
			39	5·465	Foreshore of tidal water.
			40	·219	House, garden, &c.
			41	20·537	Arable & road.
			42	23·429	Arable & slope.
14	12·484	Arable & slope.	43	8·174	Arable & slope.
15	·804	Pasture slope.	44	2·342	Parish road.
16	3·109	Rough pasture & whins.	45	100·475	Arable & slope.
17	·324	Shingle (foreshore).	46	·221	House, garden, &c.
18	4·477	Rough pasture, whins, pool, & slope.	47	4·090	Rough pasture, slope, & part of Little Pow Burn.
19	49·032	Arable.			
20	2·255	Parish road.	48	·129	House, garden, &c.
21	2·261	Plantation.	49	·949	Houses, gardens, &c.
22	49·671	Arable.	50	1·782	Free Church, manse, gardens, &c.
23	·418	Rough pasture.			
24	·607	Tidal water.	51	·183	Shrubbery.
25	·745	Foreshore of tidal water.	52	·295	School, garden, &c.
			53	26·616	Arable.
26	11·867	Rough pasture, whins, & embankment.	54	43·073	Arable.
			55	·350	Houses, garden, &c.
			56	·073	House, garden, &c.
	218·514	*Carried forward.*		563·156	*Carried forward.*

No. on Plan.	Area in Acres.	Description	No. on Plan.	Area in Acres.	Description.
	563·156	*Brought forward.*		1154·898	*Brought forward.*
57	8·711	Parish road.	104	12·393	Arable.
58	45·266	Arable, road, & slope.	105	215·224	Arable, slope, & road.
59	7·299	Arable.	106	150·929	Arable, road, slope, & footpath.
60	11·584	Pasture & slope.			
61	8·082	Tidal water.	107	2·765	Arable.
62	1·993	Rough pasture slope.	108	·141	House, garden, &c.
63	45·893	Pasture.	109	2·988	Homestead, garden, &c. (Bonnyton).
63a	1·073	Plantation.			
64	15·883	Arable.	110	128·031	Arable & slope.
65	3·490	Plantation & part of Pow Burn.	111	7·791	Turnpike road.
			112	1·693	Homestead, stackyard, &c.
66	11·293	Arable.			
67	13·911	Arable & slope.	113	1·024	House, garden, &c.
68	19·260	Arable & slope.	114	·649	Arable & houses.
69	16·417	Arable & road.	115	·334	Arable.
70	11·264	Arable & slope.	116	·239	Pasture & whins.
71	6·777	Arable.	117	3·619	Arable & slope.
72	4·329	Plantation.	118	·022	House, &c.
73	45·519	Arable, slope, & road.	119	·544	Rough pasture slope.
74	·326	Occupation road.	120	2·283	Plantation, road, and slope.
75	10·294	Arable & footpath.			
76	1·636	Homestead, &c.	121	15·439	Arable & slope.
77	1·390	Garden, &c.	122	·220	Dam.
78	2·406	Garden, &c.	123	·714	Plantation & slope.
79	4·537	Ornamental ground, &c.	124	10·516	Arable & road.
80	·114	House (Old Montrose).	125	3·471	Plantation & road.
81	1·827	Garden, &c.	126	·656	House, garden, &c.
82	·207	Plantation.	127	·799	Rough pasture & footpath.
83	·201	House, garden, &c.			
84	22·658	Arable, slope, & pool.	128	52·729	Foreshore of tidal water.
85	·059	Houses.			
86	3·011	Occupation road.	129	29·795	Arable.
87	·569	House, garden, &c.	130	2·863	Rough pasture slope.
88	8·466	Arable.	131	25·242	Arable.
89	1·755	Arable.	132	·372	School, garden, &c.
90	1·617	Plantation.	133	1·326	Orchard.
91	1·495	Homestead, &c. (Powis of Old Montrose).	134	·539	Garden, &c.
			135	·529	Pasture.
92	·656	Gravel pit, road, &c.	136	·694	Church and burial ground.
93	·288	House, garden, &c.			
94	19·521	Arable.	137	·915	Arable.
95	37·613	Arable.	138	1·132	Manse, gardens, &c.
96	45·620	Arable & road.	139	·859	Occupation road.
97	·240	House, garden, &c.	140	·197	Dam.
98	12·775	Arable, road, & slope.	141	1·268	Homestead, &c. (Maryton).
99	54·632	Arable & slope.			
100	19·628	Arable.	142	18·966	Arable.
101	32·322	Arable & slope.	142a	1·459	Arable.
102	·281	Dam.	143	10·190	Arable, road, slope, & dam.
103	27·554	Arable.			
	1154·898	*Carried forward.*		1866·457	*Carried forward.*

No. on Plan.	Area in Acres.	Description.
	1866·457	*Brought forward.*
144	·622	Rough pasture slope.
145	·300	Rough pasture slope.
146	4·139	Plantation.
147	101·079	Arable, rough pasture, road, slope, & old quarry.
148	5·396	Arable.
149	·094	House, garden, &c.
150	7·613	Arable.
151	1·496	Parish road.
152	44·787	Arable & rocks.
153	·095	House, garden, &c.
154	·468	Dam.
155	49·576	Arable.
156	35·500	Plantation, road, slope, & rocks.
157	66·567	Arable.
158	2·631	Public road.
159	12·148	Arable.
160	·526	House, garden, &c.
161	2·084	Arable.
162	5·905	Plantation & footpath.
163	·788	Parish road.
164	·206	Arable.
165	86·137	Wood, road, & slope.
166	·093	House, garden, &c.
167	·969	Rough pasture & road.
168	4·464	Arable & road.
169	1·445	Arable.
170	·520	Rough pasture.
171	·020	House.
172	13·075	Arable.
173	12·125	Arable.
174	·306	Houses, garden, &c. (Denhead of Fullerton).
175	·567	Rough pasture & road.
176	·381	Stackyard & road.
177	·035	Dam (part of).
178	·377	Rough pasture.
179	·718	Arable.
180	·261	Houses, garden, &c.
181	1·774	Public road.
182	·050	Waste ground.
183	·120	Dam (part of).
184	9·542	Arable.
185	6·001	Arable.
186	·179	Houses, garden, &c.
187	2·960	Arable.
188	13·176	Rough pasture & whins.
	2363·772	*Carried forward.*

No. on Plan.	Area in Acres.	Description.
	2363·772	*Brought forward.*
189	·406	Rough pasture.
190	·158	Homestead, garden, &c. (Jealbog).
191	20·391	Arable & old quarry.
	2384·727	

RECAPITULATION.

2250·712	Land.
27·788	Public roads.
3·969	Railway.
62·685	Foreshore of tidal water
32·453	Tidal water.
7·120	Water.
2384·727	Area of the Parish of Maryton (exclusive of the detached portions).

PH. OF MARYTON (Det., No. 1).

No. on Plan.	Area in Acres.	Description.
1	61·525	Arable.
2	1·077	Occupation road.
3	43·909	Arable & road.
4	1·005	Rough pasture & pool.
5	14·197	Arable & trees.
6	15·028	Arable & road.
7	·150	House, garden, &c. (Gightyburn, part of)
8	47·706	Arable & footpath.
9	·070	Pasture.
10	·479	Occupation road.
11	60·316	Arable.
12	52·758	Arable.
13	62·842	Arable, old quarry, & pool.
14	62·220	Arable.
15	·170	House, garden, &c. (Whiteinn T. P.)
16	4·808	Turnpike road.
17	35·401	Arable.
18	1·374	Parish road.
19	42·349	Arable.
	507·384	*Carried forward.*

No. on Plan.	Area in Acres.	Description.
	507·384	*Brought forward.*
20	·530	Occupation road.
21	7·188	Arable.
22	·303	Rough pasture & whins.
23	·119	Pools.
24	·517	Houses, garden, &c. (Crookward).
25	·189	House, garden, &c.
26	1·515	Plantation.
27	34·014	Arable.
28	1·749	Plantation.
29	·140	Pools and rocks (old quarries).
30	1·218	Parish road.
31	·140	House, garden, &c.
32	·523	Plantation.
33	·424	Houses, garden, &c.
34	·229	Garden.
35	39·918	Rough pasture, road, whins, & quarry.
36	·459	Dam.
37	2·280	Public road.
38	7·242	Arable.
39	19·255	Arable.
40	·486	Whinny pasture.
41	21·110	Arable.
41a	·960	Whins, &c.
42	·161	Dam.
43	2·254	Homestead, garden, &c. (Upper Dysart).
44	·423	Occupation road.
45	·193	House, garden, &c.
46	61·779	Arable, road, slope, & rough pasture.
47	·522	Dam.
48	3·748	Parish road.
49	21·984	Arable & road.
50	·399	Occupation road.
51	2·438	Homestead, plantation, &c. (Nether Dysart).
52	1·650	Garden, &c.
53	·112	Whinny pasture.
54	1·150	Rough pasture, slope, whins, & footpath.
55	19·454	Arable & footpath.
56	2·526	Homestead, &c. (Buckiemill).
57	·429	House, garden, &c.
58	15·317	Arable & road.
59	19·835	Arable.
	802·266	*Carried forward.*

No. on Plan.	Area in Acres.	Description.
	802·266	*Brought forward.*
60	1·111	Rough pasture, slope, whins, & footpath.
61	·009	House.
62	25·629	Arable & footpath.
63	27·294	Arable & footpath.
64	19·251	Rough pasture, slope, rocks, & footpath.
65	21·649	Foreshore of tidal water
66	1·071	Plantation.
67	·039	Wood.
68	·067	Occupation road.
69	1·270	Plantation.
70	19·186	Arable.
71	2·688	Wood & slope.
72	42·482	Arable.
	964·012	

RECAPITULATION.

927·534	Land.
13·428	Public roads.
21·649	Foreshore of tidal water
1·401	Water.
964·012	Area of the Ph. of Maryton (Det., No. 1).

PH. OF MARYTON (Det., No. 2).

No. on Plan.	Area in Acres.	Description.
1	·366	Public road.
2	10·303	Arable.
3	5·249	Arable.
4	·394	Houses, garden, &c. (Graham's Frith).
5	·104	House, garden, &c. (Graham's Frith).
6	·310	Parish road.
7	·343	Arable.
8	1·134	Turnpike road.
9	45·985	Plantation.
10	76·522	Plantation, rough pasture, &c.
11	·906	Public road.
	141·616	*Carried forward.*

No. on Plan.	Area in Acres.	Description.
	141·616	*Brought forward.*
12	5·580	Rough heathy pasture, road, &c.
13	175·983	Plantation, road, rough heathy pasture, &c.
14	·797	Rough heathy pasture, road, &c.
15	2·227	Rough heathy pasture, &c.
16	11·963	Rough heathy pasture, &c.
	338·166	

RECAPITULATION.

Area in Acres.	Description.
335·450	Land.
2·716	Public roads.
338·166	Area of the Ph. of Maryton (Det., No. 2).
964·012	Area of the Ph. of Maryton (Det., No. 1).
2384·727	Area of the Ph. of Maryton (exclusive of detached portions).
3686·905	Total area of the Ph. of Maryton.

RECAPITULATION FOR THE PARISH.

3513·696	Land.
43·932	Public roads.
3·969	Railway.
84·334	Foreshore of tidal water
32·453	Tidal water.
8·521	Water.
3686·905	Total area of the Parish of Maryton, in the County of Forfar.

INDEX TO PLACES

IN THE

PARISH OF MARYTON.

COUNTY OF FORFAR.

Name of Place.	No. of Sheet.		Descriptive Remarks.
	6-inch scale.	25·344-inch scale.	
Bridge of Dun	XXXIV.	4	
Bonnyton	,,	8	A farm house.
Bonnyton Den	,,	12	A deep wooded hollow.
Castle (site of)	,,	8	
Church	XXXV.	5	
Drum	XXXIV.	4	A farm house.
Denhead of Fullerton	,,	12	A dwelling house.
Free Church	,,	4	
Fullerton	,,	8	A farm house.
Fullerton Den	,,	12	A deep wooded hollow.
Jealbog	XXXV.	9	A farm house.
Montrose Basin	XXXIV.	4	A sheet of water.
Mouse's Thrapple	,,	7	A strip of wood.
Manse	XXXV.	5	
Maryton	,,	5	A farm house.
Maryton Law	,,	9	A considerable eminence.
Old Montrose	XXXIV.	8	A mansion.
Powmouth	,,	3	A cottage.
Powis of Old Montrose	,,	8	A farm house.
River South Esk	,,	4	
Scottish North Eastern Railway	,,	3	
School	XXXV.	5	
The Slunks	XXXIV.	4	A marshy & muddy hollow.

ORDNANCE SURVEY OF SCOTLAND.

BOOK OF REFERENCE TO THE PLAN

OF THE

PARISH OF MAXTON,

IN THE

COUNTY OF ROXBURGH,

CONTAINING 4494·732 ACRES.

COLONEL SIR HENRY JAMES, R.E., F.R.S., F.G.S., &c.,
SUPERINTENDENT OF THE ORDNANCE SURVEY.

PRINTED AT THE ORDNANCE SURVEY OFFICE, SOUTHAMPTON.

1860.

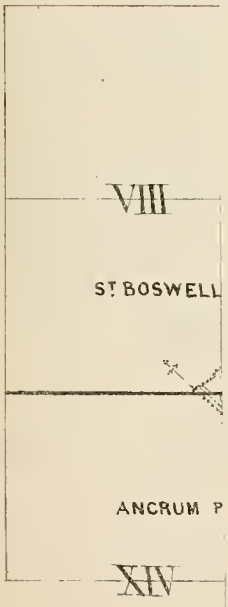
VIII
ST BOSWELL
ANCRUM P
XIV

EXPLANATORY REMARKS.

The Scale of the Parish Plans is the 1-2500th of the actual length on the ground, and is equal to 25·344 inches to a mile, which is very approximately equal to one square inch to one acre, the square of 1·0018 inch being equal to one acre.

The length of each sheet is 1½ miles, and the width 1 mile, the area of each sheet is therefore 960 acres.

Each enclosure has a reference number to the area which is given in this Book.

The Braces (*f*) on the plans are to indicate that the spaces so braced are included under the same reference number.

The Altitudes in feet above the Mean Level of the Sea are written thus—31·4.

The Scale of the Plans of the County is 6 inches to a mile, and each sheet contains the same area as 16 sheets of the Parish Plans. There is therefore a double reference number to each sheet, as VI. 9., the Roman Numerals referring to the County Plans, the Arabic Figures to the Parish Plans.

The following are the characters employed on the Ordnance Plans on the Scales of 1-2500, and 6 inches to a mile:—

County Names	C	Hundreds or Wards	W
Parishes	P	Townships	T
Extra Parochial	E	Division of Townships	T

Antiquities ..... ROMAN / Druidical or Saxon / Norman or Subsequent

The descriptions of the boundaries are shewn by the following initials:—

Centre of Stream	*C. S.*	Centre of Fence	*C. F.*
Centre of Road	*C. R.*	Top of Cop	*T. C.*
Side of Stream or Drain	*S. S.* or *S. D.*	Centre of Wall	*C. W.*
Root of Hedge	*R. H.*	Defaced	*Def.*
Face of Wall	*F. W.*	Track of Stream	*T. S.*
Undefined			*Und.*

Where a change occurs in the boundaries, the symbol [o—o] is used to shew the part at which the change takes place.

TABLE

FOR CONVERTING DECIMAL PARTS OF AN ACRE INTO ROODS AND PERCHES.

Perches.	0 Rood.	1 Rood.	2 Roods.	3 Roods.
0	0·000	0·250	0·500	0·750
1	0·006	0·256	0·506	0·756
2	0·012	0·262	0·512	0·762
3	0·019	0·269	0·519	0·769
4	0·025	0·275	0·525	0·775
5	0·031	0·281	0·531	0·781
6	0·037	0·287	0·537	0·787
7	0·044	0·294	0·544	0·794
8	0·050	0·300	0·550	0·800
9	0·056	0·306	0·556	0·806
10	0·062	0·312	0·562	0·812
11	0·069	0·319	0·569	0·819
12	0·075	0·325	0·575	0·825
13	0·081	0·331	0·581	0·831
14	0·087	0·337	0·587	0·837
15	0·094	0·344	0·594	0·844
16	0·100	0·350	0·600	0·850
17	0·106	0·356	0·606	0·856
18	0·112	0·362	0·612	0·862
19	0·119	0·369	0·619	0·869
20	0·125	0·375	0·625	0·875
21	0·131	0·381	0·631	0·881
22	0·137	0·387	0·637	0·887
23	0·144	0·394	0·644	0·894
24	0·150	0·400	0·650	0·900
25	0·156	0·406	0·656	0·906
26	0·162	0·412	0·662	0·912
27	0·169	0·419	0·669	0·919
28	0·175	0·425	0·675	0·925
29	0·181	0·431	0·681	0·931
30	0·187	0·437	0·687	0·937
31	0·194	0·444	0·694	0·944
32	0·200	0·450	0·700	0·950
33	0·206	0·456	0·706	0·956
34	0·212	0·462	0·712	0·962
35	0·219	0·469	0·719	0·969
36	0·225	0·475	0·725	0·975
37	0·231	0·481	0·731	0·981
38	0·237	0·487	0·737	0·987
39	0·244	0·494	0·744	0·994
40	0·250	0·500	0·750	1·000

N.B.—To convert Decimal Fractions of an Acre into Roods and Perches, multiply the decimal first by 4 and then by 40, preserving the same number of decimals in the product.

Example 1.

633·357 Acres.
4
1·428
40
A. R. P. 633 1 17 ..... 17·120

Example 2.

527·013 Acres.
4
·052
40
A. R. P. 527 0 2..... ... 2·080

PARISH OF MAXTON,

IN THE

COUNTY OF ROXBURGH.

No. of Sheet.	No. on Plan.	Area in Acres.	Description.
IX. 9.	1	8·749	Pasture.
,,	2	·290	Stream.
,,	3	1·754	Plantation & stream.
,,	4	·863	Rough pasture.
,,	5	1·161	Rough pasture & footroad.
,,	6	·492	Boat-house, garden, & yard.
,,	7	13·027	Arable, stream, & roads.
VIII. 12.	8	·210	Plantation.
,,	9	·196	Plantation.
,,	10	·191	Plantation.
,,	11	10·966	Arable & sheep-pen.
,,	12	16·593	Arable, stream, rough pasture, &c.
,,	13	·251	Plantation & stream.
,,	14	·301	Plantation.
,,	15	15·852	Arable.
,,	16	5·555	Old mill island—rough pasture.
,,	17	·809	Plantation & stream.
,,	18	10·092	Arable & small pond.
,,	19	2·914	Plantation & rough pasture.
,,	20	·040	Remains of Littledean Tower.
IX. 9.	21	·243	Rough pasture.
,,	22	67·851	River Tweed.
,,	23	·083	Plantation.
,,	24	·551	Plantation.
,,	25	30·945	Arable.
,,	26	1·222	Public road.
,,	27	31·539	Arable.
,,	28	33·096	Arable & stream.
,,	29	23·076	Arable, stream, & road.
,,	30	1·012	Rough pasture & footroad.
,,	31	3·551	Rough pasture.
VIII. 12.	32	1·481	Plantations.
,,	33	·240	Plantation.
,,	34	·070	Pool.
,,	35	·399	Plantations.
,,	36	44·018	Arable, stream, & road.
,,	37	·680	Plantation.
,,	38	·072	Plantation.
,,	39	2·069	Plantation.
		332·504	*Carried forward.*

No. of Sheet.	No. on Plan.	Area in Acres.	Description.
		332·504	*Brought forward.*
VIII. 12.	40	·557	Plantation & streams.
,,	41	·470	Plantation.
,,	42	26·363	Arable & stream.
,,	43	·560	Plantation.
,,	44	·743	Plantation.
,,	45	·050	House & yard.
,,	46	24·875	Arable.
,,	47	16·318	Arable.
,,	48	7·470	Arable.
,,	49	·169	Plantation.
,,	50	·786	Part of burn.
IX. 9.	51	13·487	Plantation, stream, & road.
,,	52	31·488	Arable.
,,	53	36·243	Arable.
,,	54	40·357	Arable.
,,	55	·206	House, shed, & yards.
,,	56	24·428	Arable.
IX. 10.	57	1·299	Mill lead.
,,	58	7·922	Arable.
,,	59	2·586	Arable & footroad.
,,	60	·770	Rough pasture.
,,	61	6·290	Arable, stream, & footroad.
,,	62	·240	Rough pasture.
,,	63	1·275	Public road.
,,	64	·499	Mill, offices, cottages, garden, &c.
,,	65	·648	Rough pasture.
,,	66	·161	Rough pasture & road.
,,	67	·276	Island.
,,	68	·050	Island.
,,	69	·084	Island.
,,	70	12·969	Plantation, stream, & quarry.
VIII. 12.	71	1·444	Plantation & stream.
,,	72	·483	Plantation.
,,	73	14·385	Plantation & roads.
,,	74	·069	Garden.
,,	75	·205	House & gardens.
,,	76	2·931	Public road.
,,	77	18·747	Arable.
,,	78	6·999	Pasture & stream.
,,	79	16·462	Arable & rough pasture.
IX. 9.	80	15·479	Public road.
,,	81	15·716	Arable.
,,	82	2·154	Plantation & stream.
,,	83	18·771	Arable.
,,	84	27·691	Arable & footroad.
,,	85	3·466	Plantation.
,,	86	·090	Private road.
,,	87	·930	Plantation & stream.
,,	88	25·768	Arable & stream.
		763·933	*Carried forward.*

No. of Sheet.	No. on Plan.	Area in Acres.	Description.
		763·933	*Brought forward.*
IX. 9.	89	25·704	Arable.
,,	90	·948	Public road.
,,	91	11·609	Plantation & stream.
,,	92	11·354	Arable & stream.
IX. 10.	93	3·015	Plantation & stream.
,,	94	6·112	Plantation & streams.
,,	95	3·858	Plantation, stream, & road.
VIII. 12.	96	·167	Craigover House, garden, & yard.
,,	97	·064	Plantation.
,,	98	11·338	Arable & roads.
,,	99	15·104	Arable.
,,	100	18·425	Arable, stream, & road.
,,	101	·262	Cottages, garden, & piggeries.
IX. 9.	102	3·691	Arable, stream, & road.
VIII. 16.	102a	1·698	Rough pasture, road, stream, &c.
IX. 9	103	1·735	Plantation & stream.
,,	104	·060	Plantation.
,,	105	·059	Private road.
,,	106	·139	Plantation & stream.
,,	107	·186	Rough pasture & stream.
,,	108	·103	Bank of road.
,,	109	·115	Private road.
,,	110	·124	Bank of road.
,,	110a	·111	Bank of road.
IX. 10.	111	28·820	Arable & stream.
,,	112	33·648	Arable & stream.
VIII. 16.	113	16·770	Arable.
,,	114	10·811	Arable, stream, & footroad.
,,	115	16·172	Arable & stream.
,,	116	8·529	Arable & stream.
,,	117	19·072	Arable, stream, & rough pasture.
,,	118	1·137	Rough pasture & stream.
IX. 13.	119	·427	House, garden, & yards.
,,	120	1·187	Rough pasture, road, stream, &c.
,,	121	18·867	Arable.
,,	122	29·517	Arable & rough pasture.
,,	123	27·947	Arable, footroad, & old gravel pit.
,,	124	2·777	Plantation.
,,	125	14·093	Arable.
,,	126	5·403	Plantation, stream, & road.
,,	127	·125	Cottages.
,,	128	1·008	Garden & stream.
IX. 14.	129	15·325	Arable.
,,	130	21·825	Arable & stream.
VIII. 16.	131	14·615	Plantation, stream, roads, &c.
,,	132	12·696	Arable.
,,	133	·401	Arable.
,,	134	·563	Public road.
,,	135	14·415	Arable, stream, & footroad.
		1196·064	*Carried forward.*

No. of Sheet.	No. on Plan.	Area in Acres.	Description.
		1196·064	*Brought forward.*
VIII. 16.	136	16·165	Arable.
,,	137	·210	House, garden, & yard.
,,	138	·130	House & garden.
,,	139	·109	Private road.
,,	140	·939	Farmsteading & yards.
,,	141	3·079	Arable, stream, & rough pasture.
IX. 13.	142	12·186	Arable.
,,	143	1·630	Plantation & stream.
,,	144	35·980	North British Railway, &c.
,,	145	29·026	Arable.
,,	146	52·949	Arable & stream.
,,	147	·089	Private road.
,,	148	4·066	Plantation & stream.
,,	149	·100	Private road.
,,	150	4·316	Public road.
,,	151	31·938	Arable & stream.
,,	152	5·991	Plantation, stream, & road.
IX. 14.	153	22·291	Arable & stream.
,,	154	26·865	Arable, stream, & road.
,,	155	·089	Arable.
,,	156	·546	Public road (half of).
VIII. 16.	157	2·959	Arable & stream.
,,	158	·850	Plantation.
,,	159	·986	Churchyard.
,,	160	·046	Church.
,,	161	2·263	Arable & roads.
,,	162	·086	Plantation & pond.
,,	163	·712	Manse, offices, garden, &c.
,,	164	·131	Private road.
,,	165	·933	Arable & road.
,,	166	·702	Public road & rough pasture.
,,	167	7·099	Arable.
,,	168	18·414	Arable.
,,	169	12·183	Arable & double fences.
,,	170	15·399	Arable.
,,	171	19·026	Arable & stream.
,,	172	·370	Mill pond.
,,	173	·401	Rough pasture & stream.
,,	174	19·452	Arable, stream, road, &c.
,,	175	14·418	Arable & double fence.
IX. 13.	176	2·976	Arable & double fences.
,,	177	·058	Rough pasture.
,,	178	·138	Plantation & stream.
,,	179	·040	Pool.
,,	180	·010	House.
,,	180a	·006	House & yard.
,,	181	·130	Private road.
,,	182	1·470	Plantation.
,,	182a	·189	Plantation.
		1566·205	*Carried forward.*

No. of Sheet.	No. on Plan.	Area in Acres.	Description.
		1566·205	*Brought forward.*
IX. 13.	183	·260	Garden.
,,	184	·070	Private road.
,,	185	·361	Ornamental grounds.
,,	186	·041	Rutherford House.
,,	187	·321	Ornamental grounds.
,,	188	·268	Garden.
,,	189	2·984	Plantation & roads.
,,	190	1·221	Cottages, piggeries, garden, &c.
,,	191	·982	Plantation.
,,	192	·126	Houses & shed.
,,	193	·998	Pasture & road.
,,	194	·170	House & garden.
,,	194a	·051	House.
,,	195	1·105	Private road.
,,	196	1·775	Farmsteading & yards.
,,	197	·502	Plantation.
,,	198	3·454	Pasture & road.
,,	199	·090	Private road.
,,	200	4·588	Plantation.
,,	201	·004	House.
,,	202	·150	Shed & yard.
,,	203	30·624	Arable.
,,	204	33·615	Arable & stream.
,,	205	3·484	Plantation, stream, & road.
,,	206	·099	Rough pasture & road.
,,	207	30·120	Arable & road.
IX. 14.	208	3·293	Public road.
,,	209	·084	Private road.
,,	210	23·442	Arable.
,,	211	18·228	Arable.
VIII. 16.	212	934	Plantation.
,,	213	19·735	Arable.
,,	214	·791	West Maxton House, offices, &c.
,,	215	·682	Pasture.
,,	216	1·420	Houses, gardens, & yards.
,,	216a	·038	Arable.
,,	217	1·773	Arable.
,,	218	1·465	Arable.
,,	219	·872	Houses & gardens.
,,	220	·211	Waste.
,,	221	·708	Houses, farmsteading, garden, &c.
,,	221a	·055	Plantation.
,,	222	·347	Arable.
,,	223	·387	Houses, garden, & yard.
,,	224	2·939	Arable.
,,	225	15·478	Arable & double fence.
VIII. 15.	226	·792	Plantation & stream.
,,	227	·510	Rough pasture & stream.
VIII. 16.	228	11·924	Arable, rough pasture, & stream.
		1789·776	*Carried forward.*

No. of Sheet.	No. on Plan.	Area in Acres.	Description.
		1789·776	*Brought forward.*
VIII. 16.	229	2·886	Arable.
,,	230	6·556	Arable.
,,	231	12·031	Arable & pond.
,,	232	·411	Arable.
,,	233	·051	Pond.
,,	234	5·495	Arable & stream.
,,	235	6·475	Arable & stream.
,,	236	25·078	Arable, stream, & double fences.
,,	237	6·595	Arable & double fence.
,,	238	·135	Plantation.
,,	239	1·316	Riddletonhill House, &c.
,,	240	·481	Arable & stream.
,,	241	5·833	Arable, stream, & double fence.
,,	242	·883	Arable & stream.
,,	243	·048	Rough pasture.
,,	244	·207	Pasture.
,,	245	·408	Farmsteading & yards.
,,	246	·673	Houses, garden, & yard.
,,	247	·019	Waste & pond.
,,	248	·312	Cottages & garden.
,,	249	4·433	Public road.
,,	250	11·185	Arable & double fence.
,,	251	20·189	Arable & stream.
IX. 13.	252	28·979	Arable & stream.
,,	253	4·488	Plantation, stream, & pond.
VIII. 16.	254	3·372	Arable.
,,	255	3·756	Arable.
,,	256	10·166	Arable & stream.
,,	257	22·795	Arable, stream, & double fence.
,,	258	·051	Arable & double fences.
,,	259	16·686	Arable, stream, & double fence.
,,	260	·336	Mill pond.
,,	261	12·947	Arable & double fence.
,,	262	·592	Rough pasture & stream.
,,	263	8·602	Arable.
,,	264	17·957	Arable & double fence.
,,	265	17·729	Arable, streams, & double fence.
IX. 13.	266	38·272	Arable & stream.
,,	267	10·278	Plantation, streams, &c.
,,	268	4·339	Plantation & stream.
,,	269	31·685	Arable & stream.
,,	270	38·206	Arable.
,,	271	4·124	Plantation.
,,	272	7·634	Public road.
,,	273	·091	Private road.
,,	274	29·361	Arable.
,,	275	23·272	Arable, stream, & road.
,,	276	21·289	Plantation, roads, & quarry.
,,	277	24·344	Arable, stream, & road.
		2282·827	*Carried forward.*

No. of Sheet.	No. on Plan.	Area in Acres.	Description.
		2282·827	*Brought forward.*
IX. 13.	278	10·725	Plantation, streams, & road.
,,	279	3·876	Plantation.
,,	280	20·989	Arable & road.
IX. 14.	281	24·765	Arable, stream, & road.
,,	282	5·611	Plantation.
,,	283	1·322	Mill pond.
,,	284	·898	Cottages, garden, & yard.
,,	285	1·034	Arable & streams.
,,	286	·245	Sheds, yard, & stream.
,,	287	·112	Houses, garden, & yard.
,,	288	1·948	Farmsteading, garden, & yards.
,,	289	1·777	Public road.
,,	290	4·213	Plantation & streams.
,,	291	37·485	Arable & stream.
,,	292	36·176	Arable & stream.
,,	293	·606	Public road.
,,	294	5·661	Plantation & stream.
VIII. 15.	295	6·896	Arable & stream.
,,	295a	·190	Space between boundary & fence.
,,	296	6·474	Arable.
,,	297	18·973	Arable.
VIII. 16.	298	·246	Plantation.
,,	299	18·854	Arable & double fence.
,,	300	21·446	Arable.
,,	301	5·164	Arable & stream.
,,	302	3·552	Arable, stream, & double fence.
,,	303	7·627	Arable, stream, & double fence.
,,	304	15·213	Arable & double fence.
,,	305	21·084	Arable & stream.
,,	306	32·112	Arable, stream, & double fence.
,,	307	·162	Plantation.
,,	308	·063	Pasture & stream.
,,	309	2·327	Plantation & stream.
,,	310	30·767	Arable, stream, & double fence.
,,	311	20·638	Arable, stream, & double fences.
,,	312	30·116	Arable, streams, & double fences.
IX. 13.	313	28·918	Arable & stream.
,,	314	31·972	Arable & road.
,,	315	4·479	Plantation & double fence.
,,	316	·361	House, garden, & yard.
,,	317	35·398	Arable, stream, & roads.
,,	318	19·650	Arable & stream.
,,	319	26·746	Arable.
IX. 14.	320	·267	Private road.
IX. 13.	321	62·054	Plantation, stream, & roads.
IX. 14.	322	20·409	Arable.
,,	323	2·980	Public road.
,,	324	32·032	Arable.
,,	325	19·308	Plantation & stream.
		2966·748	*Carried forward.*

No. of Sheet.	No. on Plan.	Area in Acres.	Description.
		2966·748	*Brought forward.*
VIII. 15.	326	10·747	Arable.
,,	326a	·079	Space between boundary & fence.
,,	327	20·595	Arable & double fence.
,,	328	·310	Plantation.
,,	329	·145	Plantation.
VIII. 16.	330	3·814	Public road.
,,	331	18·313	Arable & double fence.
,,	332	·191	House, garden, & yard.
,,	333	9·729	Arable & stream.
,,	334	10·097	Arable & stream.
,,	335	1·142	Plantation.
,,	336	9·317	Arable & stream.
,,	337	19·215	Arable & double fence.
,,	338	14·109	Arable & stream.
,,	339	7·399	Public road.
,,	340	26·795	Arable & stream.
,,	341	6·774	Plantation, stream, quarries, &c.
IX. 13.	342	28·721	Arable, stream, & double fence.
,,	343	1·203	Rough pasture & stream.
,,	344	37·460	Arable.
,,	345	10·109	Fox cover.
,,	346	·252	Rough pasture.
,,	347	46·498	Plantation & roads.
,,	348	·079	Rough pasture.
,,	349	20·290	Arable & road.
,,	350	28·215	Arable.
XIV. 3.	351	1·307	Public road.
,,	352	3·381	Plantation & stream.
,,	353	10·747	Arable.
VIII. 15.	354	·197	Plantation.
XIV. 3.	355	14·046	Arable.
,,	356	14·880	Arable.
,,	357	·130	Plantation.
XIV. 4.	358	10·162	Arable & stream.
,,	359	2·369	Plantation.
,,	360	2·223	Public road.
,,	361	·095	Private road.
,,	362	·863	House, offices, garden, & yards.
,,	363	8·967	Arable, stream, & road.
,,	364	31·354	Arable & stream.
,,	365	13·659	Arable, stream, & road.
VIII. 16.	365a	·479	Rough pasture & stream.
XIV. 4.	366	·042	Shed & yard.
,,	367	12·514	Arable & double fence.
,,	367a	·557	Rough pasture & stream.
,,	368	2·075	Plantation & stream.
,,	369	38·528	Arable.
,,	370	22·929	Arable, stream, & double fence.
XV. 1.	372	4·206	Plantation.
		3494·056	*Carried forward.*

No. of Sheet.	No. on Plan.	Area in Acres.	Description.
		3494·056	*Brought forward.*
XV. 1.	373	21·902	Arable.
,,	374	45·296	Plantation & roads.
,,	375	2·184	Plantation.
,,	376	27·591	Arable & footroad.
,,	377	·099	Rough pasture.
XVI. 3.	378	2·648	Plantation.
,,	379	3·960	Plantation.
,,	380	8·982	Arable, stream, & double fence.
XIV. 4.	381	2·531	Plantation & roads.
,,	382	3·235	Plantation.
,,	383	15·546	Arable, stream, & road.
,,	384	14·220	Arable & road.
,,	385	22·145	Arable & streams.
,,	386	18·426	Arable & stream.
,,	387	14·055	Arable, stream, road, &c.
,,	388	19·889	Arable & stream.
,,	389	·142	Rough pasture & stream.
,,	390	·221	Rough pasture & stream.
,,	391	29·836	Arable, stream, road, &c.
,,	392	·030	Private road.
,,	393	2·624	Plantation & stream.
,,	394	2·120	Plantation & quarries.
,,	395	26·168	Arable.
XV. 1.	396	29·095	Arable.
,,	397	·272	Arable.
,,	398	4·368	Rough pasture.
,,	399	·088	Shed & yard.
,,	400	·179	Arable.
,,	401	32·374	Arable.
,,	402	33·318	Arable.
XIV. 4.	403	18·812	Arable & stream.
,,	404	14·254	Arable & stream.
,,	405	21·246	Arable & stream.
,,	406	29·442	Plantations, streams, & roads.
,,	407	10·248	Rough pasture.
,,	408	16·033	Rough pasture.
,,	409	18·524	Arable, stream, & double fence.
,,	410	·475	Plantation.
,,	411	14·794	Arable, stream, road, &c.
,,	412	22·816	Arable.
,,	413	·375	Plantation & road.
,,	414	24·153	Arable & streams.
,,	415	3·790	Plantation.
,,	416	17·123	Arable.
,,	417	1·370	Cottages, garden, & yard.
,,	418	·249	Plantation.
,,	419	1·507	Arable.
,,	420	·154	Private road & rough pasture.
,,	421	·224	Plantation.
		4093·189	*Carried forward.*

No. of Sheet.	No. on Plan.	Area in Acres.	Description.
		4093·189	*Brought forward.*
XIV. 4.	422	·141	Plantation.
,,	423	·171	Private road & pond.
,,	424	1·866	House, offices, & yards.
,,	425	·990	Ornamental grounds.
,,	425a	·105	Plantation.
,,	426	·271	Ornamental grounds.
,,	427	·307	Gardens.
,,	428	·711	House, garden, & yard.
,,	429	6·173	Arable.
,,	430	·570	Plantation & quarry.
,,	431	5·160	Plantation, stream, roads, &c.
,,	432	·127	Pond.
,,	433	·088	Pond.
,,	434	14·756	Arable, stream, & remains of camp.
XV. 1.	435	·353	House, garden, &c.
,,	436	1·352	Two plantations & shed.
,,	437	18·588	Arable.
,,	438	23·159	Arable.
,,	439	1·625	Private road.
,,	440	1·531	Plantation.
XIV. 4.	441	9·296	Plantation.
,,	442	26·859	Arable & double fence.
,,	443	18·261	Arable, stream, road, &c.
,,	444	23·512	Arable & streams.
,,	445	1·071	Plantation & stream.
,,	446	19·096	Arable.
,,	447	2·459	Private road.
,,	448	·082	Rough pasture.
,,	449	·866	Rough pasture.
,,	450	21·104	Arable.
,,	451	3·941	Plantation.
XV. 1.	452	·848	Rough pasture.
,,	453	·604	Plantation.
XIV. 4.	454	23·220	Arable & stream.
,,	455	·952	Plantation & stream.
,,	456	16·915	Arable, stream, & road.
,,	457	6·061	Rough pasture & road.
,,	458	·043	Shed & yard.
,,	459	1·628	Plantation.
,,	460	6·574	Plantation & road.
,,	461	15·801	Arable.
,,	462	37·790	Plantation & roads.
,,	463	14·398	Arable.
,,	464	9·618	Arable & rough pasture.
XIV. 8.	465	·232	Plantation.
,,	466	6·353	Plantation.
,,	467	20·200	Arable & road.
,,	468	1·251	Brick & tile works, gardens, &c.
,,	469	17·484	Rough pasture.
		4477·752	*Carried forward.*

No. of Sheet.	No. on Plan.	Area in Acres.	Description.
		4477·752	*Brought forward.*
XIV. 8.	470	4·971	Plantation.
,,	471	12·009	Plantation & roads.
		4494·732	

RECAPITULATION.

4315·610	Land.
72·630	Water.
63·448	Public roads.
7·064	Private Roads.
35·980	Railway.
4494·732	Total Area of Maxton Parish, in the County of Roxburgh.

AGENTS FOR THE SALE

OF THE

ORDNANCE PLANS.

ENGLAND.

London	Mr. J. Arrowsmith, 10, Soho Square, W. Messrs. Letts, Son, & Co., 8, Royal Exchange, E.C. Messrs. Longman & Co., Paternoster Row, E.C. Mr. E. Stanford, 6, Charing Cross, S.W. Messrs. Vacher & Son, 29, Parliament Street, S.W. Messrs. Webster & Co., 60, Piccadilly, W. Messrs. G. Philip & Son, 32, Fleet Street, E.C.; & L'pool. Mr. J. Wyld, Charing Cross. Dr. J. J. Whitty, C.E., 35, Parliament Street, S.W.
Appleby	Mr. J. Whitehead.
Alnwick	Mr. M. Smith.
Bath	Messrs. Sims & Son.
Birmingham	Messrs. Napper & Wright.
Beverley	Mr. John Kemp.
Bolton	Mr. H. Bradbury.
Bristol	Mr. John Lavars.
Bishop Auckland	Mr. M. Braithwaite.
Barnard Castle	Messrs. J. & R. W. Atkinson.
Cleveland, Yorkshire	Mr. George Dixon.
Cardiff	Mr. Hugh Bird.
Carlisle	Messrs. Thurnam & Sons.
Coventry	Mr. Edward Wright.
Chelmsford	Mr. Thomas B. Arthy.
Darlington	Mr. H. Penney.
Durham	Mr. George Andrews.
Fareham	Mr. George Sutton.
Gloucester	Messrs. G. J. Wait & Co.
Great Ayton, nr. Stokesley, Yorkshire	Mr. G. Dixon.
Hartlepool	Messrs. Pearson & Co.
Huddersfield	Mr. A. L. Peace.
Hull	Mr. J. W. Leng.
Kirkby Lonsdale	Mr. R. Morphet.
Kendal	Mr. T. Atkinson.
Keswick	Mr. James Mayo.
Liverpool	Messrs. G. Philip & Son. Messrs. Webb & Hunt. Mr. J. R. Isaac.
Leeds	Mr. J. Smith.
Longton	Mr. F. S. Wright.
Longport, Staff.	Mr. Evans.
Malton	Mr. H. Smithson.
Manchester	Mr. G. Simms. Mr. W. T. Hansbrow, 59, King Street.
North Shields	Messrs. Phillipson & Hare.
Norwich	Mr. H. Pigg.

Newcastle.....	Mr. R. Turner.
Nottingham	Mr. R. Sutton.
Oldham	Mr. John Hirst.
Oxford	Messrs. Spiers & Son.
Penrith.....	Mr. B. T. Sweeten.
Portsmouth	Mr. W. H. Charpentier.
Plymouth	Mr. J. Land.
Preston	Mr. R. Veevers.
Reading.....	Mr. G. Lovejoy.
Rochdale	Mr. E. Wrigley.
Richmond, Yorkshire	Mr. J. Bell.
Ripon	Messrs. Johnston & Co.
Scarborough....	Mr. S. W. Theakstone.
Settle	Mr. J. Wildman.
Sheffield	Mr. H. Pawson.
Swansea.....	Mr. E. Pearce.
Stockton-on-Tees	Messrs. Jennett & Co.
Southampton ..	Mr. W. Sharland.
Sunderland	Mr. H. J. Dixon.
Thirsk	Mr. W. Bransby.
Ulverston.....	Mr. Soulby.
Wakefield	Messrs. Hicks & Allen.
Wigan	Mr. S. G. Bucknall.
Whitehaven....	Messrs. Callender & Dixon.
Windermere....	Mr. J. Garnett.
York	Mr. J. Glaisby.

SCOTLAND.

Edinburgh.....	Messrs. Johnston, 4, St. Andrew Square. Messrs. Black, North Bridge. Mr. T. C. Jack, Princes Street.
Ayr	Mr. John Dick.
Aberdeen	Messrs. Keith & Gibb.
Airdrie, Lanarksh	Mr. Thomas Forsyth.
Annan.....	Mr. William Cuthbertson.
Bathgate	Mr. J. Johnston.
Cupar	Mr. S. Robinson.
Dumfries	Mr. Sinclair.
Dunfermline ..	Messrs. Miller & Son.
Dunse	Mr. George Johnston.
Dundee	Mr. C. D. Chalmers.
Glasgow.....	Messrs. J. Smith & Son. Messrs. J. Lumsden & Son.
Haddington	Mr. J. Millen.
Hawick	Mr. William Syme.
Jedburgh	Messrs. A. & W. Easton.
Kirkealdy.....	Mr. J. J. Wilson.
Kirkcudbright..	Mr. J. Nicholson.
Kelso	Mr. J. H. Rutherford.
Linlithgow	Mr. A. Waldie.
Newton Stewart	Miss A. Watson.
Moffat	Mr. William Muir.
Peebles	Mr. R. Stirling.
Paisley	Mr. William McIntyre.
Selkirk	Mr. G. Lewis.
Stirling.....	Mr. Robert S. Shearer.

AGENTS FOR THE SALE

OF THE

ORDNANCE PLANS.

IRELAND.

Dublin	Messrs. Hodges & Smith, Grafton Street. Messrs. Brassington & Gale, 6, Bachelor's Walk. Dr. J. J. Whitty, C.E.; and at London. Messrs. Thom & Son, 87 & 88, Abbey Street.
Armagh	Mr. John McWatters.
Athlone	Mr. James Martin.
Belfast	Mr. James Magill.
Cork	Mr. Francis Guy.
Carlow	Mr. Thomas Edwards.
Cavan	Mr. John Fegan.
Clonmell	Mr. James O'Neill.
Drogheda	Mr. Michael Daly.
Enniskillen	Mr. William Trimble.
Galway	Mr. Thomas Croker.
Kilkenny	Mr. William Nicholson.
Londonderry ..	Mr. Hempton.
Mallow	Mr. Joseph Johns.
Mullingar	Mr. Sampson Wallis.
Newry	Mr. Robert Greer.
Omagh	Mr. John Nelis.
Waterford	Mr. Thomas S. Harvey.
Wexford	Mr. F. S. Davis.

ORDNANCE SURVEY OF SCOTLAND.

BOOK OF REFERENCE TO THE PLAN

OF THE

PARISH OF MEIGLE,

IN THE

COUNTY OF PERTH,

CONTAINING 4013·214 ACRES.

COLONEL SIR HENRY JAMES, R.E., F.R.S., M.R.I.A., F.G.S., &c.,

SUPERINTENDENT OF THE SURVEY.

LONDON:
PRINTED BY GEORGE E. EYRE AND WILLIAM SPOTTISWOODE,
PRINTERS TO THE QUEEN'S MOST EXCELLENT MAJESTY.
FOR HER MAJESTY'S STATIONERY OFFICE.

1864.

Price One Shilling.

[7142—50—11/64.]

ength on the
approximately
eing equal to

area of each

n this Book.

braeed are in-

thus—31·4.

ch sheet con-
efore a double
erring to the

on the Seales

..... W

..... T

..... T

x Saxon

or Subsequent

itials :—

.....C.F.
.....T.C.
.....C.W.
.....Def.
.....T.S.

to show the

ORDNANCE SURVEY OF SCOTLAND

PARISH OF MEIGLE

PERTHSHIRE

INDEX TO THE SHEETS

Published on the Scale of $\frac{1}{2500}$ *or 25·344 Inches to a Mile.*

EXPLANATORY REMARKS.

The Scale of the Parish Plans is the 1-2500th of the actual length on the ground, and is equal to 25·344 inches to a mile, which is very approximately equal to one square inch to one acre, the square of 1·0018 inch being equal to one acre.

The length of each sheet is $1\frac{1}{2}$ miles, and the width 1 mile, the area of each sheet is therefore 960 acres.

Each enclosure has a reference number to the area which is given in this Book.

The Braces ($\int$) on the plans are to indicate that the spaces so braced are included under the same reference number.

The Altitudes in feet above the Mean Level of the Sea are written thus—31·4.

The Scale of the Plans of the County is 6 inches to a mile, and each sheet contains the same area as 16 sheets of the Parish Plans. There is therefore a double reference number to each sheet, as VI. 9., the Roman Numerals referring to the County Plans, the Arabic Figures to the Parish Plans.

The following are the characters employed on the Ordnance Plans on the Scales of 1-2500, and 6 inches to a mile :—

County Names	C	Hundreds or Wards	W
Parishes	P	Townships	T
Extra Parochial	E	Division of Townships	T

Antiquities ..... { ROMAN / Druidical or Saxon / Norman or Subsequent

The descriptions of the boundaries are shown by the following initials :—

Centre of Stream	*C.S.*	Centre of Fence	*C.F.*
Centre of Road	*C.R.*	Top of Cop	*T.C.*
Side of Stream or Drain	*S.S.* or *S.D.*	Centre of Wall	*C.W.*
Root of Hedge	*R.H.*	Defaced	*Def.*
Face of Wall	*F.W.*	Track of Stream	*T.S.*

Undefined ..... *Und.*

Where a change occurs in the boundaries, the symbol [o—o] is used to show the part at which the change takes place.

N.B.—To convert Decimal Fractions of an Acre into Roods and Perches, multiply the decimal first by 4 and then by 40, preserving the same number of decimals in the product.

Examples—

	Acres.		Acres.
	633·357		527·013
	4		4
	1·428		·052
	40		40
A. R. P.		A. R. P.	
633 1 17	17·120	527 0 2	2·080

TABLE

FOR CONVERTING DECIMAL PARTS OF AN ACRE INTO ROODS AND PERCHES

Perch.	0 Rood.	1 Rood.	2 Roods.	3 Roods.	Perch.	0Rood.	1 Rood.	2 Roods.	3 Roods.
0	·000	·250	·500	·750	21	·131	·381	·631	·881
1	·006	·256	·506	·756	22	.137	·387	·637	·887
2	·012	·262	·512	·762	23	·144	·394	·644	·894
3	·019	·269	·519	·769	24	·150	·400	·650	·900
4	·025	·275	·525	·775	25	·156	·406	·656	·906
5	·031	·281	·531	·781	26	·162	·412	·662	·912
6	·037	·287	·537	·787	27	·169	·419	·669	·919
7	·044	·294	·544	·794	28	·175	·425	·675	·925
8	·050	·300	·550	·800	29	·181	·431	·681	·931
9	·056	·306	·556	·806	30	·187	·437	·687	·937
10	·062	·312	·562	·812	31	·194	·444	·694	·944
11	·069	·319	·569	·819	32	·200	·450	·700	·950
12	·075	·325	·575	·825	33	·206	·456	·706	·956
13	·081	·331	·581	.831	34	·212	·462	·712	·962
14	·087	·337	·587	·837	35	·219	·469	·719	·969
15	·094	·344	·594	·844	36	·225	·475	·725	·975
16	·100	·350	·600	·850	37	·231	·481	·731	·981
17	·106	·356	·606	·856	38	·237	·487	·737	·987
18	·112	·362	·612	·862	39	·244	·494	·744	·994
19	.119	·369	·619	.869	40	·250	·500	·750	1·000
20	·125	·375	·625	.875					

PARISH OF MEIGLE,

IN THE

COUNTY OF PERTH.

No. on Plan.	Area in Acres.	Remarks.	No. on Plan.	Area in Acres.	Remarks.
				703·444	*Brought forward.*
1	19·899	Arable.	41	·371	Pasture, &c.
2	15·308	Arable.	42	·301	House, gardens, &c.
3	11·638	Arable.	43	2·947	Arable.
4	3·286	Public road.	44	·019	Islands.
5	1·878	Homestead, garden, &c. (Nether Logie).	45	·283	Pasture.
			46	24·397	Arable.
6	13·769	Arable.	47	13·232	Pasture and pool.
7	14·944	Arable.	48	·787	Pasture and half of mill lade.
8	1·765	Marsh.			
9	45·493	Arable.	49	6·516	Arable.
10	17·021	Arable.	50	5·457	Arable and half of mill lade.
11	18·433	Arable.			
12	41·802	Arable.	51	·549	Pasture and part of mill lade.
13	18·506	Arable and road.			
14	15·624	Arable.	52	·104	Pasture.
15	21·244	Arable.	53	·662	Arable.
16	·431	Occupation road.	54	·249	Pool.
17	20·333	Arable.	55	19·667	Arable.
18	19·573	Arable.	56	·646	Garden, &c.
19	18·389	Arable.	57	·059	House.
20	19·206	Arable.	58	3·065	Deanfield Bleach Works, houses, gardens, &c.
21	52·307	Arable and half of burn.			
22	16·375	River Isla (part of).	59	1·733	Arable.
23	4·251	Meadow.	60	1·026	Wood, &c.
24	14·317	Pasture.	61	·653	Deanfield Cottage, garden, &c.
25	4·832	Pasture.			
26	·158	Pasture.	62	·079	Wood.
27	13·635	Pasture and pool.	63	·565	Houses, gardens, &c. (Deanfield Bleach Works, part of).
28	43·540	Arable.			
29	9·194	Meadow.			
30	28·409	Arable.	64	2·986	Arable.
31	5·935	Pasture.	65	·793	Occupation road.
32	62·191	Arable and pool.	66	1·092	Rough pasture and part of mill lade.
33	·103	Wood.			
34	2·312	Meadow and pool.	67	2·201	House, offices, gardens, &c. (Cardean, part of).
35	25·452	Arable.			
36	·359	Occupation road.			
37	78·845	Arable.	68	3·417	Wood, &c.
38	·316	Houses, garden, &c.	69	9·141	Arable.
39	·053	Island.	70	·133	Pasture, part of lade, &c.
40	2·318	Pasture.			
	703·444	*Carried forward.*		806·574	*Carried forward.*

No. on Plan.	Area in Acres.	Remarks.
	806·574	*Brought forward.*
71	·152	Pool.
72	6·201	Arable.
73	1·612	Ornamental ground, &c.
74	3·147	Wood, &c.
75	·190	Wood.
76	·292	Mansion house (Cardean, part of).
77	·137	Wood.
78	1·771	Ornamental ground, &c.
79	4·224	Arable.
80	4·732	Wood.
81	2·469	Wood.
82	9·916	Arable.
83	28·908	Arable.
84	1·724	Parish road.
85	30·489	Arable.
86	1·099	Arable.
87	3·162	Parish road.
88	25·595	Arable.
89	31·490	Arable.
90	5·851	Arable.
91	1·971	Pasture and part of Meigle Burn.
92	3·614	Arable.
93	·172	Curling pond.
94	·232	House and waste.
95	3·868	Arable, trees, and part of Meigle Burn.
96	3·710	Arable and part of Meigle Burn.
97	13·728	Arable.
98	·351	Pasture.
98a	·330	Pasture.
99	·184	Pool.
100	16·220	Arable.
101	29·388	Arable.
102	11·527	Arable.
103	7·937	Arable.
104	·176	Episcopal Chapel, &c.
105	16·150	Arable.
106	·280	Houses, gas works, garden, &c. (Village of Meigle, part of).
107	1·967	Houses, gardens, &c. (Village of Meigle, part of).
108	·543	Arable.
	1082·083	*Carried forward.*

No. on Plan.	Area in Acres.	Remarks.
	1082·083	*Brought forward.*
109	·767	Drying green and part of Meigle Burn.
110	2·323	Arable.
111	25·674	Arable and half of Meigle Burn.
112	1·260	Arable and half of Meigle Burn.
113	9·827	Arable.
114	·067	House and garden.
115	·037	Houses.
116	26·639	Arable and road.
117	·445	Wood and roads.
118	30·219	Arable.
119	1·542	Wood.
120	·202	Old quarry.
121	14·667	Arable.
122	16·960	Turnpike road.
123	25·167	Arable.
124	3·193	Private road.
125	·195	House, garden, &c.
126	10·675	Arable.
127	·350	House and arable.
128	21·031	Wood, &c.
129	13·305	Arable.
130	17·598	Arable.
131	13·883	Arable.
132	3·073	Homestead, gardens, &c. (Arnbog).
133	1·648	Arable.
134	·372	Occupation road.
135	·210	House, garden, &c.
136	24·705	Arable.
137	16·847	Arable.
138	1·048	Wood.
139	12·145	Arable.
140	2·558	Arable, &c.
141	15·448	Dean Water (half of).
142	2·699	Tilo Works, clay pit, pool, &c.
143	10·065	Arable.
144	·777	Wood.
145	·592	Houses, gardens, &c.
146	·955	Occupation road.
147	8·279	Arable.
148	15·578	Arable.
149	14·092	Arable.
150	39·784	Arablo and road.
	1488·984	*Carried forward.*

No. on Plan.	Area in Acres.	Remarks.	No. on Plan.	Area in Acres.	Remarks.
	1488·984	*Brought forward.*		1894·225	*Brought forward.*
151	14·842	Arable and half of drain.	188	·269	Occupation road.
152	30·161	Arable.	189	·841	House, garden, &c. (Drumkilbo, part of).
153	10·924	Arable.			
154	·173	Wood.	190	6·998	Ornamental ground, &e.
155	·523	Houses, gardens, &c.			
156	9·821	Arable.	191	·102	Mansion house, &e. (Drumkilbo, part of).
157	·231	House, gardens, &c. (T. P.)			
158	11·791	Arable.	192	·337	Ornamental ground, &e.
159	10·609	Arable and road.			
160	12·495	Arable.	193	·538	Gardens, &c.
161	19·784	Arable.	194	23·006	Arable.
162	1·114	Homestead, garden, &c. (Longlogie).	195	18·585	Arable.
			196	·791	House, garden, &c.
163	·856	Occupation road.	197	1·994	Private road.
164	14·720	Arable.	198	20·967	Arable.
165	16·103	Arable.	199	·966	Wood, &e.
166	22·730	Arable.	200	19·891	Arable, road, and half of burn.
167	12·559	Arable.			
168	14·772	Arable and part of drain.	201	·084	Pasture.
			202	50·061	Arable.
169	15·391	Arable and half of drain,	203	2·117	Homestead, gardens, &e. (Balmyle).
170	·534	Occupation road.	204	·653	Occupation road.
171	20·597	Arable and half of drain.	205	35·259	Arable and half of drain.
172	13·231	Arable.	206	9·654	Arable and half of drain.
173	3·933	Wood and road.			
174	17·798	Arable and road.	207	.036	House.
175	17·886	Arable.	208	·269	Wood.
176	·441	House, garden, &c.	209	·140	Occupation road.
177	20·765	Arable.	210	·825	Homestead, gardens, &e. (Chapelton).
178	·271	House, garden, &c.			
179	23·176	Arable.	211	88·775	Arable and half of Meigle Burn.
180	16·175	Arable.			
181	16·401	Arable and half of drain.	212	1·502	Wood and road.
			213	5·965	Arable.
182	10·948	Arable, half of drain, &c.	214	1·345	Parish road.
183	·129	House, garden, &c.	215	·814	Wood and half of Meigle Burn.
184	9·078	Arable and half of drain.			
			216	7·650	Arable.
185	11·873	Arable and half of drain.	217	1·318	Wood and road.
			218	13·956	Arable.
186	·486	Pasture and half of burn.	219	6·627	Wood and road.
			220	14·878	Arable.
187	1·920	Offices, garden, &c. (Drumkilbo, part of).	221	9·553	Parish road.
			222	31·578	Arable and half of Meigle Burn.
	1894·225	*Carried forward.*		2272·569	*Carried forward.*

No. on Plan.	Area in Acres.	Remarks.
	2272·569	*Brought forward.*
223	18·371	Arable, half of Meigle Burn, &c.
224	18·603	Arable, half of Meigle Burn, &c.
225	1·045	Houses, gardens, &c. (Balmaeron, part of).
226	5·106	Houses, gardens, &c. (Village of Meigle, part of).
227	·130	Meigle House.
228	5·634	Ornamental ground, &c.
229	2·267	Wood, &c.
230	·371	Occupation road.
231	16·773	Arable.
232	·350	Houses, gardens, &c. (Village of Meigle, part of).
233	1·006	Houses, gardens, &c. (Village of Meigle, part of).
234	1·282	Houses, gardens, &c. (Village of Meigle, part of).
235	·160	Public road.
236	1·744	Houses, manse, gardens, &c. (Village of Meigle, part of).
237	7·390	Arable (glebe).
238	1·831	Houses, church, school, gardens, &c. (Village of Meigle, part of).
239	2·695	Houses, post office, gardens, &c. (Village of Meigle, part of).
240	·240	Public road.
241	·553	Arable.
242	·469	Houses, gardens, &c. Village of Meigle, part of).
243	15·805	Arable.
244	·163	House, garden, &c. (Railway Station).
245	8·049	Arable.
246	2·525	Offices, &c. (Fullarton, part of).
	2385·131	*Carried forward.*

No. on Plan.	Area in Acres.	Remarks.
	2385·131	*Brought forward.*
247	1·519	Arable.
248	·919	House, garden, &c. (Fullarton, part of).
249	·098	House, garden, &c.
250	34·412	Arable.
251	36·022	Arable.
252	9·500	Arable.
253	1·268	Offices, &c. (Balmaeron, part of).
254	13·068	Arable, road, &c.
255	2·612	Wood.
256	12·280	Ornamental ground.
257	14·541	Ornamental ground.
258	1·409	Pasture.
259	1·210	Pasture.
260	·182	Pasture, &c.
261	23·036	Arable.
262	12·937	Alyth Railway.
263	29·222	Arable.
264	1·553	Occupation road.
265	·680	Houses, gardens, &c.
266	·909	Arable.
267	·432	Homestead, garden, &c. } Mains of Fullarton.
268	·268	House, garden, &c. } Mains of Fullarton.
269	10·034	Arable.
270	6·593	Arable.
271	5·914	Arable, &c.
272	22·460	Arable, &c.
273	·116	House, &c. (Myreside, part of).
274	13·106	Arable.
275	·360	Houses, garden, &c. (Myreside, part of).
276	18·965	Arable.
277	·317	House, gardens, &c. (Broomend).
278	13·958	Arable.
279	1·965	Wood.
280	17·530	Ornamental ground.
281	·250	Ornamental ground.
282	·332	Wood, &c.
283	·999	Offices, gardens, &c. (Belmont Castle, part of).
284	·433	Belmont Castle.
	2696·540	*Carried forward.*

No. on Plan.	Area in Acres.	Remarks.	No. on Plan.	Area in Acres.	Remarks.
	2696·540	*Brought forward.*		2945·367	*Brought forward.*
285	11·458	Ornamental ground, &c.	329	·176	Houses and ornamental ground.
286	1·002	Occupation road.	330	5·688	Arable.
287	3·481	Wood, &c.	331	·169	Occupation road.
288	12·173	Ornamental ground.	332	3·825	Arable.
289	1·423	Wood.	333	·301	House, garden, &c. (Blackfauld).
290	·159	House, garden, &c.			
291	·237	Arable.	334	6·688	Arable.
292	·462	Nursery.	335	2·930	Arable.
293	·472	Wood.	336	8·884	Arable.
294	4·565	Turnpike road.	337	·161	House, garden, &c.
295	·228	Houses, garden, &c. (Loanhead).	338	14·406	Arable, half of drain, and road.
296	·142	Pasture.	339	·720	Homestead, garden, &c. (Myreside, part of).
297	·109	Wood, &c.			
298	·144	Curling pond.			
299	5·118	Arable.	340	5·917	Arable.
300	·441	Free Church, manse, &c.	341	14·219	Arable, road, &c.
			342	21·718	Arable, road, &c.
301	5·668	Arable, &c.	343	9·947	Arable and half of drain.
302	5·038	Arable.			
303	8·413	Arable, &c.	344	3·037	Wood.
304	7·037	Arable.	345	16·543	Arable.
305	7·741	Arable.	346	19·052	Arable.
306	9·336	Arable.	347	8·847	Arable.
307	·043	Houses, &c. (Myreside, part of).	348	4·835	Wood.
			349	1·333	Homestead, garden, &c. (Mains of Belmont).
308	3·292	Parish road.			
309	·332	House, garden, &c. (Myreside, part of).	350	14·738	Arable.
310	·353	Arable.	351	3·198	Private road.
311	5·008	Arable.	352	·281	House, garden, &c.
312	2·565	Arable, &c.	353	10·197	Arable.
313	72·312	Arable.	354	9·011	Arable.
314	·327	Wood, &c.	355	·907	Nursery, &c.
315	·172	Lodge, garden, &c.	356	13·436	Arable and half of drain.
316	1·798	Wood.			
317	15·394	Ornamental ground.	357	·077	Lodge, &c.
318	5·154	Wood and roads.	358	3·351	Wood and half of drain.
319	8·621	Wood and roads.			
320	15·753	Wood and roads.	359	·771	Pasture and part of burn.
321	·837	Pasture, &c.			
322	7·158	Ornamental ground.	360	·516	Pasture, &c.
323	3·926	Garden, &c.	361	1·143	Wood, &c.
324	1·113	Garden.	362	·966	Wood, &c.
325	10·461	Wood, &c.	363	12·893	Arable and half of drain.
326	·881	Private road.			
327	8·077	Wood.	364	6·252	Arable and half of drain.
328	·403	House and arable.			
	2945·367	*Carried forward.*		3172·500	*Carried forward.*

No. on Plan.	Area in Acres.	Remarks.
	3172·500	*Brought forward.*
365	4·411	Arable.
366	17·802	Arable and half of drain.
367	11·490	Arable.
368	2·320	Arable.
369	·430	Scottish North Eastern Railway (part of) disused.
370	9·980	Arable.
371	·371	Houses, garden, &c.
372	27·322	Arable.
373	7·293	Wood, &c.
374	17·299	Arable, &c.
375	·648	Wood.
376	·169	Wood.
377	1·126	Homestead, garden, &c. (Fullarton Cottage).
378	8·745	Arable.
379	·091	Wood.
380	13·227	Arable and half of drain.
381	22·130	Arable and half of drain.
382	·130	House, garden, &c.
383	18·534	Arable and half of drain.
384	·218	Wood, &c.
385	·512	House, garden, &c.
386	6·245	Arable, &c.
386a	·412	Homestead, garden, &c. (Kirkinch).
387	13·232	Arable, road, &c.
388	19·790	Arable and half of drain.
389	13·019	Arable and half of drain.
390	25·657	Arable and half of drain.
391	11·572	Rough pasture and whins.
392	9·026	Arable.
393	·190	Waste.
394	1·609	Waste, shed, &c.
395	7·235	Scottish North Eastern Railway (part of).
396	13·013	Arable.
397	·155	Pasture.
	3457·903	*Carried forward.*

No. on Plan.	Area in Acres.	Remarks.
	3457·903	*Brought forward.*
398	7·158	Arable.
399	19·418	Arable.
400	11·773	Arable.
401	15·416	Arable, &c.
402	15·387	Arable.
403	17·074	Arable.
404	4·658	Arable, &c.
405	9·774	Arable, &c.
406	16·284	Arable.
407	2·051	Homestead, garden, &c. (Mains of Camno).
408	25·376	Arable.
409	3·029	Wood.
410	29·857	Arable, road, &c.
411	·281	Arable, shed, &c.
412	·600	Houses, gardens, &c. (Mill of Camno).
413	2·157	Arable, &c.
414	16·794	Arable.
415	·670	Pasture and part of burn.
416	11·252	Arable.
417	·150	House, garden, &c.
418	29·300	Arable.
419	1·757	Pasture and part of burn.
420	·330	Wood.
421	·443	Occupation road.
422	3·919	Wood.
423	·683	Occupation road.
424	·506	Houses, gardens, &c. (Teuchat Muir, part of).
425	6·024	Arable.
426	·208	House, garden, &c. (Teuchat Muir, part of).
427	·130	House, garden, &c.
428	2·932	Arable.
429	2·777	Arable.
430	16·472	Arable.
431	11·045	Arable and road.
432	3·204	Scottish North Eastern Railway (part of).
433	26·309	Arable.
434	·843	Pasture.
435	·040	Arable.
	3773·984	*Carried forward.*

No. on Plan.	Area in Acres.	Remarks.	No. on Plan.	Area in Acres.	Remarks.
	3773·984	*Brought forward.*		3888·294	*Brought forward.*
436	39·400	Arable.	449	6·389	Wood.
437	2·687	Parish road.	450	5·074	Arable, &c.
438	1·499	Homestead, garden, &c. (East Camno).	451	33·297	Arable.
			452	5·629	Wood.
439	1·866	Arable.	453	·585	Houses, gardens, &c. (Bridgend of Belmont.)
440	1·725	Wood.			
441	·336	House, garden, &c.			
442	19·161	Arable.	454	18·878	Arable, &c.
443	·232	Pool.	455	3·855	Arable, &c.
444	·163	Wood.	456	7·247	Arable, &c.
445	10·076	Arable.	457	14·432	Arable.
446	14·389	Arable, &c.	458	28·794	Arable.
447	12·481	Arable, &c.	459	·740	Wood.
448	10·295	Arable, &c.		4013·214	
	3888·294	*Carried forward.*			

RECAPITULATION.

3909·478	Land.
46·974	Public roads.
23·806	Railway.
32·956	Water.
4013·214	Total area of the Parish of Meigle, in the County of Perth.

INDEX TO PLACES

IN THE

PARISH OF MEIGLE.

COUNTY OF PERTH.

Name of Place.	No. of Sheet.		Descriptive Remarks.
	6-inch scale.	25·344-inch scale.	
Arnbog - - -	LIV.	13	A farmsteading.
Bridge of Crathies - -	LIII.	16	
Balmyle - - -	LXIV.	3	A farmsteading.
Balmacron - - -	,,	4	A farmsteading.
Broomend - - -	,,	,,	A dwelling house.
Belmont Castle - -	,,	,,	A mansion.
Blackfauld - - -	,,	,,	A farmsteading.
Bridgend of Belmont -	,,	8	Two cottages.
Cardean - - -	LIII.	16	A mansion house.
Chapelton - - -	LXIV.	3	A farmsteading.
Deanfield Bleach Works -	LIII.	16	
Drumkilbo - - -	LIV.	13	A mansion house.
East Camno - -	LXIV.	8	A farmsteading.
Fullarton - - -	,,	4	A farmsteading.
Kirkinch - - -	LXV.	1	A farmsteading.
Longlogie - - -	LIV.	13	A farmsteading.
Loanhead - - -	LXIV.	4	Dwelling houses.
Meigle House - -	,,	,,	A mansion.
Meigle - - -	,,	,,	A village.
Mains of Fullarton - -	,,	,,	A farmsteading.
Myreside - - -	,,	,,	Dwelling houses.
Mains of Belmont - -	,,	,,	A farmsteading.
Mill of Camno - -	,,	7	A farmsteading.
Mains of Camno - -	,,	,,	A farmsteading.
Nether Logie - -	LIV.	9	A farmsteading.
Templehall - - -	LXIV.	4	A dwelling house.
Teuchat Muir - -	,,	7	A dwelling house.

LONDON:
Printed by George E. Eyre and William Spottiswoode,
Printers to the Queen's most Excellent Majesty.
For Her Majesty's Stationery Office.

ORDNANCE SURVEY OF SCOTLAND.

BOOK OF REFERENCE TO THE PLAN

OF THE

PARISH OF MELDRUM,

IN THE

COUNTY OF ABERDEEN

CONTAINING 8111·357 ACRES.

COLONEL SIR HENRY JAMES, R.E., F.R.S., M.R.I.A., F.G.S., &c.,

SUPERINTENDENT OF THE SURVEY.

LONDON:

PRINTED BY GEORGE E. EYRE AND WILLIAM SPOTTISWOODE,

PRINTERS TO THE QUEEN'S MOST EXCELLENT MAJESTY.

FOR HER MAJESTY'S STATIONERY OFFICE.

1868.

Price Two Shillings.

[7142—50—7/68.]

on the
imately
qual to

of each

Book.

are in-

–31·4.

eet con-
a double
; to the

e Scales

..... W

..... T

..... T

xxon

bsequent

:—

.....*C.F.*
.....*T.C.*
....*C.W.*
.....*Def.*
.....*T.S.*

show the

ORDNANCE SURVEY OF SCOTLAND

PARISH OF MELDRUM

ABERDEENSHIRE

INDEX TO THE SHEETS

Published on the Scale of $\frac{1}{2500}$ or 25·344 Inches to a Mile.

Scale of this Index One Inch to a Mile.

EXPLANATORY REMARKS.

The scale of the Parish Plans is the 1-2500th of the actual length on the ground, and is equal to 25·344 inches to a mile, which is very approximately equal to one square inch to one acre, the square of 1·0018 inch being equal to one acre.

The length of each sheet is $1\frac{1}{2}$ miles, and the width 1 mile, the area of each sheet is therefore 960 acres.

Each enclosure has a reference number to the area which is given in this Book.

The Braces (f) on the plans are to indicate that the spaces so braced are included under the same reference number.

The Altitudes in feet above the Mean Level of the Sea are written thus—31·4.

The Scale of the Plans of the County is 6 inches to a mile, and each sheet contains the same area as 16 sheets of the Parish Plans. There is therefore a double reference number to each sheet, as VI. 9., the Roman Numerals referring to the County Plans, the Arabic Figures to the Parish Plans.

The following are the characters employed on the Ordnance Plans on the Scales of 1–2500, and 6 inches to a mile :—

County Names	C	Hundreds or Wards	W
Parishes	P	Townships	T
Extra Parochial	E	Division of Townships	T

Antiquities ..... ROMAN / Druidical or Saxon / Norman or Subsequent

The descriptions of the boundaries are shown by the following initials :—

Centre of Stream	*C.S.*	Centre of Fence	*C.F.*
Centre of Road	*C.R.*	Top of Cop	*T.C.*
Side of Stream or Drain	*S.S.* or *S.D.*	Centre of Wall	*C.W.*
Root of Hedge	*R.H.*	Defaced	*Def.*
Face of Wall	*F.W.*	Track of Stream	*T.S.*

Undefined ..... *Und.*

Where a change occurs in the boundaries, the symbol [o—o] is used to show the part at which the change takes place.

N.B.—To convert Decimal Fractions of an Acre into Roods and Perches, multiply the decimal first by 4 and then by 40, preserving the same number of decimals in the product.

Examples—

	Acres.		Acres.
	633·357		527·013
	4		4
	1·428		·052
	40		40
A. R. P.	17·120	A. R. P.	2·080
633 1 17		527 0 2	

TABLE

FOR CONVERTING DECIMAL PARTS OF AN ACRE INTO ROODS AND PERCHES.

Perch.	0 Rood.	1 Rood.	2 Roods.	3 Roods.	Perch.	0Rood.	1 Rood.	2 Roods.	3 Roods.
0	·000	·250	·500	·750	21	·131	·381	·631	·881
1	·006	·256	·506	·756	22	.137	·387	·637	·887
2	·012	·262	·512	·762	23	·144	·394	·644	·894
3	·019	·269	·519	·769	24	·150	·400	·650	·900
4	·025	·275	·525	·775	25	·156	·406	·656	·906
5	·031	·281	·531	·781	26	·162	·412	·662	·912
6	·037	·287	·537	·787	27	·169	·419	·669	·919
7	·044	·294	·544	·794	28	·175	·425	·675	·925
8	·050	·300	·550	·800	29	·181	·431	·681	·931
9	·056	·306	·556	·806	30	·187	·437	·687	·937
10	·062	·312	·562	·812	31	·194	·444	·694	·944
11	·069	·319	·569	·819	32	·200	·450	·700	·950
12	·075	·325	·575	·825	33	·206	·456	·706	·956
13	·081	·331	·581	.831	34	·212	·462	·712	·962
14	·087	·337	·587	·837	35	·219	·469	·719	·969
15	·094	·344	·594	·844	36	·225	·475	·725	·975
16	·100	·350	·600	·850	37	·231	·481	·731	·981
17	·106	·356	·606	·856	38	·237	·487	·737	·987
18	·112	·362	·612	·862	39	·244	·494	·744	·994
19	·119	·369	·619	·869	40	·250	·500	·750	1·000
20	·125	·375	·625	·875					

PARISH OF MELDRUM,

IN THE

COUNTY OF ABERDEEN.

No. on Plan.	Area in Acres.	Remarks.	No. on Plan.	Area in Acres.	Remarks.
1	15·885	Arable.	36	5·184	Arable.
2	32·330	Arable and rough pasture.	37	4·137	Arable.
3	6·738	Arable.	38	1·270	Wood.
4	·112	Houses and garden.	39	7·062	Moss.
5	38·836	Arable, moss, &c.	40	·691	Houses, yards, gardens, &c.
6	·921	Houses, yards, gardens, &c.	41	13·412	Arable, &c.
7	13·569	Arable, &c.	42	11·050	Arable.
8	·092	Garden.	43	·275	Public road.
9	5·901	Arable.	44	3·813	Arable.
10	6·224	Arable.	45	42·105	Arable.
11	20·042	Rough pasture.	46	80·678	House, pasture, whins, &c.
12	1·302	Occupation road.	47	4·537	Public road.
13	3·490	Arable.	48	·178	Houses, garden, and yards.
14	3·366	Rough pasture.	49	1·788	Arable.
15	2·231	Arable.	50	12·662	Arable, &c.
16	3·901	Arable.	51	·325	Houses, garden, and yards.
17	·554	Houses, gardens, and yards.	52	57·019	Arable, &c.
18	2·831	Arable.	53	21·755	Arable, heathy pasture, &c.
19	6·811	Arable.	54	11·306	Arable.
20	10·836	Arable.	55	6·816	Arable.
21	·852	Rough pasture.	56	·592	Houses, garden, yard, and road.
22	1·178	Arable.	57	·498	Houses, garden, and yards.
23	5·055	Arable.	58	10·508	Arable.
24	6·004	Arable.	59	18·540	Arable.
25	9·350	Arable.	60	12·940	Arable, &c.
26	7·442	Arable, &c.	61	·151	House, garden, and yards.
27	1·007	Roads, dams, &c.	62	8·773	Arable, &c.
28	·656	Houses, yards, gardens, &c.	63	24·701	Arable, &c.
29	22·076	Arable and rough pasture.	64	·454	Houses, garden, and yards.
30	·046	County road (half of).	65	10·404	Arable, &c.
31	4·393	Arable.	66	·164	House, yard, & garden.
32	4·139	Arable.			
33	2·314	Arable.			
34	1·766	Arable.			
35	·417	Houses, garden, and yard.			

No. on Plan.	Area in Acres.	Remarks.	No. on Plan.	Area in Acres.	Remarks.
67	·770	Wood.	109	·924	Wood.
68	·281	House, garden, yard, and wood.	110	·890	Wood.
			111	·304	Wood and road.
69	21·095	Arable.	112	·451	Garden.
70	·112	Wood.	113	·614	Wood, grass, and road.
71	·123	Wood.			
72	·123	Wood.	114	·748	Houses and yards.
73	·118	Wood.	115	·696	Stackyard.
74	21·574	Arable.	116	·629	Wood.
75	19·757	Arable, &c.	117	2·131	Wood.
76	13·481	Arable, &c.	118	9·106	Arable and rough pasture.
77	·222	Pond.			
78	21·378	Arable.	119	·216	Wood.
79	20·579	Arable.	120	12·688	Arable.
80	21·265	Arable.	121	6·866	Arable.
81	21·449	Arable.	122	111·429	Wood and road.
82	21·294	Arable.	123	6·905	Arable.
83	20·315	Arable.	124	7·295	Arable.
84	1·467	Wood.	125	10·807	Arable.
85	79·590	Arable, heathy pasture, &c.	126	11·831	Arable.
			127	·435	Wood.
86	58·424	Arable, heathy pasture, whins, &c.	128	·079	Houses, garden, and yard.
87	32·770	Arable, heathy pasture, whins, &c.	129	4·101	Arable.
			130	3·161	Wood.
88	·780	Houses, yards, garden, road, &c.	131	8·779	Wood.
			132	9·590	Arable.
89	15·424	Arable.	133	10·654	Arable.
90	5·126	Wood.	134	11·147	Arable.
91	·563	Houses, gardens, and yards.	135	·678	Arable.
			136	·054	House and yard.
92	15·641	Wood, &c.	137	9·419	Arable.
93	4·245	Public road.	138	·140	Houses, gardens, and yards.
94	4·171	Arable, &c.			
95	3·766	Arable.	139	11·198	Arable.
95a	1·041	Occupation road.	140	·431	Houses, garden, and yards.
96	10·291	Arable, &c.			
97	9·795	Arable, &c.	141	5·468	Arable.
98	7·323	Arable.	142	24·789	Arable.
99	1·101	Wood, &c.	143	4·260	Wood.
100	30·073	Arable.	144	2·472	Public road.
101	5·606	Arable.	145	12·527	Arable.
102	13·007	Arable.	146	12·060	Arable.
103	·176	House, garden, and yard.	147	1·682	Wood.
			148	4·234	Wood.
104	1·368	Wood.	149	22·835	Arable.
104a	1·580	Public road.	150	5·599	Public road.
105	13·317	Arable.	151	11·842	Arable.
106	·161	House, garden, yard, and road.	152	11·857	Arable.
			153	1·108	Occupation road.
107	·922	Arable.	154	·220	Dam.
108	1·106	Arable.	155	·066	Garden.

No. on Plan.	Area in Acres.	Remarks.	No. on Plan.	Area in Acres.	Remarks.
156	31·080	Arable.	200	11·763	Arable.
157	18·636	Wood, rough pasture, &c.	201	2·907	Occupation road.
			202	29·932	Arable, &c.
158	23·464	Arable.	203	6·930	Arable.
159	8·907	Arable.	204	·129	Houses, gardens, and yards.
160	·777	Houses, yards, gardens, &c.	205	·090	Houses and garden.
161	8·087	Arable.	206	9·366	Arable, &c.
162	·143	Houses, garden, and yards.	207	5·949	Arable.
			208	·337	Houses, garden, and yard.
163	4·697	Arable, &c.			
164	2·293	Wood.	209	3·866	Arable, pond, &c.
166	·132	Houses, garden, and yard.	210	17·597	Arable, &c.
			211	6·107	Arable, &c.
166	7·428	Arable, &c.	212	6·114	Arable.
167	12·474	Arable.	213	17·138	Arable.
168	2·348	Houses, yards, garden, road, &c.	214	·153	Houses, garden, and grass.
169	1·665	Arable, &c.	215	4·280	Arable, &c.
170	5·447	Rough pasture.	216	·245	Houses and arable.
171	·264	Dam.	217	6·547	Arable, &c.
172	·618	House, rough pasture, &c.	218	2·843	Arable.
			219	·658	Houses, yards, garden, &c.
173	·355	Arable.			
174	·175	Dam.	220	2·282	Arable and moss.
175	10·102	Arable.	221	5·527	Arable, &c.
176	·850	Dam.	222	2·223	Arable.
177	·645	Houses, garden, and yards.	223	·285	Houses, garden, and yards.
178	·084	Dam.	224	4·966	Arable.
179	9·423	Arable.	225	3·717	Arable, &c.
180	8·360	Arable.	226	·366	Houses, grass, garden, and yards.
181	9·355	Arable.			
182	5·077	Arable.	227	4·895	Arable, &c.
183	12·721	Arable, &c.	228	·100	House, garden, and yard.
184	5·373	Arable, &c.			
185	11·055	Arable.	229	·834	Arable, &c.
186	7·414	Rough pasture & trees.	230	11·908	Arable, &c.
187	9·431	Wood.	231	11·191	Arable.
188	6·125	Arable.	232	·157	Pond.
189	9·471	Arable.	233	·340	Road.
190	6·991	Arable.	234	20·238	Arable.
191	8·066	Arable.	235	1·175	Houses, yards, &c.
192	1·108	Rough pasture, whins, and slope.	236	12·296	Arable.
			237	·735	Road.
193	·753	Rough pasture.	238	14·758	Arable, &c.
194	19·745	Arable.	239	11·298	Arable, &c.
195	1·623	Arable.	240	9·193	Arable.
196	19·005	Arable, &c.	241	·611	Graveyard.
197	17·525	Arable.	242	11·787	Arable.
198	11·526	Arable.	243	36·480	Arable, &c.
199	19·541	Arable.	244	32·865	Arable.

No. on Plan.	Area in Acres.	Remarks.	No. on Plan.	Area in Acres.	Remarks.
245	19·513	Arable, &c.	290	21·238	Arable.
246	4·419	Wood.	291	14·379	Arable.
247	1·202	Arable.	292	29·291	Arable.
248	·946	Arable.	293	16·719	Arable.
249	·438	Road.	294	·395	Houses, gardens, and yards.
250	1·183	Arable.			
251	·473	Houses, garden, and yards.	295	17·811	Arable.
			296	17·333	Arable.
252	·583	Wood.	297	36·581	Arable.
253	15·478	Arable.	298	4·368	Wood.
254	8·391	Public road.	299	·335	Wood.
255	1·853	Houses, yards, &c.	300	23·467	Arable.
256	16·499	Arable, &c.	301	·854	Strip of grass and stream.
257	·579	Garden.			
258	·442	Arable and pasture.	302	·949	Arable.
259	·482	Houses, yard, and rough pasture.	303	12·774	Arable.
			304	7·247	Arable.
260	19·383	Arable.	305	·882	Houses, yards, garden, &c.
261	15·365	Arable.			
262	8·672	Arable, &c.	306	11·747	Arable.
263	13·819	Arable.	307	2·225	Arable.
264	14·414	Arable.	308	·284	Rough pasture.
265	10·206	Arable.	309	·254	Dam.
266	·358	Road.	310	7·036	Arable.
267	·355	Road.	311	8·970	Arable.
268	6·724	Arable.	312	·612	Houses, garden, and yards.
269	4·385	Arable.			
270	12·477	Arable.	313	10·517	Arable, &c.
271	19·031	Arable.	314	·256	Strip of rough pasture.
272	19·462	Arable.			
273	11·712	Arable, &c.	315	14·844	Arable, &c.
274	·474	Houses, garden, and yards.	316	16·767	Arable, &c.
			317	14·913	Arable.
275	13·497	Arable.	318	9·001	Arable, &c.
276	14·490	Arable.	319	·119	Houses, garden, and yards.
277	1·057	Houses, yard, garden, arable, &c.			
			320	17·288	Arable.
278	15·656	Arable.	321	8·879	Wood.
279	15·674	Arable.	322	11·882	Arable.
280	·709	Road.	323	2·753	Wood.
281	9·495	Arable.	324	·294	Wood.
282	15·613	Arable.	325	18·520	Arable.
283	9·265	Arable.	326	19·336	Arable.
284	·538	Rough pasture and trees.	327	·245	Grass.
			328	·661	Garden.
285	20·050	Arable.	329	25·244	Wood, houses, grass, &c.
286	·763	Houses, yards, garden, arable, &c.			
			330	1·224	Wood.
287	13·758	Arable.	331	16·300	Arable.
288	9 434	Arable.	332	6·264	Wood.
289	·381	Rough pasture and trees.	333	18·270	Arable.
			334	·106	Wood.

No. on Plan.	Area in Acrss.	Remarks.	No. on Plan.	Area in Acres.	Remarks.
335	25·589	Arable.	379	5·125	Arable.
336	23·765	Arable, &e.	380	9·870	Arable.
337	·188	House, garden, and yards.	381	5·898	Arable.
338	39·574	Arable, &e.	382	·332	Houses, garden, and yards.
339	20·267	Arable and rough pasture.	383	10·181	Arable, &e.
			384	17·298	Arable.
340	·100	Waste.	385	10·423	Arable.
341	48·228	Arable, &e.	386	23·381	Arable, &c.
342	18·738	Arable.	387	·271	Houses, garden, and yards.
343	3·918	Houses, yards, roads, &c.	388	22·363	Arable, whins, &e.
344	·316	Garden.	389	17·726	Arable.
345	·169	Garden.	390	18·799	Arable.
346	2·667	Arable.	391	12·492	Arable.
347	13·864	Arable, &c.	392	·124	Pond.
348	6·786	Arable.	393	8·306	Arable.
349	3·382	Wood.	394	1·014	Houses, yards, and roads.
350	·816	Rough pasture.			
351	19·171	Arable.	395	18·415	Arable.
352	9·959	Arable.	396	4·978	Arable.
353	7·632	Arable.	397	4·174	Arable.
354	46·585	Wood, &e.	398	·175	Houses and yards.
355	3·563	Arable.	399	4·279	Arable.
356	7·225	Arable.	400	3·757	Arable, &e.
357	3·454	Wood.	401	3·556	Public road.
358	16·065	Arable.	402	12·270	Arable.
359	17·752	Arable, rough pasture, and whins.	403	·403	Houses, gardens, and yards.
360	1·030	Wood.	404	10·037	Arable.
361	5·696	Arable.	405	·152	Houses, garden, and yards.
362	9·283	Arable.			
363	20·809	County road.	406	4·222	Arable.
364	7·751	Arable.	407	3·948	Arable.
365	15·491	Arable.	408	12·234	Arable, &e.
366	·389	Houses, garden, and yard.	409	8·010	Arable.
			410	·945	Wood.
367	4·286	Arable.	411	4·566	Arable.
368	4·586	Wood.	412	·754	Wood.
369	·263	Arable.	413	9·584	Arable.
370	·922	Houses, yards, and arable.	414	·417	Graveyard.
			415	8·321	Arable.
371	7·875	Arable.	416	8·228	Arable.
372	·079	Garden.	417	7·996	Arable.
373	·360	Wood.	418	·462	Moss.
374	·191	Wood.	419	8·343	Arable.
375	38·953	Arable and rough pasture.	420	6·391	Arable.
			421	9·137	Arable.
376	·844	Road.	422	2·877	Public road.
377	·235	Houses, garden, and yards.	423	·308	Houses, garden, and yards.
378	8·669	Arable.	424	6·459	Arable.

No. on Plan.	Area in Acres.	Remarks.
425	2·390	Arable.
426	6·326	Arable.
427	·093	Pond.
428	71·323	Arable.
429	·200	Rough pasture and road.
430	5·032	Arable.
431	26·913	Arable.
432	15·987	Arable.
433	22·287	Arable.
434	26·488	Arable.
435	25·961	Arable, &c.
436	1·426	Houses, yards, gardens, &c.
437	24·258	Arable.
438	25·789	Arable, &c.
439	2·128	Public road.
440	16·071	Arable.
441	27·028	Arable, &c.
442	2·113	Houses and yards.
443	28·997	Arable, &c.
444	22·245	Arable.
445	25·918	Arable, &c.
446	·851	Houses, garden, and yards.
447	13·200	Arable, &c.
448	1·603	Rough pasture, &c.
449	12·833	Arable, &c.
450	11·432	Arable.
451	9·475	Arable.
452	·894	Arable.
453	16·625	Arable.
454	3·386	Wood, &c.
455	20·569	Arable.
456	20·745	Arable, &c.
457	41·691	Arable.
458	·485	Wood.
459	47·255	Arable and old quarry.
460	·067	House and garden.
461	·676	Wood.
462	12·817	Arable.
463	2·258	Houses, grass, gardens, wood, &c.
464	28·598	Arable.
465	18·562	Arable and old quarry.
466	1·917	Arable, &c.
467	3·464	Houses, yard, garden, grass, &c.
468	16·586	Arable.
469	22·918	Arable, &c.
470	14·664	Arable.
471	6·591	Arable.
472	46·123	Arable, &c.
473	·362	Houses, garden, and yards.
474	·905	Occupation road.
475	3·673	Public road.
476	·240	Houses, gardens, and yards.
477	24·544	Arable.
478	25·321	Arable, &c.
479	·312	Houses, yard, garden, and road.
480	15·155	Arable.
481	7·561	Arable, &c.
482	21·100	Wood.
483	·467	Whins.
484	1·577	Wood.
485	25·227	Arable and whins.
486	21·338	Arable.
487	13·373	Arable, &c.
488	·186	Dam.
489	8·963	Arable and old quarry.
490	10·917	Arable, &c.
491	1·204	Rough pasture.
492	·331	Wood.
493	3·142	Arable.
494	4·205	Arable.
495	7·321	Arable, &c.
496	3·332	Arable.
497	·282	Wood.
498	34·489	Arable, whins, &c.
499	1·021	Wood.
500	·174	Road.
501	22·660	Arable, &c.
502	·397	Houses, gardens, and yards.
503	·798	Arable and whins.
504	·352	Wood.
505	8·875	Arable.
506	·651	Wood.
507	·151	Wood.
508	17·991	Arable.
509	·225	Wood.
510	·419	Houses, yard, garden, and road.
511	1·818	Wood.
512	1·001	Arable, &c.
513	·654	Wood.
514	6·473	Arable.
515	10·450	Arable.
516	·237	Houses, garden, and yards.
517	3·849	Arable.

No. on Plan.	Area in Acres.	Remarks.
518	5·069	Arable.
519	7·255	Arable.
520	1·254	Wood.
521	8·916	Arable.
522	1·701	Private road.
523	1·128	Houses and yards.
524	10·775	Arable.
525	4·831	Houses, grass, gardens, &c.
526	19·143	Arable.
527	8·017	Arable.
528	·472	Wood.
529	10·131	Arable.
530	·703	Wood.
531	·139	Houses, garden, and wood.
532	·199	Wood.
533	·281	Houses, garden, and yards.
534	5·277	Wood, &c.
535	8·192	Arable, &c.
536	49·581	Arable.
537	13·465	Arable.
538	2·551	Occupation road.
539	24·702	Arable.
540	1·080	Houses, yards, garden, and road.
541	17·132	Arable.
542	·161	Wood.
543	6·301	Arable.
544	8·841	Arable.
545	·313	Wood.
546	12·741	Arable.
547	·631	Houses, yards, and road.
548	4·089	Public road.
549	·094	Wood.
550	5·806	Arable.
551	·147	Garden.
552	7·974	Arable.
553	11·955	Arable.
554	8·182	Arable.
555	8·309	Arable.
556	·488	Houses and yard.
557	9·304	Arable.
558	8·750	Arable.
559	3·445	Wood.
560	5·718	Wood.
561	·154	Garden.
562	·418	Road.
563	·442	Dam.
564	2·538	Arable.
565	·291	Pasture.
566	4·682	Wood, road, and stream.
567	3·159	Arable.
568	·040	Wood.
569	3·534	Arable.
570	·076	Wood.
571	·097	Wood.
572	·201	Wood.
573	·113	Wood.
574	·029	Wood.
575	·150	Wood.
576	15·440	Wood.
577	36·862	Ornamental pasture and trees.
578	·339	Meldrum House.
579	16·855	Ornamental pasture, wood, houses, &c.
580	·908	Pasture.
581	·133	Wood (islands).
582	2·269	Pond.
583	·268	Pond.
584	4·715	Ornamental pasture and trees.
585	·237	Wood.
586	4·327	Ornamental pasture and trees.
587	·182	Pond.
588	·372	Arable.
589	·206	Houses, garden, and yards.
590	30·888	Arable and house.
591	·129	Wood.
592	28·919	Wood, roads, &c.
593	·791	Wood.
594	25·023	Arable.
595	27·515	Arable, &c.
596	15·126	Arable, &c.
597	12·098	Arable, &c.
598	·561	Wood, &c.
599	7·358	Arable.
600	15·548	Arable, &c.
601	12·160	Arable.
602	12·478	Arable.
603	1·817	Wood.
604	1·637	Wood.
605	9·095	Arable.
606	·304	Occupation road.
607	4·221	Wood.
608	3·009	Wood, &c.
609	2·193	Wood.
610	·204	Rough pasture.

No. on Plan.	Area in Acres.	Remarks.
611	32·866	Arable, &c.
612	·944	Wood.
613	5·163	Public road.
614	7·435	Wood.
615	8·974	Arable.
616	1·204	Wood.
617	8·340	Wood.
618	6·964	Arable.
619	9·787	Arable.
620	9·031	Arable, &c.
621	4·841	Wood.
622	23·677	Arable.
623	·311	Wood.
624	·112	Wood.
625	·068	Wood.
626	1·984	Wood.
627	·253	Occupation road.
628	18·588	Arable.
629	9·298	Arable.
630	8·341	Arable.
631	·479	Wood.
632	16·406	Arable and quarry.
633	10·850	Wood and streams.
634	29·242	Arable.
635	3·271	Houses, yards, garden, wood, grass, &c.
636	·489	Road.
637	13·959	Arable and quarry.
638	·700	Wood.
639	6·010	Arable.
640	1·706	Dam.
641	2·221	Arable.
642	·348	Wood, rough pasture, &c.
643	1·570	Public road.
644	·266	Arable.
645	12·001	Arable.
646	·414	Houses, arable, and rough pasture.
647	·431	Dam.
648	2·980	Arable, &c.
649	·204	Houses, garden, and yard.
650	8·659	Arable, &c.
651	·317	Arable.
652	·670	Houses, yards, gardens, &c.
653	·196	Rough pasture.
654	·224	Dam.
655	·332	Rough pasture and slopes.
656	12·596	Arable.
657	4·447	Arable, &c.
658	14·957	Arable.
659	21·025	Arable.
660	26·227	Arable.
661	4·940	Arable, &c.
662	·150	Houses, garden, and yard.
663	·122	Houses and yard.
664	11·492	Arable.
665	5·014	Arable, &c.
666	2·875	Arable.
667	·369	Wood.
668	2·510	Wood.
669	1·986	Arable.
670	2·121	Wood, &c.
671	7·973	Arable.
672	·839	Wood.
673	3·828	Arable.
674	7·649	Arable.
675	·286	Houses, garden, and yards.
676	·336	Houses, arable, garden, and roads.
677	5·486	Arable.
678	5·783	Arable, &c.
679	3·079	Wood.
680	8·276	Arable.
681	13·471	Arable.
682	7·632	Arable.
683	19·319	Arable.
684	1·127	Wood.
685	25·781	Arable.
686	5·260	Arable.
687	6·983	Wood.
688	·420	Road.
689	3·744	Arable.
690	1·970	Wood.
691	·126	Houses and garden.
692	4·560	Arable, &c.
693	·269	Houses, garden, and yards.
694	26·870	Arable.
695	·625	Houses, yards, garden, and road.
696	9·330	Arable, &c.
697	12·354	Arable, &c.
698	8·533	Arable.
699	10·141	Arable, &c.
700	14·284	Arable, &c.
701	12·350	Arable, &c.
702	1·278	Arable.

No. on Plan.	Area in Acres.	Remarks.	No. on Plan.	Area in Acres.	Remarks.
703	·141	Houses, garden, and yard.	748	3·691	Arable.
704	·359	Houses, garden, and yards.	749	1·102	Houses, yards, garden, and road.
705	·648	Houses, yards, gardens, and road.	750	2·747	Arable.
706	6·806	Arable, &c.	751	1·494	Public road.
707	7·817	Arable.	752	13·896	Arable.
708	1·124	Arable.	753	1·094	Rough pasture, &c.
709	·151	Houses, garden, and yard.	754	22·449	Arable.
710	·102	Houses and garden.	755	18·551	Arable.
711	3·231	Public road.	756	3·944	Arable, &c.
712	·319	Wood.	757	10·563	Arable.
713	18·517	Arable, &c.	758	15·342	Arable.
714	·520	Road.	759	7·203	Arable.
715	·157	Houses, garden, and yard.	760	8·278	Arable.
716	9·038	Arable and quarry.	761	4·804	Arable.
717	11·577	Arable, &c.	762	·634	Road.
718	·291	Wood.	763	3·332	Arable.
719	·086	Wood.	764	2·881	Arable.
720	14·992	Arable, &c.	765	4·956	Arable.
721	·341	Wood.	766	6·363	Arable.
722	12·552	Arable, &c.	767	·346	House, garden, and yard.
723	2·928	Houses, yards, garden, road, &c.	768	6·162	Railway.
724	9·499	Arable.	769	2·254	Arable.
725	3·721	Wood and road.	770	·529	Houses and yard.
726	49·538	Arable, &c.	771	·048	Houses and garden.
727	11·683	Arable.	772	4·331	Arable.
728	3·091	Arable.	773	13·033	Arable.
729	7·507	Arable, &c.	774	8·252	Arable.
730	22·000	Arable.	775	7·449	Arable, &c.
731	14·147	Arable.	776	7·211	Arable.
732	3·616	Occupation road.	777	12·183	Arable.
733	15·258	Arable.	778	13·131	Arable.
734	·216	Wood.	779	7·267	County road.
735	15·811	Arable.	780	10·973	Arable.
736	·282	Wood.	781	20·150	Arable.
737	29·126	Arable.	782	15·949	Arable.
738	19·697	Arable.	783	·094	Wood.
739	·117	Pond.	784	2·376	Occupation road.
740	·939	Houses, yards, &c.	785	17·364	Arable.
741	·413	Houses, grass, garden, and yard.	786	19·189	Arable.
742	3·627	Arable.	787	·455	Wood.
743	6·379	Arable.	788	14·397	Arable.
744	19·607	Arable.	789	·179	Rough pasture.
745	3·559	Arable.	790	27·997	Arable, &c.
746	6·931	Arable, &c.	791	20·534	Arable, &c.
747	·772	Rough pasture, &c.	792	·184	Pond.
			793	1·752	Houses, garden, and yards.
			794	17·511	Arable.
			795	27·524	Arable.
			796	18·233	Arable.

No. on Plan.	Area in Acres.	Remarks.	No. on Plan.	Area in Acres.	Remarks.
797	3·018	Arable.	841	31·136	Arable, &c.
798	14·039	Arable.	842	·611	Wood, &c.
799	1·106	Wood.	843	9·243	Arable.
800	·282	House and garden.	844	·412	Occupation road.
801	18·061	Arable.	845	8·041	Arable.
802	1·241	Arable.	846	·562	Occupation road.
803	2·935	Arable.	847	1·429	Houses, yards, gardens, and road.
804	1·315	Arable.			
805	·324	Houses, garden, and yard.	848	12·731	Arable, &c.
			849	1·067	Arable.
806	2·711	Arable, &c.	850	·937	Wood.
807	·843	Road and quarry.	851	11·228	Arable.
808	3·507	Arable.	852	·132	Road.
809	9·979	Arable.	853	34·965	Arable.
810	1·546	Public road.	854	·638	Houses, yard, gardens, and road.
811	13·981	Houses, yards, garden, arable, &c.	855	2·182	Arable.
			856	3·611	Arable.
812	17·387	Houses, yards, garden, arable, &c.	857	2·534	Arable.
			858	13·207	Arable.
813	2·707	Rough pasture, &c.	859	13·042	Moss.
814	7·067	Arable, &c.	860	·770	Chapel & graveyard.
815	·813	Arable.	861	1·943	Arable.
816	1·067	Arable.	862	·596	House, gardens, and grass.
817	·302	Garden.			
818	·369	Arable.			
819	9·768	Arable, &c.	863	·784	Arable.
820	3·062	Arable.	864	·934	Houses, yards, garden, arable, &c.
821	8·588	Houses, yards, gardens, &c.	865	·200	Houses, garden, and yard.
822	1·109	Houses, grass, garden, &c.	866	·627	Pasture.
823	·686	Houses, grass, gardens, &c.	867	·720	Wood, &c.
			868	·139	Houses and grass.
824	·379	Houses, grass, garden, &c.	869	·426	Arable.
			870	·230	Houses, yard, garden, and arable.
825	2·002	Arable.			
826	·748	Public road.	871	·342	Arable.
827	1·194	Arable.	872	·824	Arable.
828	6·735	Houses, grass, gardens, &c.	873	1·075	Arable.
			874	·307	Arable.
829	3·586	Arable.	875	·307	Road.
830	1·369	Arable.	876	·924	Arable.
831	3·644	Arable.	877	1·231	Houses, grass, gardens, &c.
832	·592	Arable.			
833	2·222	Arable.	878	·403	Public road.
834	1·378	Arable.	879	1·476	Arable.
835	2·777	Arable.	880	5·806	Arable.
836	1·199	Arable.	881	·288	Arable.
837	1·035	Public road.	882	·504	Arable.
838	6·926	Arable.	883	·310	Houses and gardens.
839	4·160	Arable.	884	10·085	Rough pasture and whins.
840	1·139	Arable.			

No. on Plan.	Area in Acres.	Remarks.	No. on Plan.	Area in Acres.	Remarks.
885	·181	House and garden.	930	7·285	County road.
886	·445	Occupation road.	931	1·156	Arable.
887	15·964	Arable.	932	·230	Houses, gardens, and yards.
888	4·119	Arable.			
889	10·525	Arable.	933	4·420	Arable, &c.
890	3·423	Arable.	934	12·820	Arable.
891	10·349	Arable.	935	4·154	Arable.
892	3·465	Arable.	936	5·919	Arable.
893	3·794	Arable.	937	7·756	Arable.
894	3·617	Arable.	938	57·633	Rough pasture, whins, &c.
895	2·134	Arable.			
896	1·189	Church and graveyard.	939	15·198	Arable.
			940	·062	Wood.
897	1·092	Arable.	941	·054	Wood.
898	1·394	Arable.	942	10·228	Arable, &c.
899	3·028	Houses, grass, garden, &c.	943	6·367	Public road.
			944	·180	Houses and garden.
900	·348	Arable.	945	4·180	Arable.
901	12·468	Arable, &c.	946	10·559	Arable.
902	1·414	Houses, yard, garden, grass, &c.	947	14·168	Arable, &c.
			948	25·556	Wood, &c.
903	4·080	Arable.	949	4·805	Arable.
904	1·494	Houses, arable, garden, &c.	950	8·828	Arable.
			951	9·279	Arable.
905	·847	Houses, garden, and yards.	952	8·851	Arable.
			953	·9·184	Arable.
906	2·993	Arable.	954	·310	Wood.
907	5·629	Arable.	955	11·403	Arable, &c.
908	2·121	Arable.	956	17·088	Arable, &c.
909	·218	Dam.	957	13·547	Arable, house, &c.
910	·597	Dam.	958	10·051	Arable, &c.
911	·893	Pasture, slope, road, &c.	959	·774	Houses, yards, garden, and road.
912	5·250	Arable.	960	14·414	Arable.
913	1·265	Wood.	961	1·507	Public road.
914	1·252	Arable, &c.	962	·080	Wood.
915	8·294	Arable.	963	12·149	Arable.
916	1·318	Arable.	964	22·493	Arable.
917	1·275	Arable, &c.	965	·638	Houses, garden, and yards.
918	13·954	Arable.			
919	1·954	Arable.	966	·369	Stackyard.
920	2·226	Arable.	967	·808	Occupation road.
921	19·766	Arable.	968	16·854	Arable.
922	20·478	Arable.	969	8·429	Arable.
923	12·874	Arable.	970	11·436	Arable.
924	18·021	Arable.	971	12·893	Arable, &c.
925	1·456	Houses, garden, and yards.	972	14·901	Arable.
			973	15·566	Arable.
926	17·307	Arable.	974	3·578	County road.
927	15·987	Arable.	975	44·049	Moss and whins.
928	10·225	Arable.	976	6·276	Arable.
929	10·925	Arable.	977	·383	Public road.

No. on Plan.	Area in Acres.	Remarks.	No. on Plan.	Area in Acres.	Remarks.
978	3·206	Arable.	991	12·834	Arable.
979	·230	Wood.	992	1·123	Occupation road.
980	2·049	Arable, &c.	993	7·604	Arable.
980a	2·487	Arable.	994	14·878	Arable.
981	11·231	Arable.	995	6·450	Arable, &c.
982	·892	Wood.	996	1·058	Houses, yards, garden, and arable.
983	·441	Wood.			
984	30·116	Arable, &c.	997	12·158	Arable.
985	·823	Houses, yards, garden, and road.	998	·340	Wood.
			999	1·279	Arable.
986	8·242	Arable.	1000	7·399	Arable.
987	10·206	Arable.			
988	9·235	Arable.		8111·357	
989	11·621	Arable.			
990	6·419	Arable.			

RECAPITULATION.

7990·074	Land.
105·854	Public roads.
6·162	Railways.
9·267	Water.
8111·357	Total area of the Parish of Meldrum, in the County of Aberdeen.

INDEX TO PLACES

IN THE

PARISH OF MELDRUM.

COUNTY OF ABERDEEN.

Name of Place.	No. of Sheet.		Descriptive Remarks.
	6-inch scale.	25·344-inch scale.	
Ardmedden - - -	XXXVII.	9	A farmsteading.
Ardevin - - -	XXXVI.	8	A farmsteading.
Ardconnon - - -	XLVI.	6	A farmsteading.
Albert Road - - -	"	"	
Ardfork - - - -	"	"	A farmsteading.
Backhill - - -	XXXVII.	14	A farmsteading.
Baikiehow - - -	XXXVI.	12	A farmsteading.
Bethelnie - - -	"	16	A farmsteading.
Balcairn - - - -	XLV.	4	A farmsteading.
Browniehillocks - -	XLVI.	1	A farmsteading.
Chapelhouses - - -	XXXVII.	13	A farmsteading.
Cardrum - - -	"	14	A farmsteading.
Core Hill - - - -	XXXVI.	11	
Corehill - - -	"	"	A farmsteading.
Cairnmire - - - -	XLVI.	1	A farmsteading.
Cattie - - -	"	3	Several cottage houses.
Cromletbank - - -	"	6	A dwelling house.
Cantens - - -	"	5	A farmsteading.
Cromlethill - - -	"	6	A mansion.
Cromlet House - -	"	"	
Church - - - -	"	"	
Foresterhill - - -	"	2	A farmsteading.
Greenspot - - - -	XXXVII.	9	A farmsteading.
Gas Works - - -	XLVI.	5	A cluster of houses.
Gownor - - -	"	6	A farmsteading.
Gattiesford - - -	"	7	Two cottages.
Hillhead of Lightnot - -	XXXVII.	13	A farmsteading.
Hillhead - - -	"	"	A farmsteading.
Hawhillock - - -	XLVI.	1	A house.
Kilblean - - -	"	3	A farmsteading.
Kilblean Cottage - -	"	5	
Kirkhill - - -	"	6	A house.
Lightnot - - - -	XXXVII.	13	A farmsteading.
Ladyleys - - -	XLVI.	12	A farmsteading.
Little Cattie - - -	"	3	A farmsteading.
Lochter - - -	"	5	A farmsteading.
Little Kilblean - - -	"	6	A farmsteading.
Mill of Bethelnie - -	XXXVII.	13	A farmsteading.
Mains of Tulloch - -	XXXVI.	12	A farmsteading.
Mill of Balcairn - -	XLV.	4	A farmsteading.

Name of Place.	No. of Sheet.		Descriptive Remarks.
	6-inch scale.	25·344-inch scale.	
Mains - - -	XLVI.	1	A farmsteading.
Meldrum House - -	"	2	A mansion.
Manse - - -	"	5	
Meiklepark - -	"	6	A farmsteading.
Manse - - -	"	"	
Nether Tulloch - -	XXXVII.	10	A farmsteading.
North Byebush - -	XXXVI.	8	A farmsteading.
North Blackbog - -	"	"	A farmsteading.
Newton of Tulloch - -	"	12	A farmsteading.
North Bethelnie - -	"	16	A farmsteading.
Newell - - -	XLVI.	2	A farmsteading.
Newtown - -	"	6	A farmsteading.
Newbarns - - -	"	"	A farmsteading.
Oldkirk - - -	XXXVII.	13	A farmsteading.
Oldmeldrum - - -	XLVI.	5	A town.
Oakhill - - -	"	6	A farmsteading.
Playgreen - - -	XXXVI.	8	A farmsteading.
Parkside - -	XLVI.	1	A farmsteading.
Parcock Cottage - -	"	5	
Parkfield - -	"	6	A farmsteading.
Parsonage - - -	"	"	A dwelling house.
Philipstown - -	"	10	A farmsteading.
Round Lightnot - -	XXXVII.	13	A farmsteading.
Reivesley - -	XLVI.	2	A house.
South Blackbog - -	XXXVII.	9	A farmsteading.
Strath - - -	"	13	A farmsteading.
South Corehill - -	XXXVI.	11	A house.
South Byebush - -	"	12	A farmsteading.
South Road - - -	XLVI.	5	
St. Matthew's Chapel -	"	6	
Scoutbog - - -	"	10	A farmsteading.
Tulloch - - -	XXXVII.	9	A hamlet.
Tulloch - - -	"	13	A farmsteading.
Tulloch House - -	"	"	
Tonley - - -	XLVI.	3	A house.
Town Hall - -	"	5	
Union Place - - -	"	"	Dwelling houses.
U. P. Church - -	"	6	
Whigabutts - - -	XXXVII.	14	A farmsteading.
Woodside - -	XXXVI.	12	A cottage.
Windyleys - - -	XLVI.	2	A house.
Whitefield - -	"	5	A farmsteading.
Yulesfold - - -	"	2	A house.

LONDON:
Printed by George E. Eyre and William Spottiswoode,
Printers to the Queen's most Excellent Majesty.
For Her Majesty's Stationery Office.

X